

NOTICE!!

These documents have been scanned!

Do not place un-scanned documents beneath this notice!

Do not remove this notice from this file!

GPO Jacket No. 560-102
Print Order 61540
Rise Business Services, LLC
Job=AZ15 7/15/2019



Box Number= AZ15158



Claim Begin-End: AMC343969-AMC344004

1 Initial Receipt



AZ15158-2

AMC343903-AMC344575

**NO
DOCUMENTS
FOUND**

NO DOCUMENTS FOUND
NO DOCUMENTS FOUND

NOTICE!!

These documents have been scanned!

Do not place un-scanned documents beneath this notice!

Do not remove this notice from this file!

GPO Jacket No. 560-102
Print Order 61540
Rise Business Services, LLC
Job=AZ15 7/15/2019



Box Number= AZ15158



Claim Begin-End: AMC343969-AMC344004

2 Correspondence



AZ15158-2

AMC343903-AMC344575

**NO
DOCUMENTS
FOUND**

NO DOCUMENTS FOUND
NO DOCUMENTS FOUND

NOTICE!!

These documents have been scanned!

Do not place un-scanned documents beneath this notice!

Do not remove this notice from this file!

GPO Jacket No. 560-102
Print Order 61540
Rise Business Services, LLC
Job=AZ15 7/15/2019



Box Number= AZ15158



Claim Begin-End: AMC343969-AMC344004

3 Transfers



AZ15158-2

AMC343903-AMC344575



Sierrita Operations
 Environment, Land & Water Department
 6200 West Duval Mine Road
 PO Box 527
 Green Valley, Arizona 85622-0527

394407 Amc 395460
 Amc 267423
 Amc 14598
 Amc 392440
 Amc 343969
 Amc 389660

February 13, 2014

Hand Delivered

Amy Thrower
 Bureau of Land Management
 Arizona State Office
 1 N Central Ave., Suite 800
 Phoenix, AZ 85004

**Re: AZA – 34655
Relinquish of Mining Claims**

Dear Ms. Thrower,

BLM's Decision letter dated August 8, 2013 requested that Freeport-McMoRan Sierrita Inc. (Freeport) initiated the process of relinquishing unpatented mining encumbering an area relating to Freeport's FLPMA Section 209 Conveyance of Minerals Interest Application (AZA-34655) (the "Application"). Freeport understands that BLM is not able to proceed with further processing of the application, or convey the mineral interest, until the Application area is free from all encumbrances relating to unpatented mining claims. Freeport has completed the relinquishment as requested. Please find enclosed the following documents concerning the requested relinquishment:

1. Copy of a fully executed, notarized and recorded Relinquishment of Unpatented Mining Claims concerning a portion of the Application area. This relinquishment is dated effective as of January 21, 2014 and was recorded in the Official Records of Pima County, Arizona on February 13, 2014 with Sequence No 20140440025. An itemized list of the relinquished unpatented mining claims is set forth on Exhibit "A" attached herein.
2. Copies of amended location notices documenting relinquishment of certain areas within each respective claim that collectively concern the remaining portion of the Application area. These amended location notices were recorded in the Official Records of Pima County, Arizona on February 13, 2014 with Sequence No's 20140440026 through 20140440065. An itemized list of the relinquished unpatented mining claims is set forth on Exhibit "B" attached herein.

Freeport understands that with the completion of the relinquishments as outlined above, the Application area is presently free from any encumbrances whatsoever relating to unpatented mining claims. Please contact John D. Stitzer 520-393-2314 if you have any questions.

Sincerely,

John Stitzer
 Resource Analyst

20140121_001

RECEIVED
 BLM AZ STATE OFFICE
 2014 FEB 13 P 1:50
 PHOENIX, ARIZONA


ENTERED
 MAR 19 2014
 BY: AT

After recording, please return to:
John Stitzer
Freeport-McMoRan Sierrita Inc.
PO Box 527
Green Valley, AZ 85622

RELINQUISHMENT OF UNPATENTED MINING CLAIM(S)

Freeport-McMoRan Sierrita Inc., a Delaware corporation, hereby relinquish all right, title and interest in the unpatented mining claims described on Exhibit "A", attached hereto and incorporated herein by this reference, effective as of January 21, 2014

Freeport-McMoRan Sierrita Inc.,
a Delaware corporation

By: 
A. John Broderick, VP & GM

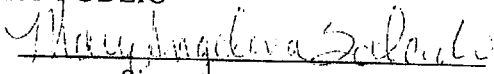
RECEIVED
BLM AZ STATE OFFICE
2014 FEB 26 A 9:45
PHOENIX, ARIZONA


ACKNOWLEDGMENT

STATE OF ARIZONA)
) ss.
COUNTY OF PIMA)

On this the 21 day of January, 2014, before me, the undersigned officer, personally appeared, A. JOHN BRODERICK, Vice President and General Manager for FREEPORT-MCMORAN SIERRITA INC., a DELAWARE corporation personally known to me (or satisfactorily proven) to be the person who executed the above RELINQUISHMENT OF UNPATENTED MINING CLAIM(S), and acknowledge to me that he executed the same for the purposes stated therein.

NOTARY PUBLIC


Signature


Title




Exhibit A - Claims for Relinquishment

CLAIM NAME	SERIAL #	T-R-S	DATE OF LOCATION	BOOK/PAGE or DOCKET/PAGE
ANT-1 ✓	AMC394407	18-12-3	8/7/2008	13373/29
ANT-2 ✓	AMC394408	18-12-10	8/7/2008	13373/31
ANT-3 ✓	AMC394409	18-12-10	8/8/2008	13373/33
ANT-4 ✓	AMC394410	18-12-10	8/6/2008	13373/35
ANTICIPATION #10 ✓	AMC267424	18-12-10	1/13/1987	8011/2120
ANTICIPATION NO.13 ✓	AMC014601	18-12-15	3/14/1955	836/415
ANTICIPATION NO.14 ✓	AMC014602	18-12-15	3/14/1955	836/416
ANTICIPATION #18 ✓	AMC014603	18-12-10	8/15/1958	1306/303
ANTICIPATION #19 ✓	AMC014604	18-12-10	8/15/1958	1306/304
ANTICIPATION #20 ✓	AMC267425	18-12-10	1/13/1987	8011/2123
ANTICIPATION #22 ✓	AMC014606	18-12-15	9/1/1955	915/300
ANTICIPATION #23 ✓	AMC014607	18-12-15	9/2/1955	915/301
ANTICIPATION #24 ✓	AMC267426	18-12-15	1/13/1987	8011/2125
ANTICIPATION #25 ✓	AMC014609	18-12-15	9/27/1955	923/598
ANTICIPATION #9 ✓	AMC267423	18-12-10	1/13/1987	8011/2117
BLUE BELL 10 ✓	AMC014625	18-12-3	9/20/1966	2838/189
BLUE BELL 11 ✓	AMC014626	18-12-3	9/20/1966	2838/190
BLUE BELL 12 ✓	AMC014627	18-12-3	9/20/1966	2838/191
BLUE BELL #14 ✓	AMC014629	18-12-4	8/3/1966	2838/193
BLUE BELL 15 ✓	AMC014630	18-12-4	9/20/1966	2838/194
BLUE BELL 16 ✓	AMC014631	18-12-4	9/20/1966	2838/195
BLUE BELL 17 ✓	AMC014632	18-12-4	9/20/1966	2838/196
BLUE BELL 18 ✓	AMC014633	18-12-4	9/20/1966	2838/197
BLUE BELL 19 ✓	AMC014634	18-12-4	9/20/1966	2838/198
BLUE BELL 20 ✓	AMC014635	18-12-4	9/20/1966	2838/199
BLUE BELL 21 ✓	AMC014636	18-12-3	9/20/1966	2838/200
BLUE BELL 22 ✓	AMC014637	18-12-3	9/20/1966	2838/201
BLUE BELL 4 ✓	AMC014619	18-12-4	9/20/1966	2838/183
BLUE BELL 5 ✓	AMC014620	18-12-4	9/20/1966	2838/184
BLUE BELL 6 ✓	AMC014621	18-12-4	9/20/1966	2838/185
BLUE BELL 7 ✓	AMC014622	18-12-4	9/20/1966	2838/186
BLUE BELL 8 ✓	AMC014623	18-12-4	9/20/1966	2838/187
CGO-2 ✓	AMC392441	18-12-4	5/19/2008	13312/163
CGO-3 ✓	AMC392442	18-12-4	5/19/2008	13312/165
CGO-4 ✓ <i>392443</i>	AMC392441	18-12-4	5/19/2008	13312/167
COPPER GIANT #3 ✓	AMC014668	18-12-4	1/30/1966	2731/373
COPPER GIANT #4 ✓	AMC014669	18-12-5	1/30/1966	2731/374

*Wrong Amc
= corrected
for received
3/25/14*

RECEIVED
 BLM AZ STATE OFFICE
 FEB 13 10:50

CLAIM NAME	SERIAL #	T-R-S	DATE OF LOCATION	BOOK/PAGE or DOCKET/PAGE
COPPER JOHN EXTENSION #21	AMC014675	18-12-20	9/26/1956	1038/526
COPPER JOHN EXTENSION #23	AMC014676	18-12-20	9/26/1956	1038/527
COPPER JOHN EXTENSION #24	AMC014677	18-12-21	11/23/1956	1063/584
COPPER JOHN EXTENSION #25	AMC014678	18-12-21	9/26/1956	1038/528
COPPER JOHN EXTENSION #28	AMC014681	18-12-20	11/23/1956	1063/586
COPPER JOHN EXTENSION #29	AMC014682	18-12-20	11/23/1956	1063/587
COPPER JOHN EXTENSION #30	AMC014683	18-12-20	11/23/1956	1063/588
COPPER JOHN EXTENSION #31	AMC014684	18-12-20	1/16/1957	1079/541
JULY NO.5	AMC267430	18-12-10	1/13/1987	8011/2129
OAKIE #1	AMC014740	18-12-20	1/16/1957	1079/538
OAKIE NO.21	AMC014743	18-12-20	6/12/1964	2302/199
OAKIE NO.22	AMC014744	18-12-20	6/12/1964	2302/200
OAKIE NO.23	AMC014745	18-12-20	6/12/1964	2302/201
OAKIE NO.24	AMC014746	18-12-20	6/12/1964	2302/202
OAKIE NO.25	AMC014747	18-12-20	6/13/1964	2302/203
OAKIE NO.26	AMC014748	18-12-20	6/13/1964	2302/204
OAKIE NO.27	AMC014749	18-12-20	6/13/1964	2302/205
OAKIE #6	AMC014741	18-12-20	1/16/1957	1079/539
OAKIE #9	AMC014742	18-12-20	1/16/1957	1079/540
OXIDE 1	AMC343969	18-12-6	10/11/1996	10401/205
OXIDE 10	343978 AMC343998	18-12-5	10/11/1996	10401/223
OXIDE 13	AMC343981	18-12-5	10/11/1996	10401/229
OXIDE 14	AMC343982	18-12-5	10/11/1996	10401/231
OXIDE 16	AMC343984	18-12-5	10/10/1996	10401/235
OXIDE 17	AMC343985	18-12-5	10/11/1996	10401/237
OXIDE 18	AMC343986	18-12-5	10/11/1996	10401/239
OXIDE 19	AMC343987	18-12-5	10/10/1996	10401/241
OXIDE 2	AMC343970	18-12-6	10/11/1996	10401/207
OXIDE 20	AMC343988	18-12-5	10/10/1996	10401/243
OXIDE 21	AMC343989	18-12-5	10/11/1996	10401/245
OXIDE 22	AMC343990	18-12-5	10/11/1996	10401/247
OXIDE 23	AMC343991	18-12-5	10/10/1996	10401/249
OXIDE 24	AMC343992	18-12-5	10/10/1996	10401/251
OXIDE 25	AMC343993	18-12-6	10/10/1996	10401/253
OXIDE 26	AMC343994	18-12-6	10/10/1996	10401/255
OXIDE 3	AMC343971	18-12-6	10/10/1996	10401/209
OXIDE 32	AMC344000	18-12-5	10/10/1996	10401/267
OXIDE 33	AMC344001	18-12-5	10/10/1996	10401/269
OXIDE 34	AMC344002	18-12-5	10/10/1996	10401/271

oxide 30 -> wrong time -> would be 343978 corrected document received 2/5/14 AT

RECEIVED
BLMAZ STATE OFFICE

CLAIM NAME	SERIAL #	T-R-S	DATE OF LOCATION	BOOK/PAGE or DOCKET/PAGE
OXIDE 35	AMC344003	18-12-5	10/10/1996	10401/273
OXIDE 36	AMC344004	18-12-5	10/10/1996	10401/275
OXIDE 4	AMC343972	18-12-6	10/10/1996	10401/211
OXIDE 5	AMC343973	18-12-5	10/11/1996	10401/213
OXIDE 6	AMC343974	18-12-5	10/11/1996	10401/215
OXIDE 9	AMC343977	18-12-5	10/11/1996	10401/221
PENA BLANCA #5	AMC014762	18-12-6	11/22/1964	2379/294
P.B. NO.5	AMC014760	18-12-6	12/5/1964	2384/183
RED HILL EXTENSION #1	AMC014770	18-12-20	11/23/1956	1072/586
RED HILL EXTENSION #10	AMC014775	18-12-20	11/23/1956	1072/588
RED HILL EXTENSION #11	AMC014776	18-12-20	11/30/1956	1063/572
RED HILL EXTENSION #12	AMC014777	18-12-20	11/30/1956	1063/573
RED HILL EXTENSION #7	AMC014774	18-12-20	11/23/1956	1072/587
RESERVE NO. 11	AMC014785	18-12-15	3/25/1955	822/490
RESERVE #15	AMC014789	18-12-15	6/11/1957	1154/188
RESERVE #16	AMC014790	18-12-15	11/23/1955	923/581
RESERVE #17	AMC014791	18-12-15	9/26/1955	923/592
RESERVE #18	AMC014792	18-12-15	9/26/1955	923/593
RESERVE #19	AMC014793	18-12-15	6/11/1957	1154/189
RESERVE #20	AMC014794	18-12-15	9/26/1955	923/595
RESERVE #21	AMC014795	18-12-15	9/26/1955	923/596
RESERVE #22	AMC014796	18-12-15	12/15/1955	932/353
RESERVE #23	AMC014797	18-12-15	11/23/1955	923/582
RESERVE #26	AMC014800	18-12-15	11/23/1955	923/585
RESERVE #3	AMC267431	18-12-10	1/13/1987	8011/2131
RESERVE #33	AMC014807	18-12-15	11/23/1955	923/591
RESERVE #34	AMC014808	18-12-15	1/9/1956	935/565
SIR #1	AMC389660	18-12-4	1/29/2008	13245/553
SIR #10	AMC389669	18-12-3	1/29/2008	13245/571
SIR #11	AMC389670	18-12-3	1/29/2008	13245/573
SIR #12	AMC389671	18-12-3	1/28/2008	13245/575
SIR #13	AMC389672	18-12-3	1/28/2008	13245/577
SIR #14	AMC389673	18-12-3	1/28/2008	13245/579
SIR #15	AMC389674	18-12-3	1/28/2008	13245/581
SIR #16	AMC389675	18-12-3	1/28/2008	13245/583
SIR #17	AMC389676	18-12-3	1/28/2008	13245/585
SIR #18	AMC389677	18-12-3	1/28/2008	13245/587
SIR #19	AMC389678	18-12-3	1/29/2008	13245/589
SIR #2	AMC389661	18-12-4	1/29/2008	13245/555

RECEIVED
 BLM AZ STATE OFFICE

2011 FEB 13 11:51 AM

CLAIM NAME	SERIAL #	T-R-S	DATE OF LOCATION	BOOK/PAGE or DOCKET/PAGE
SIR #20	AMC389679	18-12-3	1/29/2008	13245/591
SIR #21	AMC389680	18-12-3	1/31/2008	13245/593
SIR #22	AMC389681	18-12-3	1/31/2008	13245/595
SIR #23	AMC389682	18-12-3	1/31/2008	13245/597
SIR #24	AMC389683	18-12-3	1/31/2008	13245/599
SIR #25	AMC389684	18-12-3	1/31/2008	13245/601
SIR #26	AMC389685	18-12-3	1/31/2008	13245/603
SIR #27	AMC389686	18-12-3	1/31/2008	13245/605
SIR #28	AMC389687	18-12-3	1/31/2008	13245/607
SIR #29	AMC389688	18-12-10	1/31/2008	13245/609
SIR #3	AMC389662	18-12-4	1/29/2008	13245/557
SIR #4	AMC389663	18-12-4	2/6/2008	13245/559
SIR #5	AMC389664	18-12-4	1/29/2008	13245/561
SIR #6	AMC389665	18-12-3	1/29/2008	13245/563
SIR #7	AMC389666	18-12-3	1/29/2008	13245/565
SIR #8	AMC389667	18-12-3	1/29/2008	13245/567
SIR #9	AMC389668	18-12-3	1/29/2008	13245/569
TINAJA #10 ✓	AMC014822	18-12-21	11/23/1956	1063/582
TINAJA #11 ✓	AMC014823	18-12-21	11/23/1956	1072/589
TINAJA #12 ✓	AMC014824	18-12-21	11/23/1956	1063/583
TINAJA NO.14	AMC014825	18-12-21	5/2/1955	883/17
TINAJA #16 AMC014826 14826	AMC014818	18-12-15	1/16/1957	1089/153
TINAJA NO.19	AMC014827	18-12-21	6/14/1964	2302/207
TINAJA NO.20	AMC014828	18-12-21	6/14/1964	2302/208
TINAJA NO.21	AMC014829	18-12-21	6/14/1964	2302/209
TINAJA NO.22	AMC014830	18-12-21	6/14/1964	2302/210
TINAJA NO.23	AMC014831	18-12-21	6/14/1964	2302/211
TINAJA NO.24	AMC014832	18-12-21	6/14/1964	2302/212
TINAJA NO.25	AMC014833	18-12-21	6/14/1964	2302/213
TINAJA #3 ✓	AMC014816	18-12-15	11/23/1956	1063/578
TINAJA #4 ✓	AMC014817	18-12-21	11/23/1956	1063/579
TINAJA #5 ✓	AMC014818	18-12-21	11/23/1956	1063/580
TINAJA NO. 6 ✓	AMC267427	18-12-15	1/13/1987	8011/2135
TINAJA NO.7 ✓	AMC267428	18-12-21	1/13/1987	8011/2133
TINAJA #9 ✓	AMC014821	18-12-21	11/23/1956	1063/581
TINAJA NO. 26	AMC014834	18-12-22	7/3/1964	2302/214
VIRGINIA #4	AMC014838	18-12-17	3/8/1961	1748/571
VIRGINIA-5	AMC395461	18-12-20	10/23/2008	13442/6

wrong
Amc #
should be
mc 14826
corrective
document
received
3/5/14 AT

RECEIVED
DINAZ STATE OFFICE

Exhibit B - Claims for Amendment

CLAIM NAME	SERIAL #	T-R-S	DATE OF LOCATION	BOOK/PAGE or DOCKET/PAGE	LEAD FILE NUMBER
ANTICIPATION #11	AMC014600	18S-12E-09	8/15/1958	1306/302	AMC 14598
BLACK JACK EXTENSION NO. 1	AMC014614	18S-12E-07	4/29/1964	2280/489	AMC 14598
BLACK JACK EXTENSION NO. 2	AMC014615	18S-12E-07	4/29/1964	2280/490	AMC 14598
BLUE BELL 1	AMC014616	18S-12E-10	9/20/1966	2838/180	AMC 14598
BLUE BELL 13	AMC014628	18S-12E-07	9/20/1966	2838/192	AMC 14598
BLUE BELL 2	AMC014617	18S-12E-03	9/20/1966	2838/181	AMC 14598
BLUE BELL 3	AMC014618	18S-12E-03	9/20/1966	2838/182	AMC 14598
BLUE BELL 9	AMC014624	18S-12E-04	9/20/1966	2838/188	AMC 14598
BOUNDARY #23 FRACTION	AMC014654	18S-12E-22	11/5/1958	1340/338	AMC 14598
BOUNDARY #24 FRACTION	AMC014655	18S-12E-22	11/5/1958	1340/339	AMC 14598
COPPER EMPIRE #10	AMC014665	18S-12E-10	8/15/1958	1306/315	AMC 14598
COPPER EMPIRE #2	AMC014657	18S-12E-09	8/14/1958	1306/307	AMC 14598
COPPER GIANT #1	AMC014666	18S-12E-05	1/30/1966	2731/371	AMC 14598
COPPER GIANT #2	AMC014667	18S-12E-04	1/30/1966	2731/372	AMC 14598
COPPER GIANT #5	AMC014670	18S-12E-05	1/30/1966	2731/375	AMC 14598
COPPER JOHN EXTENSION #19	AMC014674	18S-12E-20	9/26/1956	1038/524	AMC 14598
COPPER JOHN EXTENSION #26	AMC014679	18S-12E-17	10/26/1956	1049/250	AMC 14598
COPPER JOHN EXTENSION #27	AMC014680	18S-12E-20	11/23/1956	1063/585	AMC 14598
MAY BIRD #59	AMC014725	18S-12E-06	4/27/1965	2485/359	AMC 14598
OXIDE 11	AMC343979	18S-12E-05	10/10/1996	10401/225	AMC 343969
OXIDE 12	AMC343980	18S-12E-05	10/10/1996	10401/227	AMC 343969
OXIDE 15	AMC343983	18S-12E-05	10/10/1996	10401/233	AMC 343969
OXIDE 27	AMC343995	18S-12E-05	10/10/1996	10401/257	AMC 343969
OXIDE 7	AMC343975	18S-12E-05	10/10/1996	10401/217	AMC 343969
OXIDE 8	AMC343976	18S-12E-05	10/10/1996	10401/219	AMC 343969
P.B. NO.2	AMC014759	18S-12E-07	3/6/1965	2444/238	AMC 14598
PANA BLANCA EXTENSION NO. 1	AMC014751	18S-12E-06	11/22/1964	2379/301	AMC 14598
PANA BLANCA EXTENSION NO. 2	AMC014752	18S-12E-07	11/22/1964	2379/302	AMC 14598
PANA BLANCA EXTENSION NO. 3	AMC014753	18S-12E-06	11/22/1964	2379/303	AMC 14598
PANA BLANCA EXTENSION NO. 5	AMC014755	18S-12E-07	8/13/1965	2556/374	AMC 14598
RED HILL EXTENSION #2	AMC014771	18S-12E-20	6/28/1956	1003/382	AMC 14598

CLAIM NAME	SERIAL #	T-R-S	DATE OF LOCATION	BOOK/PAGE or DOCKET/PAGE	LEAD FILE NUMBER
RED HILL EXTENSION #6	AMC014773	18S-12E-17	11/23/1956	1063/575	AMC 14598
RESERVE #24	AMC014798	18S-12E-15	11/23/1955	923/583	AMC 14598
RESERVE #25	AMC014799	18S-12E-15	11/23/1955	923/584	AMC 14598
RESERVE #27	AMC014801	18S-12E-15	11/23/1955	923/586	AMC 14598
RESERVE #28	AMC014802	18S-12E-15	11/23/1955	923/587	AMC 14598
RESERVE #31	AMC014805	18S-12E-15	11/23/1955	923/589	AMC 14598
RESERVE NO. 13	AMC014787	18S-12E-15	3/25/1955	822/492	AMC 14598
RESERVE NO. 7	AMC014781	18S-12E-10	3/25/1955	822/486	AMC 14598
RESERVE NO. 9	AMC014783	18S-12E-10	3/25/1955	822/488	AMC 14598

RECEIVED
OLM AZ STATE OFFICE
2014 FEB 13 P 1:51
PHOENIX, ARIZONA

Exhibit A - Claims for Relinquishment: AZA-34655 Revised 3/5/14

CLAIM NAME	SERIAL #	T-R-S	DATE OF LOCATION	DOCKET/PAGE BOOK
ANT-1	AMC394407	18-12-3	8/7/2008	13373/29
ANT-2	AMC394408	18-12-10	8/7/2008	13373/31
ANT-3	AMC394409	18-12-10	8/8/2008	13373/33
ANT-4	AMC394410	18-12-10	8/6/2008	13373/35
ANTICIPATION #10	AMC267424	18-12-10	1/13/1987	8011/2120
ANTICIPATION NO.13	AMC014601	18-12-15	3/14/1955	836/415
ANTICIPATION NO.14	AMC014602	18-12-15	3/14/1955	836/416
ANTICIPATION #18	AMC014603	18-12-10	8/15/1958	1306/303
ANTICIPATION #19	AMC014604	18-12-10	8/15/1958	1306/304
ANTICIPATION #20	AMC267425	18-12-10	1/13/1987	8011/2123
ANTICIPATION #22	AMC014606	18-12-15	9/1/1955	915/300
ANTICIPATION #23	AMC014607	18-12-15	9/2/1955	915/301
ANTICIPATION #24	AMC267426	18-12-15	1/13/1987	8011/2125
ANTICIPATION #25	AMC014609	18-12-15	9/27/1955	923/598
ANTICIPATION #9	AMC267423	18-12-10	1/13/1987	8011/2117
BLUE BELL 10	AMC014625	18-12-3	9/20/1966	2838/189
BLUE BELL 11	AMC014626	18-12-3	9/20/1966	2838/190
BLUE BELL 12	AMC014627	18-12-3	9/20/1966	2838/191
BLUE BELL #14	AMC014629	18-12-4	8/3/1966	2838/193
BLUE BELL 15	AMC014630	18-12-4	9/20/1966	2838/194
BLUE BELL 16	AMC014631	18-12-4	9/20/1966	2838/195
BLUE BELL 17	AMC014632	18-12-4	9/20/1966	2838/196
BLUE BELL 18	AMC014633	18-12-4	9/20/1966	2838/197
BLUE BELL 19	AMC014634	18-12-4	9/20/1966	2838/198
BLUE BELL 20	AMC014635	18-12-4	9/20/1966	2838/199
BLUE BELL 21	AMC014636	18-12-3	9/20/1966	2838/200
BLUE BELL 22	AMC014637	18-12-3	9/20/1966	2838/201
BLUE BELL 4	AMC014619	18-12-4	9/20/1966	2838/183
BLUE BELL 5	AMC014620	18-12-4	9/20/1966	2838/184
BLUE BELL 6	AMC014621	18-12-4	9/20/1966	2838/185
BLUE BELL 7	AMC014622	18-12-4	9/20/1966	2838/186
BLUE BELL 8	AMC014623	18-12-4	9/20/1966	2838/187
CGO-2	AMC392441	18-12-4	5/19/2008	13312/163
CGO-3	AMC392442	18-12-4	5/19/2008	13312/165
CGO-4	AMC392441	18-12-4	5/19/2008	13312/167
COPPER GIANT #3	AMC014668	18-12-4	1/30/1966	2731/373
COPPER GIANT #4	AMC014669	18-12-5	1/30/1966	2731/374
COPPER JOHN EXTENSION #21	AMC014675	18-12-20	9/26/1956	1038/526
COPPER JOHN EXTENSION #23	AMC014676	18-12-20	9/26/1956	1038/527
COPPER JOHN EXTENSION #24	AMC014677	18-12-21	11/23/1956	1063/584
COPPER JOHN EXTENSION #25	AMC014678	18-12-21	9/26/1956	1038/528
COPPER JOHN EXTENSION #28	AMC014681	18-12-20	11/23/1956	1063/586
COPPER JOHN EXTENSION #29	AMC014682	18-12-20	11/23/1956	1063/587

COPPER JOHN EXTENSION #30	AMC014683	18-12-20	11/23/1956	1063/588
COPPER JOHN EXTENSION #31	AMC014684	18-12-20	1/16/1957	1079/541
JULY NO.5	AMC267430	18-12-10	1/13/1987	8011/2129
OAKIE #1	AMC014740	18-12-20	1/16/1957	1079/538
OAKIE NO.21	AMC014743	18-12-20	6/12/1964	2302/199
OAKIE NO.22	AMC014744	18-12-20	6/12/1964	2302/200
OAKIE NO.23	AMC014745	18-12-20	6/12/1964	2302/201
OAKIE NO.24	AMC014746	18-12-20	6/12/1964	2302/202
OAKIE NO.25	AMC014747	18-12-20	6/13/1964	2302/203
OAKIE NO.26	AMC014748	18-12-20	6/13/1964	2302/204
OAKIE NO.27	AMC014749	18-12-20	6/13/1964	2302/205
OAKIE #6	AMC014741	18-12-20	1/16/1957	1079/539
OAKIE #9	AMC014742	18-12-20	1/16/1957	1079/540
OXIDE 1	AMC343969	18-12-6	10/11/1996	10401/205
OXIDE 10	AMC343978	18-12-5	10/11/1996	10401/223
OXIDE 13	AMC343981	18-12-5	10/11/1996	10401/229
OXIDE 14	AMC343982	18-12-5	10/11/1996	10401/231
OXIDE 16	AMC343984	18-12-5	10/10/1996	10401/235
OXIDE 17	AMC343985	18-12-5	10/11/1996	10401/237
OXIDE 18	AMC343986	18-12-5	10/11/1996	10401/239
OXIDE 19	AMC343987	18-12-5	10/10/1996	10401/241
OXIDE 2	AMC343970	18-12-6	10/11/1996	10401/207
OXIDE 20	AMC343988	18-12-5	10/10/1996	10401/243
OXIDE 21	AMC343989	18-12-5	10/11/1996	10401/245
OXIDE 22	AMC343990	18-12-5	10/11/1996	10401/247
OXIDE 23	AMC343991	18-12-5	10/10/1996	10401/249
OXIDE 24	AMC343992	18-12-5	10/10/1996	10401/251
OXIDE 25	AMC343993	18-12-6	10/10/1996	10401/253
OXIDE 26	AMC343994	18-12-6	10/10/1996	10401/255
OXIDE 3	AMC343971	18-12-6	10/10/1996	10401/209
OXIDE 32	AMC344000	18-12-5	10/10/1996	10401/267
OXIDE 33	AMC344001	18-12-5	10/10/1996	10401/269
OXIDE 34	AMC344002	18-12-5	10/10/1996	10401/271
OXIDE 35	AMC344003	18-12-5	10/10/1996	10401/273
OXIDE 36	AMC344004	18-12-5	10/10/1996	10401/275
OXIDE 4	AMC343972	18-12-6	10/10/1996	10401/211
OXIDE 5	AMC343973	18-12-5	10/11/1996	10401/213
OXIDE 6	AMC343974	18-12-5	10/11/1996	10401/215
OXIDE 9	AMC343977	18-12-5	10/11/1996	10401/221
PENA BLANCA #5	AMC014762	18-12-6	11/22/1964	2379/294
P.B. NO.5	AMC014760	18-12-6	12/5/1964	2384/183
RED HILL EXTENSION #1	AMC014770	18-12-20	11/23/1956	1072/586
RED HILL EXTENSION #10	AMC014775	18-12-20	11/23/1956	1072/588
RED HILL EXTENSION #11	AMC014776	18-12-20	11/30/1956	1063/572
RED HILL EXTENSION #12	AMC014777	18-12-20	11/30/1956	1063/573
RED HILL EXTENSION #7	AMC014774	18-12-20	11/23/1956	1072/587
RESERVE NO. 11	AMC014785	18-12-15	3/25/1955	822/490
RESERVE #15	AMC014789	18-12-15	6/11/1957	1154/188

Corrected
rnc #
from doc
dated
2/13/14

RESERVE #16	AMC014790	18-12-15	11/23/1955	923/581
RESERVE #17	AMC014791	18-12-15	9/26/1955	923/592
RESERVE #18	AMC014792	18-12-15	9/26/1955	923/593
RESERVE #19	AMC014793	18-12-15	6/11/1957	1154/189
RESERVE #20	AMC014794	18-12-15	9/26/1955	923/595
RESERVE #21	AMC014795	18-12-15	9/26/1955	923/596
RESERVE #22	AMC014796	18-12-15	12/15/1955	932/353
RESERVE #23	AMC014797	18-12-15	11/23/1955	923/582
RESERVE #26	AMC014800	18-12-15	11/23/1955	923/585
RESERVE #3	AMC267431	18-12-10	1/13/1987	8011/2131
RESERVE #33	AMC014807	18-12-15	11/23/1955	923/591
RESERVE #34	AMC014808	18-12-15	1/9/1956	935/565
SIR #1	AMC389660	18-12-4	1/29/2008	13245/553
SIR #10	AMC389669	18-12-3	1/29/2008	13245/571
SIR #11	AMC389670	18-12-3	1/29/2008	13245/573
SIR #12	AMC389671	18-12-3	1/28/2008	13245/575
SIR #13	AMC389672	18-12-3	1/28/2008	13245/577
SIR #14	AMC389673	18-12-3	1/28/2008	13245/579
SIR #15	AMC389674	18-12-3	1/28/2008	13245/581
SIR #16	AMC389675	18-12-3	1/28/2008	13245/583
SIR #17	AMC389676	18-12-3	1/28/2008	13245/585
SIR #18	AMC389677	18-12-3	1/28/2008	13245/587
SIR #19	AMC389678	18-12-3	1/29/2008	13245/589
SIR #2	AMC389661	18-12-4	1/29/2008	13245/555
SIR #20	AMC389679	18-12-3	1/29/2008	13245/591
SIR #21	AMC389680	18-12-3	1/31/2008	13245/593
SIR #22	AMC389681	18-12-3	1/31/2008	13245/595
SIR #23	AMC389682	18-12-3	1/31/2008	13245/597
SIR #24	AMC389683	18-12-3	1/31/2008	13245/599
SIR #25	AMC389684	18-12-3	1/31/2008	13245/601
SIR #26	AMC389685	18-12-3	1/31/2008	13245/603
SIR #27	AMC389686	18-12-3	1/31/2008	13245/605
SIR #28	AMC389687	18-12-3	1/31/2008	13245/607
SIR #29	AMC389688	18-12-10	1/31/2008	13245/609
SIR #3	AMC389662	18-12-4	1/29/2008	13245/557
SIR #4	AMC389663	18-12-4	2/6/2008	13245/559
SIR #5	AMC389664	18-12-4	1/29/2008	13245/561
SIR #6	AMC389665	18-12-3	1/29/2008	13245/563
SIR #7	AMC389666	18-12-3	1/29/2008	13245/565
SIR #8	AMC389667	18-12-3	1/29/2008	13245/567
SIR #9	AMC389668	18-12-3	1/29/2008	13245/569
TINAJA #10	AMC014822	18-12-21	11/23/1956	1063/582
TINAJA #11	AMC014823	18-12-21	11/23/1956	1072/589
TINAJA #12	AMC014824	18-12-21	11/23/1956	1063/583
TINAJA NO.14	AMC014825	18-12-21	5/2/1955	883/17
TINAJA #16	AMC014826	18-12-15	1/16/1957	1089/153
TINAJA NO.19	AMC014827	18-12-21	6/14/1964	2302/207
TINAJA NO.20	AMC014828	18-12-21	6/14/1964	2302/208

this is
 corrective
 document
 for this
 Annex #
 AT
 from 2/13/14 doc.

TINAJA NO.21	AMC014829	18-12-21	6/14/1964	2302/209
TINAJA NO.22	AMC014830	18-12-21	6/14/1964	2302/210
TINAJA NO.23	AMC014831	18-12-21	6/14/1964	2302/211
TINAJA NO.24	AMC014832	18-12-21	6/14/1964	2302/212
TINAJA NO.25	AMC014833	18-12-21	6/14/1964	2302/213
TINAJA #3	AMC014816	18-12-15	11/23/1956	1063/578
TINAJA #4	AMC014817	18-12-21	11/23/1956	1063/579
TINAJA #5	AMC014818	18-12-21	11/23/1956	1063/580
TINAJA NO. 6	AMC267427	18-12-15	1/13/1987	8011/2135
TINAJA NO.7	AMC267428	18-12-21	1/13/1987	8011/2133
TINAJA #9	AMC014821	18-12-21	11/23/1956	1063/581
TINAJA NO. 26	AMC014834	18-12-22	7/3/1964	2302/214
VIRGINIA #4	AMC014838	18-12-17	3/8/1961	1748/571
VIRGINIA-5	AMC395461	18-12-20	10/23/2008	13442/6

RECEIVED
 JIM AZ STATE OFFICE
 2014 MAR -5 A 11:25
 PHOENIX, ARIZONA


Recorded By: _____

TY RECORDER

4916

W

FREEMPORT MCMORAN SIERRITA INC
PO BOX 527
GREEN VALLEY AZ 85622



SEQUENCE: 20140840371
NO. PAGES: 10
RELINQ 03/25/2014 15:43
MAIL
AMOUNT PAID: \$15.00


WHEN RECORDED MAIL TO:

**JOHN D. STITZER
FREEMPORT-MCMORAN SIERRITA INC.
6200 W. DUVAL MINE ROAD
P.O. BOX 527
GREEN VALLEY, AZ 85622-0527**


RECEIVED
BLM AZ STATE OFFICE
2014 APR 16 A 9:41
PIMA COUNTY RECORDER

DO NOT REMOVE THIS COVER SHEET. IT IS NOW PART OF THE RECORDED DOCUMENT.

THIS DOCUMENT IS A RE-RECORDING OF THAT CERTAIN INSTRUMENT RECORDED ON FEBRUARY THE 13TH, 2014 IN THE OFFICE OF THE PIMA COUNTY RECORDER, PIMA COUNTY, ARIZONA, IN SEQUENCE NUMBER 20140440025. THE PURPOSE OF THIS RE-RECORDING IS TO CORRECT A SCRIVENER'S ERROR BY DELETING EXHIBIT "A", AND REPLACING IT WITH EXHIBIT "A1", WHICH IS ATTACHED HERETO AND INCORPORATED HEREIN BY THIS REFERENCE. EXHIBIT "A1" CONTAINS CORRECTIONS TO THE SERIAL NUMBERS FOR CGO-4 (AMC392443) UNPATENTED LODGE MINING CLAIM, THE OXIDE 10 (AMC343978) UNPATENTED LODGE CLAIM AND THE TINAJA #16 (AMC014826) UNPATENTED LODGE MINING CLAIM.

Recorded By:  UTILITY RECORDER
497



 SEQUENCE: 20140440025
NO. PAGES: 5
RELINQ 02/13/2014 8:14
MAIL
AMOUNT PAID: \$10.00


W
FREEPORT MCMORAN SIERRITA INC
PO BOX 527
GREEN VALLEY AZ 85622

After recording, please return to:
John Stitzer
Freeport-McMoRan Sierrita Inc.
PO Box 527
Green Valley, AZ 85622

RELINQUISHMENT OF UNPATENTED MINING CLAIM(S)

Freeport-McMoRan Sierrita Inc., a Delaware corporation, hereby relinquish all right, title and interest in the unpatented mining claims described on Exhibit "A", attached hereto and incorporated herein by this reference, effective as of January 21, 2014

Freeport-McMoRan Sierrita Inc.,
a Delaware corporation

By: 
A. John Broderick, VP & GM


RECEIVED
BLM AZ STATE OFFICE
2014 APR 16 A 9:14
PIMA COUNTY, ARIZONA


ACKNOWLEDGMENT

STATE OF ARIZONA)
) ss.
COUNTY OF PIMA)

On this the 21 day of January, 2014, before me, the undersigned officer, personally appeared, A. JOHN BRODERICK, Vice President and General Manager for FREEPORT-MCMORAN SIERRITA INC., a DELAWARE corporation personally known to me (or satisfactorily proven) to be the person who executed the above RELINQUISHMENT OF UNPATENTED MINING CLAIM(S), and acknowledge to me that he executed the same for the purposes stated therein.

NOTARY PUBLIC


Signature


Title




Exhibit A - Claims for Relinquishment

CLAIM NAME	SERIAL #	T-R-S	DATE OF LOCATION	DOCKET/PAGE BOOK
ANT-1	AMC394407	18-12-3	8/7/2008	13373/29
ANT-2	AMC394408	18-12-10	8/7/2008	13373/31
ANT-3	AMC394409	18-12-10	8/8/2008	13373/33
ANT-4	AMC394410	18-12-10	8/6/2008	13373/35
ANTICIPATION #10	AMC267424	18-12-10	1/13/1987	8011/2120
ANTICIPATION NO.13	AMC014601	18-12-15	3/14/1955	836/415
ANTICIPATION NO.14	AMC014602	18-12-15	3/14/1955	836/416
ANTICIPATION #18	AMC014603	18-12-10	8/15/1958	1306/303
ANTICIPATION #19	AMC014604	18-12-10	8/15/1958	1306/304
ANTICIPATION #20	AMC267425	18-12-10	1/13/1987	8011/2123
ANTICIPATION #22	AMC014606	18-12-15	9/1/1955	915/300
ANTICIPATION #23	AMC014607	18-12-15	9/2/1955	915/301
ANTICIPATION #24	AMC267426	18-12-15	1/13/1987	8011/2125
ANTICIPATION #25	AMC014609	18-12-15	9/27/1955	923/598
ANTICIPATION #9	AMC267423	18-12-10	1/13/1987	8011/2117
BLUE BELL 10	AMC014625	18-12-3	9/20/1966	2838/189
BLUE BELL 11	AMC014626	18-12-3	9/20/1966	2838/190
BLUE BELL 12	AMC014627	18-12-3	9/20/1966	2838/191
BLUE BELL #14	AMC014629	18-12-4	8/3/1966	2838/193
BLUE BELL 15	AMC014630	18-12-4	9/20/1966	2838/194
BLUE BELL 16	AMC014631	18-12-4	9/20/1966	2838/195
BLUE BELL 17	AMC014632	18-12-4	9/20/1966	2838/196
BLUE BELL 18	AMC014633	18-12-4	9/20/1966	2838/197
BLUE BELL 19	AMC014634	18-12-4	9/20/1966	2838/198
BLUE BELL 20	AMC014635	18-12-4	9/20/1966	2838/199
BLUE BELL 21	AMC014636	18-12-3	9/20/1966	2838/200
BLUE BELL 22	AMC014637	18-12-3	9/20/1966	2838/201
BLUE BELL 4	AMC014619	18-12-4	9/20/1966	2838/183
BLUE BELL 5	AMC014620	18-12-4	9/20/1966	2838/184
BLUE BELL 6	AMC014621	18-12-4	9/20/1966	2838/185
BLUE BELL 7	AMC014622	18-12-4	9/20/1966	2838/186
BLUE BELL 8	AMC014623	18-12-4	9/20/1966	2838/187
CGO-2	AMC392441	18-12-4	5/19/2008	13312/163
CGO-3	AMC392442	18-12-4	5/19/2008	13312/165
CGO-4	AMC392443	18-12-4	5/19/2008	13312/167
COPPER GIANT #3	AMC014668	18-12-4	1/30/1966	2731/373
COPPER GIANT #4	AMC014669	18-12-5	1/30/1966	2731/374
COPPER JOHN EXTENSION #21	AMC014675	18-12-20	9/26/1956	1038/526
COPPER JOHN EXTENSION #23	AMC014676	18-12-20	9/26/1956	1038/527
COPPER JOHN EXTENSION #24	AMC014677	18-12-21	11/23/1956	1063/584
COPPER JOHN EXTENSION #25	AMC014678	18-12-21	9/26/1956	1038/528
COPPER JOHN EXTENSION #28	AMC014681	18-12-20	11/23/1956	1063/586
COPPER JOHN EXTENSION #29	AMC014682	18-12-20	11/23/1956	1063/587

RECEIVED
D.M.A. STATE OFFICE

COPPER JOHN EXTENSION #30	AMC014683	18-12-20	11/23/1956	1063/588
COPPER JOHN EXTENSION #31	AMC014684	18-12-20	1/16/1957	1079/541
JULY NO.5	AMC267430	18-12-10	1/13/1987	8011/2129
OAKIE #1	AMC014740	18-12-20	1/16/1957	1079/538
OAKIE NO.21	AMC014743	18-12-20	6/12/1964	2302/199
OAKIE NO.22	AMC014744	18-12-20	6/12/1964	2302/200
OAKIE NO.23	AMC014745	18-12-20	6/12/1964	2302/201
OAKIE NO.24	AMC014746	18-12-20	6/12/1964	2302/202
OAKIE NO.25	AMC014747	18-12-20	6/13/1964	2302/203
OAKIE NO.26	AMC014748	18-12-20	6/13/1964	2302/204
OAKIE NO.27	AMC014749	18-12-20	6/13/1964	2302/205
OAKIE #6	AMC014741	18-12-20	1/16/1957	1079/539
OAKIE #9	AMC014742	18-12-20	1/16/1957	1079/540
OXIDE 1	AMC343969	18-12-6	10/11/1996	10401/205
OXIDE 10	AMC343978	18-12-5	10/11/1996	10401/223
OXIDE 13	AMC343981	18-12-5	10/11/1996	10401/229
OXIDE 14	AMC343982	18-12-5	10/11/1996	10401/231
OXIDE 16	AMC343984	18-12-5	10/10/1996	10401/235
OXIDE 17	AMC343985	18-12-5	10/11/1996	10401/237
OXIDE 18	AMC343986	18-12-5	10/11/1996	10401/239
OXIDE 19	AMC343987	18-12-5	10/10/1996	10401/241
OXIDE 2	AMC343970	18-12-6	10/11/1996	10401/207
OXIDE 20	AMC343988	18-12-5	10/10/1996	10401/243
OXIDE 21	AMC343989	18-12-5	10/11/1996	10401/245
OXIDE 22	AMC343990	18-12-5	10/11/1996	10401/247
OXIDE 23	AMC343991	18-12-5	10/10/1996	10401/249
OXIDE 24	AMC343992	18-12-5	10/10/1996	10401/251
OXIDE 25	AMC343993	18-12-6	10/10/1996	10401/253
OXIDE 26	AMC343994	18-12-6	10/10/1996	10401/255
OXIDE 3	AMC343971	18-12-6	10/10/1996	10401/209
OXIDE 32	AMC344000	18-12-5	10/10/1996	10401/267
OXIDE 33	AMC344001	18-12-5	10/10/1996	10401/269
OXIDE 34	AMC344002	18-12-5	10/10/1996	10401/271
OXIDE 35	AMC344003	18-12-5	10/10/1996	10401/273
OXIDE 36	AMC344004	18-12-5	10/10/1996	10401/275
OXIDE 4	AMC343972	18-12-6	10/10/1996	10401/211
OXIDE 5	AMC343973	18-12-5	10/11/1996	10401/213
OXIDE 6	AMC343974	18-12-5	10/11/1996	10401/215
OXIDE 9	AMC343977	18-12-5	10/11/1996	10401/221
PENA BLANCA #5	AMC014762	18-12-6	11/22/1964	2379/294
P.B. NO.5	AMC014760	18-12-6	12/5/1964	2384/183
RED HILL EXTENSION #1	AMC014770	18-12-20	11/23/1956	1072/586
RED HILL EXTENSION #10	AMC014775	18-12-20	11/23/1956	1072/588
RED HILL EXTENSION #11	AMC014776	18-12-20	11/30/1956	1063/572
RED HILL EXTENSION #12	AMC014777	18-12-20	11/30/1956	1063/573
RED HILL EXTENSION #7	AMC014774	18-12-20	11/23/1956	1072/587
RESERVE NO. 11	AMC014785	18-12-15	3/25/1955	822/490
RESERVE #15	AMC014789	18-12-15	6/11/1957	1154/188

RECEIVED
BLM
NATIONAL OFFICE

RESERVE #16	AMC014790	18-12-15	11/23/1955	923/581
RESERVE #17	AMC014791	18-12-15	9/26/1955	923/592
RESERVE #18	AMC014792	18-12-15	9/26/1955	923/593
RESERVE #19	AMC014793	18-12-15	6/11/1957	1154/189
RESERVE #20	AMC014794	18-12-15	9/26/1955	923/595
RESERVE #21	AMC014795	18-12-15	9/26/1955	923/596
RESERVE #22	AMC014796	18-12-15	12/15/1955	932/353
RESERVE #23	AMC014797	18-12-15	11/23/1955	923/582
RESERVE #26	AMC014800	18-12-15	11/23/1955	923/585
RESERVE #3	AMC267431	18-12-10	1/13/1987	8011/2101
RESERVE #33	AMC014807	18-12-15	11/23/1955	923/594
RESERVE #34	AMC014808	18-12-15	1/9/1956	935/565
SIR #1	AMC389660	18-12-4	1/29/2008	13245/553
SIR #10	AMC389669	18-12-3	1/29/2008	13245/571
SIR #11	AMC389670	18-12-3	1/29/2008	13245/573
SIR #12	AMC389671	18-12-3	1/28/2008	13245/575
SIR #13	AMC389672	18-12-3	1/28/2008	13245/577
SIR #14	AMC389673	18-12-3	1/28/2008	13245/579
SIR #15	AMC389674	18-12-3	1/28/2008	13245/581
SIR #16	AMC389675	18-12-3	1/28/2008	13245/583
SIR #17	AMC389676	18-12-3	1/28/2008	13245/585
SIR #18	AMC389677	18-12-3	1/28/2008	13245/587
SIR #19	AMC389678	18-12-3	1/29/2008	13245/589
SIR #2	AMC389661	18-12-4	1/29/2008	13245/555
SIR #20	AMC389679	18-12-3	1/29/2008	13245/591
SIR #21	AMC389680	18-12-3	1/31/2008	13245/593
SIR #22	AMC389681	18-12-3	1/31/2008	13245/595
SIR #23	AMC389682	18-12-3	1/31/2008	13245/597
SIR #24	AMC389683	18-12-3	1/31/2008	13245/599
SIR #25	AMC389684	18-12-3	1/31/2008	13245/601
SIR #26	AMC389685	18-12-3	1/31/2008	13245/603
SIR #27	AMC389686	18-12-3	1/31/2008	13245/605
SIR #28	AMC389687	18-12-3	1/31/2008	13245/607
SIR #29	AMC389688	18-12-10	1/31/2008	13245/609
SIR #3	AMC389662	18-12-4	1/29/2008	13245/557
SIR #4	AMC389663	18-12-4	2/6/2008	13245/559
SIR #5	AMC389664	18-12-4	1/29/2008	13245/561
SIR #6	AMC389665	18-12-3	1/29/2008	13245/563
SIR #7	AMC389666	18-12-3	1/29/2008	13245/565
SIR #8	AMC389667	18-12-3	1/29/2008	13245/567
SIR #9	AMC389668	18-12-3	1/29/2008	13245/569
TINAJA #10	AMC014822	18-12-21	11/23/1956	1063/582
TINAJA #11	AMC014823	18-12-21	11/23/1956	1072/589
TINAJA #12	AMC014824	18-12-21	11/23/1956	1063/583
TINAJA NO.14	AMC014825	18-12-21	5/2/1955	883/17
TINAJA #16	AMC014818	18-12-15	1/16/1957	1089/153
TINAJA NO.19	AMC014827	18-12-21	6/14/1964	2302/207
TINAJA NO.20	AMC014828	18-12-21	6/14/1964	2302/208

RECEIVED
DATA SERVICES OFFICE

TINAJA NO.21	AMC014829	18-12-21	6/14/1964	2302/209
TINAJA NO.22	AMC014830	18-12-21	6/14/1964	2302/210
TINAJA NO.23	AMC014831	18-12-21	6/14/1964	2302/211
TINAJA NO.24	AMC014832	18-12-21	6/14/1964	2302/212
TINAJA NO.25	AMC014833	18-12-21	6/14/1964	2302/213
TINAJA #3	AMC014816	18-12-15	11/23/1956	1063/578
TINAJA #4	AMC014817	18-12-21	11/23/1956	1063/579
TINAJA #5	AMC014818	18-12-21	11/23/1956	1063/580
TINAJA NO. 6	AMC267427	18-12-15	1/13/1987	8011/2135
TINAJA NO.7	AMC267428	18-12-21	1/13/1987	8011/2133
TINAJA #9	AMC014821	18-12-21	11/23/1956	1063/581
TINAJA NO. 26	AMC014834	18-12-22	7/3/1964	2302/214
VIRGINIA #4	AMC014838	18-12-17	3/8/1961	1748/571
VIRGINIA-5	AMC395461	18-12-20	10/23/2008	13442/6

RECEIVED
 BLM AZ STATE OFFICE
 2014 APR 16 A 9:15
 PHOENIX, ARIZONA

Exhibit A1 - Claims for Relinquishment: AZA-34655

CLAIM NAME	SERIAL #	T-R-S	DATE OF LOCATION	DOCKET/PAGE BOOK
ANT-1	AMC394407	18-12-3	8/7/2008	13373/29
ANT-2	AMC394408	18-12-10	8/7/2008	13373/31
ANT-3	AMC394409	18-12-10	8/8/2008	13373/33
ANT-4	AMC394410	18-12-10	8/6/2008	13373/35
ANTICIPATION #10	AMC267424	18-12-10	1/13/1987	8011/2120
ANTICIPATION NO.13	AMC014601	18-12-15	3/14/1955	836/415
ANTICIPATION NO.14	AMC014602	18-12-15	3/14/1955	836/416
ANTICIPATION #18	AMC014603	18-12-10	8/15/1958	1306/303
ANTICIPATION #19	AMC014604	18-12-10	8/15/1958	1306/304
ANTICIPATION #20	AMC267425	18-12-10	1/13/1987	8011/2123
ANTICIPATION #22	AMC014606	18-12-15	9/1/1955	915/300
ANTICIPATION #23	AMC014607	18-12-15	9/2/1955	915/301
ANTICIPATION #24	AMC267426	18-12-15	1/13/1987	8011/2125
ANTICIPATION #25	AMC014609	18-12-15	9/27/1955	923/598
ANTICIPATION #9	AMC267423	18-12-10	1/13/1987	8011/2117
BLUE BELL 10	AMC014625	18-12-3	9/20/1966	2838/189
BLUE BELL 11	AMC014626	18-12-3	9/20/1966	2838/190
BLUE BELL 12	AMC014627	18-12-3	9/20/1966	2838/191
BLUE BELL #14	AMC014629	18-12-4	8/3/1966	2838/193
BLUE BELL 15	AMC014630	18-12-4	9/20/1966	2838/194
BLUE BELL 16	AMC014631	18-12-4	9/20/1966	2838/195
BLUE BELL 17	AMC014632	18-12-4	9/20/1966	2838/196
BLUE BELL 18	AMC014633	18-12-4	9/20/1966	2838/197
BLUE BELL 19	AMC014634	18-12-4	9/20/1966	2838/198
BLUE BELL 20	AMC014635	18-12-4	9/20/1966	2838/199
BLUE BELL 21	AMC014636	18-12-3	9/20/1966	2838/200
BLUE BELL 22	AMC014637	18-12-3	9/20/1966	2838/201
BLUE BELL 4	AMC014619	18-12-4	9/20/1966	2838/183
BLUE BELL 5	AMC014620	18-12-4	9/20/1966	2838/184
BLUE BELL 6	AMC014621	18-12-4	9/20/1966	2838/185
BLUE BELL 7	AMC014622	18-12-4	9/20/1966	2838/186
BLUE BELL 8	AMC014623	18-12-4	9/20/1966	2838/187
CGO-2	AMC392441	18-12-4	5/19/2008	13312/163
CGO-3	AMC392442	18-12-4	5/19/2008	13312/165
CGO-4	AMC392443	18-12-4	5/19/2008	13312/167
COPPER GIANT #3	AMC014668	18-12-4	1/30/1966	2731/373
COPPER GIANT #4	AMC014669	18-12-5	1/30/1966	2731/374
COPPER JOHN EXTENSION #21	AMC014675	18-12-20	9/26/1956	1038/526
COPPER JOHN EXTENSION #23	AMC014676	18-12-20	9/26/1956	1038/527
COPPER JOHN EXTENSION #24	AMC014677	18-12-21	11/23/1956	1063/584
COPPER JOHN EXTENSION #25	AMC014678	18-12-21	9/26/1956	1038/528
COPPER JOHN EXTENSION #28	AMC014681	18-12-20	11/23/1956	1063/586
COPPER JOHN EXTENSION #29	AMC014682	18-12-20	11/23/1956	1063/587

RECEIVED
MAY 10 2008
OFFICE

COPPER JOHN EXTENSION #30	AMC014683	18-12-20	11/23/1956	1063/588
COPPER JOHN EXTENSION #31	AMC014684	18-12-20	1/16/1957	1079/541
JULY NO.5	AMC267430	18-12-10	1/13/1987	8011/2129
OAKIE #1	AMC014740	18-12-20	1/16/1957	1079/538
OAKIE NO.21	AMC014743	18-12-20	6/12/1964	2302/199
OAKIE NO.22	AMC014744	18-12-20	6/12/1964	2302/200
OAKIE NO.23	AMC014745	18-12-20	6/12/1964	2302/201
OAKIE NO.24	AMC014746	18-12-20	6/12/1964	2302/202
OAKIE NO.25	AMC014747	18-12-20	6/13/1964	2302/203
OAKIE NO.26	AMC014748	18-12-20	6/13/1964	2302/204
OAKIE NO.27	AMC014749	18-12-20	6/13/1964	2302/205
OAKIE #6	AMC014741	18-12-20	1/16/1957	1079/539
OAKIE #9	AMC014742	18-12-20	1/16/1957	1079/540
OXIDE 1	AMC343969	18-12-6	10/11/1996	10401/205
OXIDE 10	AMC343978	18-12-5	10/11/1996	10401/223
OXIDE 13	AMC343981	18-12-5	10/11/1996	10401/229
OXIDE 14	AMC343982	18-12-5	10/11/1996	10401/231
OXIDE 16	AMC343984	18-12-5	10/10/1996	10401/235
OXIDE 17	AMC343985	18-12-5	10/11/1996	10401/237
OXIDE 18	AMC343986	18-12-5	10/11/1996	10401/239
OXIDE 19	AMC343987	18-12-5	10/10/1996	10401/241
OXIDE 2	AMC343970	18-12-6	10/11/1996	10401/207
OXIDE 20	AMC343988	18-12-5	10/10/1996	10401/243
OXIDE 21	AMC343989	18-12-5	10/11/1996	10401/245
OXIDE 22	AMC343990	18-12-5	10/11/1996	10401/247
OXIDE 23	AMC343991	18-12-5	10/10/1996	10401/249
OXIDE 24	AMC343992	18-12-5	10/10/1996	10401/251
OXIDE 25	AMC343993	18-12-6	10/10/1996	10401/253
OXIDE 26	AMC343994	18-12-6	10/10/1996	10401/255
OXIDE 3	AMC343971	18-12-6	10/10/1996	10401/209
OXIDE 32	AMC344000	18-12-5	10/10/1996	10401/267
OXIDE 33	AMC344001	18-12-5	10/10/1996	10401/269
OXIDE 34	AMC344002	18-12-5	10/10/1996	10401/271
OXIDE 35	AMC344003	18-12-5	10/10/1996	10401/273
OXIDE 36	AMC344004	18-12-5	10/10/1996	10401/275
OXIDE 4	AMC343972	18-12-6	10/10/1996	10401/211
OXIDE 5	AMC343973	18-12-5	10/11/1996	10401/213
OXIDE 6	AMC343974	18-12-5	10/11/1996	10401/215
OXIDE 9	AMC343977	18-12-5	10/11/1996	10401/221
PENA BLANCA #5	AMC014762	18-12-6	11/22/1964	2379/294
P.B. NO.5	AMC014760	18-12-6	12/5/1964	2384/183
RED HILL EXTENSION #1	AMC014770	18-12-20	11/23/1956	1072/586
RED HILL EXTENSION #10	AMC014775	18-12-20	11/23/1956	1072/588
RED HILL EXTENSION #11	AMC014776	18-12-20	11/30/1956	1063/572
RED HILL EXTENSION #12	AMC014777	18-12-20	11/30/1956	1063/573
RED HILL EXTENSION #7	AMC014774	18-12-20	11/23/1956	1072/587
RESERVE NO. 11	AMC014785	18-12-15	3/25/1955	822/490
RESERVE #15	AMC014789	18-12-15	6/11/1957	1154/188

RESERVE #16	AMC014790	18-12-15	11/23/1955	923/581
RESERVE #17	AMC014791	18-12-15	9/26/1955	923/592
RESERVE #18	AMC014792	18-12-15	9/26/1955	923/593
RESERVE #19	AMC014793	18-12-15	6/11/1957	1154/189
RESERVE #20	AMC014794	18-12-15	9/26/1955	923/595
RESERVE #21	AMC014795	18-12-15	9/26/1955	923/596
RESERVE #22	AMC014796	18-12-15	12/15/1955	932/353
RESERVE #23	AMC014797	18-12-15	11/23/1955	923/582
RESERVE #26	AMC014800	18-12-15	11/23/1955	923/585
RESERVE #3	AMC267431	18-12-10	1/13/1987	8011/2131
RESERVE #33	AMC014807	18-12-15	11/23/1955	923/591
RESERVE #34	AMC014808	18-12-15	1/9/1956	935/565
SIR #1	AMC389660	18-12-4	1/29/2008	13245/553
SIR #10	AMC389669	18-12-3	1/29/2008	13245/571
SIR #11	AMC389670	18-12-3	1/29/2008	13245/573
SIR #12	AMC389671	18-12-3	1/28/2008	13245/575
SIR #13	AMC389672	18-12-3	1/28/2008	13245/577
SIR #14	AMC389673	18-12-3	1/28/2008	13245/579
SIR #15	AMC389674	18-12-3	1/28/2008	13245/581
SIR #16	AMC389675	18-12-3	1/28/2008	13245/583
SIR #17	AMC389676	18-12-3	1/28/2008	13245/585
SIR #18	AMC389677	18-12-3	1/28/2008	13245/587
SIR #19	AMC389678	18-12-3	1/29/2008	13245/589
SIR #2	AMC389661	18-12-4	1/29/2008	13245/555
SIR #20	AMC389679	18-12-3	1/29/2008	13245/591
SIR #21	AMC389680	18-12-3	1/31/2008	13245/593
SIR #22	AMC389681	18-12-3	1/31/2008	13245/595
SIR #23	AMC389682	18-12-3	1/31/2008	13245/597
SIR #24	AMC389683	18-12-3	1/31/2008	13245/599
SIR #25	AMC389684	18-12-3	1/31/2008	13245/601
SIR #26	AMC389685	18-12-3	1/31/2008	13245/603
SIR #27	AMC389686	18-12-3	1/31/2008	13245/605
SIR #28	AMC389687	18-12-3	1/31/2008	13245/607
SIR #29	AMC389688	18-12-10	1/31/2008	13245/609
SIR #3	AMC389662	18-12-4	1/29/2008	13245/557
SIR #4	AMC389663	18-12-4	2/6/2008	13245/559
SIR #5	AMC389664	18-12-4	1/29/2008	13245/561
SIR #6	AMC389665	18-12-3	1/29/2008	13245/563
SIR #7	AMC389666	18-12-3	1/29/2008	13245/565
SIR #8	AMC389667	18-12-3	1/29/2008	13245/567
SIR #9	AMC389668	18-12-3	1/29/2008	13245/569
TINAJA #10	AMC014822	18-12-21	11/23/1956	1063/582
TINAJA #11	AMC014823	18-12-21	11/23/1956	1072/589
TINAJA #12	AMC014824	18-12-21	11/23/1956	1063/583
TINAJA NO.14	AMC014825	18-12-21	5/2/1955	883/17
TINAJA #16	AMC014826	18-12-15	1/16/1957	1089/153
TINAJA NO.19	AMC014827	18-12-21	6/14/1964	2302/207
TINAJA NO.20	AMC014828	18-12-21	6/14/1964	2302/208

TINAJA NO.21	AMC014829	18-12-21	6/14/1964	2302/209
TINAJA NO.22	AMC014830	18-12-21	6/14/1964	2302/210
TINAJA NO.23	AMC014831	18-12-21	6/14/1964	2302/211
TINAJA NO.24	AMC014832	18-12-21	6/14/1964	2302/212
TINAJA NO.25	AMC014833	18-12-21	6/14/1964	2302/213
TINAJA #3	AMC014816	18-12-15	11/23/1956	1063/578
TINAJA #4	AMC014817	18-12-21	11/23/1956	1063/579
TINAJA #5	AMC014818	18-12-21	11/23/1956	1063/580
TINAJA NO. 6	AMC267427	18-12-15	1/13/1987	8011/2135
TINAJA NO.7	AMC267428	18-12-21	1/13/1987	8011/2133
TINAJA #9	AMC014821	18-12-21	11/23/1956	1063/581
TINAJA NO. 26	AMC014834	18-12-22	7/3/1964	2302/214
VIRGINIA #4	AMC014838	18-12-17	3/8/1961	1748/571
VIRGINIA-5	AMC395461	18-12-20	10/23/2008	13442/6

VIRGINIA
 DEPARTMENT OF
 LAND MANAGEMENT
 A 9 15

United States Department of the Interior
Bureau of Land Management
 LANDS/RECREATION & PLANNING
 ONE N CENTRAL AVE
 PHOENIX, AZ 85004 -2203
 Phone: 602-417-9200

Receipt

No: 2981959

Transaction #: 3070777	
Date of Transaction: 03/04/2014	
CUSTOMER:	
FREEPORT MCMORAN SIERRITA INC PO BOX 527 GREEN VALLEY, AZ 85622-0527 US	

LINE #	QTY	DESCRIPTION	REMARKS	UNIT PRICE	TOTAL
1	1.00	LOCATABLE MINERALS / MINING CLAIMS- NOT NEW-UNADJUD, ONE AUTH NO. ONLY / MINING CLAIM MONEY RECEIVED CASES: AMC14600/\$400.00	AMEND (40)	- n/a -	400.00
TOTAL:					\$400.00

PAYMENT INFORMATION			
1	AMOUNT:	400.00	POSTMARKED: N/A
	TYPE:	CHECK	RECEIVED: 03/04/2014
	CHECK NO:	0000809500	
	NAME:	FREEPORT MCMORAN SIERRITA INC PO BOX 527 GREEN VALLEY AZ 85622-0527 US	

REMARKS

This receipt was generated by the automated BLM Collections and Billing System and is a paper representation of a portion of the official electronic record contained therein.

The amendments are filed directly on top of the original location notice. AT

**FREEPORT-McMoRAN
COPPER & GOLD INC.**

One North Central Avenue, Phoenix, AZ 85004 ♦ (602) 366-7895 ♦ Fax (602) 366-8117

December 2, 2009

Bureau of Land Management
Department of the Interior
One N. Central Avenue
Phoenix, AZ 85004

Re: Transfer of Interest

To Whom It May Concern:

Enclosed is our check in the amount of \$6,420.00 payable to the Department of the Interior-
Bureau of Land Management in payment of the service charge of \$10 per claim or site for
Transfer of Interest Fees.

The Transfer of Interest should include:

- 277 claims that need to be transferred from Cyprus Sierrita Corporation to Phelps Dodge Sierrita, Inc.
- 365 claims that need to be transferred from Phelps Dodge Sierrita, Inc. to Freeport-McMoRan Sierrita Inc.

The documents referencing the individual claims are attached. If you have any questions, please contact me at 602-366-8152.

Thank you,



Stephanie Turton
Land & Water Department
Stephanie_Turton@fmi.com

AMC 14598
267423
343969
354965
389660
390053
394401

RECEIVED
BLM AZ STATE OFFICE
2009 DEC - 2 A 9:39
PHOENIX, ARIZONA

ENTERED
JAN 21 2010

**FREEPORT-McMORAN
COPPER & GOLD INC.**

One North Central Avenue, Phoenix, AZ 85004 ♦ (602) 366-7895 ♦ Fax (602) 366-8117

12/1/2009

CERTIFIED MAIL - RETURN RECEIPT REQUESTED

**Bureau of Land Management
U.S. Department of the Interior
Arizona State Office
One North Central Avenue
Phoenix, Arizona 85004
Attn: Mining Claims Section**

NOTICE OF TRANSFER OF INTEREST - MINING CLAIMS

TO WHOM IT MAY CONCERN:

Pursuant to 43 C.F.R. 3833.3, notice is hereby given that an interest in the mining claims and/or mill sites described on Exhibit A attached hereto were transferred by name change on December 28, 1999, from Cyprus Sierrita Corporation to:

Phelps Dodge Sierrita, Inc.
c/o Land & Water Department
One North Central Avenue
Phoenix, AZ 85004

The mining claims and/or mill sites subject to this transfer are described on Exhibit A, attached hereto and by this reference incorporated herein.

Enclosed is our check payable to the Department of the Interior-Bureau of Land Management in payment of the service charge of \$10 per claim or site, for a total of \$2,770.00.

Also enclosed is a copy of the Amended Articles of Incorporation which has been filed with the New York Department of State on December 28, 1999.

Freeport-McMoRan Corporation

By
Its

Daniel J. Dempsey
Sr. Resource Analyst

PHOENIX, ARIZONA

2009 DEC - 2 A 9:39

RECEIVED
BLM AZ STATE OFFICE



EXHIBIT "A"

Sierrita Unpatented Mining Claims

The following described unpatented mining claims situated in Pima County, Arizona, the names of which, the books and pages of the recording of the location notices of which (which notices are of record in the Office of the Pima County Recorder) and the Bureau of Land Management (BLM) serial numbers of which, are set forth opposite the names of the respective claims, as follows:

<u>Claim Name</u>	<u>BLM Serial Number</u>	<u>Book</u>	<u>Page</u>
1 ANTICIPATION #11	AMC 014600	818	547
2 ANTICIPATION NO. 13	AMC 014601	836	415
3 ANTICIPATION NO. 14	AMC 014602	836	416
4 ANTICIPATION # 18	AMC 014603	836	420
5 ANTICIPATION #19	AMC 014604	836	421
6 ANTICIPATION #22	AMC 014606	915	300
7 ANTICIPATION #23	AMC 014607	915	301
8 ANTICIPATION #25	AMC 014609	923	598
9 BLACK JACK #1	AMC 014610	77	289
10 BLACK JACK #2	AMC 014611	77	288
11 BLACK JACK #3	AMC 014612	77	287
12 BLACK JACK #4	AMC 014613	77	286
13 BLACK JACK EXT. NO. 1	AMC 014614	380	37
14 BLACK JACK EXT. NO. 2	AMC 014615	380	38
15 BLUE BELL 1	AMC 014616	808	587
16 BLUE BELL 2	AMC 014617	808	588
17 BLUE BELL 3	AMC 014618	808	589
18 BLUE BELL 4	AMC 014619	808	590
19 BLUE BELL 5	AMC 014620	808	591
20 BLUE BELL 6	AMC 014621	808	592
21 BLUE BELL 7	AMC 014622	808	593
22 BLUE BELL 8	AMC 014623	808	594
23 BLUE BELL 9	AMC 014624	808	595
24 BLUE BELL 10	AMC 014625	808	596
25 BLUE BELL 11	AMC 014626	808	597
26 BLUE BELL 12	AMC 014627	808	598
27 BLUE BELL 13	AMC 014628	808	599
28 BLUE BELL #14	AMC 014629	808	600
29 BLUE BELL 15	AMC 014630	809	1
30 BLUE BELL 16	AMC 014631	809	2
31 BLUE BELL 17	AMC 014632	809	3
32 BLUE BELL 18	AMC 014633	809	4
33 BLUE BELL 19	AMC 014634	809	5
34 BLUE BELL 20	AMC 014635	809	6
35 BLUE BELL 21	AMC 014636	809	7
36 BLUE BELL 22	AMC 014637	809	8
37 BOUNDARY #7	AMC 014638	1340	322
38 BOUNDARY #8	AMC 014639	1340	323
39 BOUNDARY #9	AMC 014640	1340	324

RECEIVED
 PIMA STATE OFFICE
 2009 DEC - 2 A 9:39
 PHOENIX, ARIZONA



40	BOUNDARY #10	AMC 014641	1340	325
41	BOUNDARY #11	AMC 014642	1340	326
42	BOUNDARY #12	AMC 014643	1340	327
43	BOUNDARY #13	AMC 014644	1340	328
44	BOUNDARY #14	AMC 014645	1340	329
45	BOUNDARY #15	AMC 014646	1340	330
46	BOUNDARY #16	AMC 014647	1340	331
47	BOUNDARY #17	AMC 014648	1340	332
48	BOUNDARY #18	AMC 014649	1340	333
49	BOUNDARY #19	AMC 014650	1340	334
50	BOUNDARY #20	AMC 014651	1340	335
51	BOUNDARY #21	AMC 014652	1340	336
52	BOUNDARY #22	AMC 014653	1340	337
53	BOUNDARY #23 FRACTION	AMC 014654	1340	338
54	BOUNDARY #24 FRACTION	AMC 014655	1340	339
55	COPPER EMPIRE #2	AMC 014657	638	148
56	COPPER EMPIRE #3	AMC 014658	817	51
57	COPPER EMPIRE #4	AMC 014659	817	52
58	COPPER EMPIRE #5	AMC 014660	817	53
59	COPPER EMPIRE #6	AMC 014661	817	54
60	COPPER EMPIRE #7	AMC 014662	817	55
61	COPPER EMPIRE #8	AMC 014663	817	56
62	COPPER EMPIRE #9	AMC 014664	817	57
63	COPPER EMPIRE #10	AMC 014665	817	58
64	COPPER GIANT #1	AMC 014666	638	139
65	COPPER GIANT #2	AMC 014667	638	140
66	COPPER GIANT #3	AMC 014668	638	141
67	COPPER GIANT #4	AMC 014669	638	142
68	COPPER GIANT #5	AMC 014670	638	143
69	COPPER GIANT #6	AMC 014671	638	144
70	COPPER GIANT #7	AMC 014672	638	145
71	COPPER GIANT #8	AMC 014673	638	146
72	COPPER JOHN EXTENSION #19	AMC 014674	580	199
73	COPPER JOHN EXTENSION #21	AMC 014675	580	201
74	COPPER JOHN EXTENSION #23	AMC 014676	580	203
75	COPPER JOHN EXTENSION #24	AMC 014677	580	204
76	COPPER JOHN EXTENSION #25	AMC 014678	580	205
77	COPPER JOHN EXTENSION #26	AMC 014679	580	206
78	COPPER JOHN EXTENSION #27	AMC 014680	580	207
79	COPPER JOHN EXTENSION #28	AMC 014681	580	208
80	COPPER JOHN EXTENSION #29	AMC 014682	580	209
81	COPPER JOHN EXTENSION #30	AMC 014683	580	210
82	COPPER JOHN EXTENSION #31	AMC 014684	580	211
83	COPPER JOHN EXTENSION #35	AMC 014685	580	215
84	COPPER JOHN EXTENSION #42	AMC 014686	784	59
85	COPPER JOHN EXTENSION #43	AMC 014687	784	60
86	DEC NO. 1	AMC 014688	2241	152
87	DEC NO. 2	AMC 014689	2241	153
88	ESCONDIDO #1	AMC 014690	76	623
89	FRIJOLE	AMC 014691	76	547

PHOENIX, ARIZONA

RECEIVED
PIMA STATE OFFICE



90	HOPE #1	AMC 014692	1469	28
91	HOPE #2	AMC 014693	1469	27
92	JULY NO 1	AMC 014694	2331	293
93	JULY NO 2	AMC 014695	2331	292
94	LUCKY BOY #1	AMC 014697	76	547
95	MAY 1	AMC 014698	1756	197
96	MAY BIRD #2	AMC 014699	890	286
97	MAY BIRD #3	AMC 014700	890	287
98	MAY BIRD #4	AMC 014701	890	288
99	MAY BIRD #5	AMC 014702	890	289
100	MAY BIRD #6	AMC 014703	890	290
101	MAY BIRD #7	AMC 014704	890	291
102	MAY BIRD #9	AMC 014705	977	133
103	MAY BIRD #10	AMC 014706	977	134
104	MAY BIRD #11	AMC 014707	977	135
105	MAY BIRD #16	AMC 014708	977	140
106	MAY BIRD #17	AMC 014709	977	141
107	MAY BIRD #18	AMC 014710	977	142
108	MAY BIRD #19	AMC 014711	977	143
109	MAY BIRD #21	AMC 014712	977	145
110	MAY BIRD #36	AMC 014713	1484	547
111	MAY BIRD #37	AMC 014714	1484	548
112	MAY BIRD #38	AMC 014715	1484	549
113	MAY BIRD #39	AMC 014716	1484	550
114	MAY BIRD #40	AMC 014717	1484	551
115	MAY BIRD #41	AMC 014718	1484	552
116	MAY BIRD #42	AMC 014719	1484	553
117	MAY BIRD #43	AMC 014720	1484	554
118	MAY BIRD #44	AMC 014721	1484	555
119	MAY BIRD #51	AMC 014722	1484	556
120	MAY BIRD #52	AMC 014723	1484	557
121	MAY BIRD #58	AMC 014724	1484	558
122	MAY BIRD #59	AMC 014725	1484	559
123	MAY BIRD #60	AMC 014726	1484	570
124	MAY BIRD #62	AMC 014727	1484	571
125	MONZONITE NO. I	AMC 014728	1484	572
126	NEW YEARS EVE EXT. #12	AMC 014728	1602	131
127	NEW YEARS EVE EXT. #13	AMC 014729	638	132
128	NEW YEARS EVE EXT. #14	AMC 014730	638	133
129	NEW YEARS EVE EXT. #15	AMC 014731	641	66
130	NEW YEARS EVE EXT. #16	AMC 014732	638	138
131	NEW YEARS EVE EXT. #17	AMC 014733	638	129
132	NEW YEARS EVE EXT. #18	AMC 014734	638	135
133	NEW YEARS EVE EXT. #19	AMC 014735	638	130
134	NEW YEARS EVE EXT. #20	AMC 014736	638	134
135	NEW YEARS EVE EXT. #21	AMC 014737	638	137
136	NEW YEARS EVE EXT. #22	AMC 014738	638	136
137	OAKIE #1	AMC 014739	638	79
138	OAKIE #6	AMC 014740	821	84
139	OAKIE #9	AMC 014741	821	87
		AMC 014742	821	

PHOENIX, ARIZONA

RECEIVED
CLIMAZ STATE OFFICE



140	OAKIE NO. 21	AMC 014743	2302	199
141	OAKIE NO. 22	AMC 014744	2302	200
142	OAKIE NO. 23	AMC 014745	2302	201
143	OAKIE NO. 24	AMC 014746	2302	202
144	OAKIE NO. 25	AMC 014747	2302	203
145	OAKIE NO. 26	AMC 014748	2302	204
146	OAKIE NO. 27	AMC 014749	2302	205
147	OCTOBER NO. 2	AMC 014750	2469	245
148	PANA BLANCA EXT. NO. 1	AMC 014751	784	62
149	PANA BLANCA EXT. NO. 2	AMC 014752	784	63
150	PANA BLANCA EXT. NO. 3	AMC 014753	784	64
151	PANA BLANCA EXT. NO. 4	AMC 014754	784	65
152	PANA BLANCA EXT. NO. 5	AMC 014755	784	66
153	PANA BLANCA EXTENTION #6	AMC 014756	784	68
154	PANA BLANCA EXTENTION #7	AMC 014757	784	67
155	PANA BLANCA EXT. NO. 8	AMC 014758	784	69
156	P. B. NO. 2	AMC 014759	2314	299
157	P. B. NO. 5	AMC 014760	2330	287
158	P. B. NO. 8	AMC 014761	2380	290
159	PENA BLANCA #5	AMC 014762	681	235
160	PLADA #1	AMC 014763	2731	365
161	PLADA #2	AMC 014764	2731	366
162	PLADA #3	AMC 014765	2731	367
163	PLADA #4	AMC 014766	2731	368
164	PLADA #5	AMC 014767	2731	369
165	PLADA #6	AMC 014768	2731	370
166	QUARTZ HILL #3	AMC 014769	1648	598
167	RED HILL EXTENSION #1	AMC 014770	512	411
168	RED HILL EXTENSION #2	AMC 014771	512	412
169	RED HILL EXTENSION #3	AMC 014772	512	413
170	RED HILL EXTENSION #6	AMC 014773	646	241
171	RED HILL EXTENSION #7	AMC 014774	646	242
172	RED HILL EXTENSION #10	AMC 014775	646	244
173	RED HILL EXTENSION #11	AMC 014776	646	245
174	RED HILL EXTENSION #12	AMC 014777	646	246
175	RED HILL EXTENSION #13	AMC 014778	646	247
176	RED HILL EXTENSION #17	AMC 014779	821	78
177	RESERVE NO. 7	AMC 014781	822	486
178	RESERVE NO. 8	AMC 014782	822	487
179	RESERVE NO. 9	AMC 014783	822	488
180	RESERVE NO. 10	AMC 014784	822	489
181	RESERVE NO. 11	AMC 014785	822	490
182	RESERVE NO. 12	AMC 014786	822	491
183	RESERVE NO. 13	AMC 014787	822	492
184	RESERVE NO. 14	AMC 014788	822	493
185	RESERVE #15	AMC 014789	822	494
186	RESERVE #16	AMC 014790	923	581
187	RESERVE #17	AMC 014791	923	592
188	RESERVE #18	AMC 014792	923	593
189	RESERVE #19	AMC 014793	923	594

PHOENIX, ARIZONA

RECEIVED
PLM AZ STATE OFFICE




190	RESERVE #20	AMC 014794	923	595
191	RESERVE #21	AMC 014795	923	596
192	RESERVE #22	AMC 014796	932	353
193	RESERVE #23	AMC 014797	923	582
194	RESERVE #24	AMC 014798	923	583
195	RESERVE #25	AMC 014799	923	584
196	RESERVE #26	AMC 014800	923	585
197	RESERVE #27	AMC 014801	923	586
198	RESERVE #28	AMC 014802	923	587
199	RESERVE #29	AMC 014803	935	566
200	RESERVE #30	AMC 014804	923	588
201	RESERVE #31	AMC 014805	923	589
202	RESERVE #32	AMC 014806	923	590
203	RESERVE #33	AMC 014807	923	591
204	RESERVE #34	AMC 014808	935	565
205	RESERVE NO. 36 FRACTION	AMC 014809	2302	215
206	RESERVE NO. 37 FRACTION	AMC 014810	2302	216
207	RESERVE NO. 38 FRACTION	AMC 014811	2302	217
208	RESERVE NO. 39 FRACTION	AMC 014812	2302	218
209	SEPT. NO 4	AMC 014813	2331	291
210	SEPT. NO 5	AMC 014814	2331	290
211	SEPT. NO 6	AMC 014815	2331	289
212	TINAJA #3	AMC 014816	836	404
213	TINAJA #4	AMC 014817	836	405
214	TINAJA #5	AMC 014818	836	406
215	TINAJA #9	AMC 014821	836	410
216	TINAJA #10	AMC 014822	836	411
217	TINAJA #11	AMC 014823	836	412
218	TINAJA #12	AMC 014824	836	413
219	TINAJA NO. 14	AMC 014825	883	217
220	TINAJA #16	AMC 014826	915	288
221	TINAJA NO. 19	AMC 014827	2302	207
222	TINAJA NO. 20	AMC 014828	2302	208
223	TINAJA NO. 21	AMC 014829	2302	209
224	TINAJA NO. 22	AMC 014830	2302	210
225	TINAJA NO. 23	AMC 014831	2302	211
226	TINAJA NO. 24	AMC 014832	2302	212
227	TINAJA NO. 25	AMC 014833	2302	213
228	TINAJA NO. 26	AMC 014834	2302	214
229	VIRGINIA #1	AMC 014835	1734	53
230	VIRGINIA #2	AMC 014836	1734	54
231	VIRGINIA #3	AMC 014837	1734	55
232	VIRGINIA #4	AMC 014838	1734	56
233	ANTICIPATION # 9	AMC 267423	8011	2117
234	ANTICIPATION #10	AMC 267424	8011	2120
235	ANTICIPATION #20	AMC 267425	8011	2123
236	ANTICIPATION #24	AMC 267426	8011	2125
237	TINAJA NO. 6	AMC 267427	8011	2135
238	TINAJA NO. 7	AMC 267428	8011	2133
239	COPPER EMPIRE #1	AMC 267429	8011	2127

PHOENIX, ARIZONA

RECEIVED
PHOENIX STATE OFFICE



240	JULY NO. 5	AMC 267430	8011	2129
241	RESERVE #3	AMC 267431	8011	2131
242	OXIDE 1	AMC 343969	10401	205
243	OXIDE 2	AMC 343970	10401	207
244	OXIDE 3	AMC 343971	10401	209
245	OXIDE 4	AMC 343972	10401	211
246	OXIDE 5	AMC 343973	10401	213
247	OXIDE 6	AMC 343974	10401	215
248	OXIDE 7	AMC 343975	10401	217
249	OXIDE 8	AMC 343976	10401	219
250	OXIDE 9	AMC 343977	10401	221
251	OXIDE 10	AMC 343978	10401	223
252	OXIDE 11	AMC 343979	10401	225
253	OXIDE 12	AMC 343980	10401	227
254	OXIDE 13	AMC 343981	10401	229
255	OXIDE 14	AMC 343982	10401	231
256	OXIDE 15	AMC 343983	10401	233
257	OXIDE 16	AMC 343984	10401	235
258	OXIDE 17	AMC 343985	10401	237
259	OXIDE 18	AMC 343986	10401	239
260	OXIDE 19	AMC 343987	10401	241
261	OXIDE 20	AMC 343988	10401	243
262	OXIDE 21	AMC 343989	10401	245
263	OXIDE 22	AMC 343990	10401	247
264	OXIDE 23	AMC 343991	10401	249
265	OXIDE 24	AMC 343992	10401	251
266	OXIDE 25	AMC 343993	10401	253
267	OXIDE 26	AMC 343994	10401	255
268	OXIDE 27	AMC 343995	10401	257
269	OXIDE 28	AMC 343996	10401	259
270	OXIDE 29	AMC 343997	10401	261
271	OXIDE 30	AMC 343998	10401	263
272	OXIDE 31	AMC 343999	10401	265
273	OXIDE 32	AMC 344000	10401	267
274	OXIDE 33	AMC 344001	10401	269
275	OXIDE 34	AMC 344002	10401	271
276	OXIDE 35	AMC 344003	10401	273
277	OXIDE 36	AMC 344004	10401	275



RECEIVED
 PHOENIX STATE OFFICE
 2009 DEC - 2 A 9: 39
 PHOENIX, ARIZONA

Office of the Secretary of State

I, EDWARD J. FREEL, SECRETARY OF STATE OF THE STATE OF DELAWARE, DO HEREBY CERTIFY THE ATTACHED IS A TRUE AND CORRECT COPY OF THE CERTIFICATE OF AMENDMENT OF "CYPRUS SIERRITA CORPORATION", CHANGING ITS NAME FROM "CYPRUS SIERRITA CORPORATION" TO "PHELPS DODGE SIERRITA, INC.", FILED IN THIS OFFICE ON THE TWENTY-EIGHTH DAY OF DECEMBER, A.D. 1999, AT 6 O'CLOCK P.M.

A FILED COPY OF THIS CERTIFICATE HAS BEEN FORWARDED TO THE NEW CASTLE COUNTY RECORDER OF DEEDS.

RECEIVED
BLM AZ STATE OFFICE
2009 DEC - 2 A 9: 39
PHOENIX, ARIZONA



Edward J. Freel

Edward J. Freel, Secretary of State

2085560 8100

991567502

AUTHENTICATION: 0178461

DATE: 01-04-00

CERTIFICATE OF AMENDMENT
OF
CERTIFICATE OF INCORPORATION

* * * *

CYPRUS SIERRITA CORPORATION, a corporation organized and existing under and by virtue of the General Corporation Law of the State of Delaware,

DOES HEREBY CERTIFY:

FIRST: That the Board of Directors of said corporation, by the unanimous written consent of its members, filed with the minutes of the Board, adopted a resolution proposing and declaring advisable the following amendment to the Certificate of Incorporation of said corporation:

RESOLVED, that the Certificate of Incorporation of Cyprus Sierrita Corporation be amended by changing the First Article thereof so that, as amended, said Article shall be and read as follows:

"1. The name of the Corporation is Phelps Dodge Sierrita, Inc."

SECOND: That in lieu of a meeting and vote of stockholders, the stockholders have given unanimous written consent to said amendment in accordance with the provisions of Section 228 of the General Corporation Law of the State of Delaware.

THIRD: That the aforesaid amendment was duly adopted in accordance with the applicable provisions of Sections 242 and 228 of the General Corporation Law of the State of Delaware.

FOURTH: That this Certificate of Amendment of the Certificate of Incorporation shall be effective on January 1, 2000.

IN WITNESS WHEREOF, said CYPRUS SIERRITA CORPORATION has caused this certificate to be signed by S. David Colton, its Senior Vice President and General Counsel, this 28th day of December, 1999.



Senior Vice President & General Counsel

RECEIVED
DLMAZ STATE OFFICE
2000 DEC - 2 A 9:41
PHOENIX, ARIZONA

**FREEPORT-MCMORAN
COPPER & GOLD INC.**

One North Central Avenue, Phoenix, AZ 85004 ♦ (602) 366-7895 ♦ Fax (602) 366-8117

12/1/2009

CERTIFIED MAIL - RETURN RECEIPT REQUESTED

**Bureau of Land Management
U.S. Department of the Interior
Arizona State Office
One North Central Avenue
Phoenix, Arizona 85004
Attn: Mining Claims Section**

NOTICE OF TRANSFER OF INTEREST - MINING CLAIMS

TO WHOM IT MAY CONCERN:

Pursuant to 43 C.F.R. 3833.3, notice is hereby given that an interest in the mining claims and/or mill sites described on Exhibit A attached hereto was transferred by name change on April 15, 2008, from Phelps Dodge Sierrita, Inc. to:

**Freeport-McMoRan Sierrita Inc.
c/o Land & Water Department
One North Central Avenue
Phoenix, AZ 85004**

The mining claims and/or mill sites subject to this transfer are described on Exhibit A, attached hereto and by this reference incorporated herein.

Enclosed is our check payable to the Department of the Interior-Bureau of Land Management in payment of the service charge of \$10 per claim or site, for a total of \$3,650.00.

Also enclosed is a copy of the Amended Articles of Incorporation which has been filed with the New York Department of State on April 15, 2008.

Freeport-McMoRan Corporation

By
Its

Daniel J. Dempsey
SR. Resource Analyst

PHOENIX, ARIZONA

2009 DEC - 2 A 9 40

RECEIVED
BLM AZ STATE OFFICE



EXHIBIT "A"

Sierrita Unpatented Mining Claims

The following described unpatented mining claims situated in Pima County, Arizona, the names of which, the books and pages of the recording of the location notices of which (which notices are of record in the Office of the Pima County Recorder) and the Bureau of Land Management (BLM) serial numbers of which, are set forth opposite the names of the respective claims, as follows:

	<u>Claim Name</u>	<u>BLM Serial Number</u>	<u>Book</u>	<u>Page</u>
1	ANTICIPATION #11	AMC 014600	818	547
2	ANTICIPATION NO. 13	AMC 014601	836	415
3	ANTICIPATION NO. 14	AMC 014602	836	416
4	ANTICIPATION # 18	AMC 014603	836	420
5	ANTICIPATION #19	AMC 014604	836	421
6	ANTICIPATION #22	AMC 014606	915	300
7	ANTICIPATION #23	AMC 014607	915	301
8	ANTICIPATION #25	AMC 014609	923	598
9	BLACK JACK #1	AMC 014610	77	289
10	BLACK JACK #2	AMC 014611	77	288
11	BLACK JACK #3	AMC 014612	77	287
12	BLACK JACK #4	AMC 014613	77	286
13	BLACK JACK EXT. NO. 1	AMC 014614	380	37
14	BLACK JACK EXT. NO. 2	AMC 014615	380	38
15	BLUE BELL 1	AMC 014616	808	587
16	BLUE BELL 2	AMC 014617	808	588
17	BLUE BELL 3	AMC 014618	808	589
18	BLUE BELL 4	AMC 014619	808	590
19	BLUE BELL 5	AMC 014620	808	591
20	BLUE BELL 6	AMC 014621	808	592
21	BLUE BELL 7	AMC 014622	808	593
22	BLUE BELL 8	AMC 014623	808	594
23	BLUE BELL 9	AMC 014624	808	595
24	BLUE BELL 10	AMC 014625	808	596
25	BLUE BELL 11	AMC 014626	808	597
26	BLUE BELL 12	AMC 014627	808	598
27	BLUE BELL 13	AMC 014628	808	599
28	BLUE BELL #14	AMC 014629	808	600
29	BLUE BELL 15	AMC 014630	809	1
30	BLUE BELL 16	AMC 014631	809	2
31	BLUE BELL 17	AMC 014632	809	3
32	BLUE BELL 18	AMC 014633	809	4
33	BLUE BELL 19	AMC 014634	809	5
34	BLUE BELL 20	AMC 014635	809	6
35	BLUE BELL 21	AMC 014636	809	7
36	BLUE BELL 22	AMC 014637	809	8
37	BOUNDARY #7	AMC 014638	1340	322
38	BOUNDARY #8	AMC 014639	1340	323
39	BOUNDARY #9	AMC 014640	1340	324
40	BOUNDARY #10	AMC 014641	1340	325

RECEIVED
 2009 DEC - 2 A 9:40



41	BOUNDARY #11	AMC 014642	1340	326
42	BOUNDARY #12	AMC 014643	1340	327
43	BOUNDARY #13	AMC 014644	1340	328
44	BOUNDARY #14	AMC 014645	1340	329
45	BOUNDARY #15	AMC 014646	1340	330
46	BOUNDARY #16	AMC 014647	1340	331
47	BOUNDARY #17	AMC 014648	1340	332
48	BOUNDARY #18	AMC 014649	1340	333
49	BOUNDARY #19	AMC 014650	1340	334
50	BOUNDARY #20	AMC 014651	1340	335
51	BOUNDARY #21	AMC 014652	1340	336
52	BOUNDARY #22	AMC 014653	1340	337
53	BOUNDARY #23 FRACTION	AMC 014654	1340	338
54	BOUNDARY #24 FRACTION	AMC 014655	1340	339
55	COPPER EMPIRE #2	AMC 014657	638	148
56	COPPER EMPIRE #3	AMC 014658	817	51
57	COPPER EMPIRE #4	AMC 014659	817	52
58	COPPER EMPIRE #5	AMC 014660	817	53
59	COPPER EMPIRE #6	AMC 014661	817	54
60	COPPER EMPIRE #7	AMC 014662	817	55
61	COPPER EMPIRE #8	AMC 014663	817	56
62	COPPER EMPIRE #9	AMC 014664	817	57
63	COPPER EMPIRE #10	AMC 014665	817	58
64	COPPER GIANT #1	AMC 014666	638	139
65	COPPER GIANT #2	AMC 014667	638	140
66	COPPER GIANT #3	AMC 014668	638	141
67	COPPER GIANT #4	AMC 014669	638	142
68	COPPER GIANT #5	AMC 014670	638	143
69	COPPER GIANT #6	AMC 014671	638	144
70	COPPER GIANT #7	AMC 014672	638	145
71	COPPER GIANT #8	AMC 014673	638	146
72	COPPER JOHN EXTENSION #19	AMC 014674	580	199
73	COPPER JOHN EXTENSION #21	AMC 014675	580	201
74	COPPER JOHN EXTENSION #23	AMC 014676	580	203
75	COPPER JOHN EXTENSION #24	AMC 014677	580	204
76	COPPER JOHN EXTENSION #25	AMC 014678	580	205
77	COPPER JOHN EXTENSION #26	AMC 014679	580	206
78	COPPER JOHN EXTENSION #27	AMC 014680	580	207
79	COPPER JOHN EXTENSION #28	AMC 014681	580	208
80	COPPER JOHN EXTENSION #29	AMC 014682	580	209
81	COPPER JOHN EXTENSION #30	AMC 014683	580	210
82	COPPER JOHN EXTENSION #31	AMC 014684	580	211
83	COPPER JOHN EXTENSION #35	AMC 014685	580	215
84	COPPER JOHN EXTENSION #42	AMC 014686	784	59
85	COPPER JOHN EXTENSION #43	AMC 014687	784	60
86	DEC NO. 1	AMC 014688	2241	152
87	DEC NO. 2	AMC 014689	2241	153
88	ESCONDIDO #1	AMC 014690	76	623
89	FRIJOLE	AMC 014691	76	547
90	HOPE #1	AMC 014692	1469	28

RECEIVED
 MINNESOTA STATE OFFICE
 2009 DEC -2 A 9:40



91	HOPE #2	AMC 014693	1469	27
92	JULY NO 1	AMC 014694	2331	293
93	JULY NO 2	AMC 014695	2331	292
94	LUCKY BOY #1	AMC 014697	76	547
95	MAY 1	AMC 014698	1756	197
96	MAY BIRD #2	AMC 014699	890	286
97	MAY BIRD #3	AMC 014700	890	287
98	MAY BIRD #4	AMC 014701	890	288
99	MAY BIRD #5	AMC 014702	890	289
100	MAY BIRD #6	AMC 014703	890	290
101	MAY BIRD #7	AMC 014704	890	291
102	MAY BIRD #9	AMC 014705	977	133
103	MAY BIRD #10	AMC 014706	977	134
104	MAY BIRD #11	AMC 014707	977	135
105	MAY BIRD #16	AMC 014708	977	140
106	MAY BIRD #17	AMC 014709	977	141
107	MAY BIRD #18	AMC 014710	977	142
108	MAY BIRD #19	AMC 014711	977	143
109	MAY BIRD #21	AMC 014712	977	145
110	MAY BIRD #36	AMC 014713	1484	547
111	MAY BIRD #37	AMC 014714	1484	548
112	MAY BIRD #38	AMC 014715	1484	549
113	MAY BIRD #39	AMC 014716	1484	550
114	MAY BIRD #40	AMC 014717	1484	551
115	MAY BIRD #41	AMC 014718	1484	552
116	MAY BIRD #42	AMC 014719	1484	553
117	MAY BIRD #43	AMC 014720	1484	554
118	MAY BIRD #44	AMC 014721	1484	555
119	MAY BIRD #51	AMC 014722	1484	562
120	MAY BIRD #52	AMC 014723	1484	563
121	MAY BIRD #58	AMC 014724	1484	569
122	MAY BIRD #59	AMC 014725	1484	570
123	MAY BIRD #60	AMC 014726	1484	571
124	MAY BIRD #62	AMC 014727	1484	573
125	MONZONITE NO. I	AMC 014728	1602	116
126	NEW YEARS EVE EXT. #12	AMC 014729	638	131
127	NEW YEARS EVE EXT. #13	AMC 014730	638	132
128	NEW YEARS EVE EXT. #14	AMC 014731	641	66
129	NEW YEARS EVE EXT. #15	AMC 014732	638	133
130	NEW YEARS EVE EXT. #16	AMC 014733	638	138
131	NEW YEARS EVE EXT. #17	AMC 014734	638	129
132	NEW YEARS EVE EXT. #18	AMC 014735	638	135
133	NEW YEARS EVE EXT. #19	AMC 014736	638	130
134	NEW YEARS EVE EXT. #20	AMC 014737	638	134
135	NEW YEARS EVE EXT. #21	AMC 014738	638	137
136	NEW YEARS EVE EXT. #22	AMC 014739	638	136
137	OAKIE #1	AMC 014740	821	79
138	OAKIE #6	AMC 014741	821	84
139	OAKIE #9	AMC 014742	821	87
140	OAKIE NO. 21	AMC 014743	2302	199

PHOENIX, ARIZONA

RECEIVED
PIMA STATE OFFICE



141	OAKIE NO. 22	AMC 014744	2302	200
142	OAKIE NO. 23	AMC 014745	2302	201
143	OAKIE NO. 24	AMC 014746	2302	202
144	OAKIE NO. 25	AMC 014747	2302	203
145	OAKIE NO. 26	AMC 014748	2302	204
146	OAKIE NO. 27	AMC 014749	2302	205
147	OCTOBER NO. 2	AMC 014750	2469	245
148	PANA BLANCA EXT. NO. 1	AMC 014751	784	62
149	PANA BLANCA EXT. NO. 2	AMC 014752	784	63
150	PANA BLANCA EXT. NO. 3	AMC 014753	784	64
151	PANA BLANCA EXT. NO. 4	AMC 014754	784	65
152	PANA BLANCA EXT. NO. 5	AMC 014755	784	66
153	PANA BLANCA EXTENTION #6	AMC 014756	784	68
154	PANA BLANCA EXTENTION #7	AMC 014757	784	67
155	PANA BLANCA EXT. NO. 8	AMC 014758	784	69
156	P. B. NO. 2	AMC 014759	2314	299
157	P. B. NO. 5	AMC 014760	2330	287
158	P. B. NO. 8	AMC 014761	2380	290
159	PENA BLANCA #5	AMC 014762	681	235
160	PLADA #1	AMC 014763	2731	365
161	PLADA #2	AMC 014764	2731	366
162	PLADA #3	AMC 014765	2731	367
163	PLADA #4	AMC 014766	2731	368
164	PLADA #5	AMC 014767	2731	369
165	PLADA #6	AMC 014768	2731	370
166	QUARTZ HILL #3	AMC 014769	1648	596
167	RED HILL EXTENSION #1	AMC 014770	512	411
168	RED HILL EXTENSION #2	AMC 014771	512	412
169	RED HILL EXTENSION #3	AMC 014772	512	413
170	RED HILL EXTENSION #6	AMC 014773	646	411
171	RED HILL EXTENSION #7	AMC 014774	646	412
172	RED HILL EXTENSION #10	AMC 014775	646	414
173	RED HILL EXTENSION #11	AMC 014776	646	415
174	RED HILL EXTENSION #12	AMC 014777	646	416
175	RED HILL EXTENSION #13	AMC 014778	646	417
176	RED HILL EXTENSION #17	AMC 014779	821	478
177	RESERVE NO. 7	AMC 014781	822	486
178	RESERVE NO. 8	AMC 014782	822	487
179	RESERVE NO. 9	AMC 014783	822	488
180	RESERVE NO. 10	AMC 014784	822	489
181	RESERVE NO. 11	AMC 014785	822	490
182	RESERVE NO. 12	AMC 014786	822	491
183	RESERVE NO. 13	AMC 014787	822	492
184	RESERVE NO. 14	AMC 014788	822	493
185	RESERVE #15	AMC 014789	822	494
186	RESERVE #16	AMC 014790	923	581
187	RESERVE #17	AMC 014791	923	592
188	RESERVE #18	AMC 014792	923	593
189	RESERVE #19	AMC 014793	923	594
190	RESERVE #20	AMC 014794	923	595

RECEIVED
 ALMAZ STATE OFFICE
 PHOENIX ARIZONA
 JAN 21 2000



191	RESERVE #21	AMC 014795	923	596
192	RESERVE #22	AMC 014796	932	353
193	RESERVE #23	AMC 014797	923	582
194	RESERVE #24	AMC 014798	923	583
195	RESERVE #25	AMC 014799	923	584
196	RESERVE #26	AMC 014800	923	585
197	RESERVE #27	AMC 014801	923	586
198	RESERVE #28	AMC 014802	923	587
199	RESERVE #29	AMC 014803	935	566
200	RESERVE #30	AMC 014804	923	588
201	RESERVE #31	AMC 014805	923	589
202	RESERVE #32	AMC 014806	923	590
203	RESERVE #33	AMC 014807	923	591
204	RESERVE #34	AMC 014808	935	565
205	RESERVE NO. 36 FRACTION	AMC 014809	2302	215
206	RESERVE NO. 37 FRACTION	AMC 014810	2302	216
207	RESERVE NO. 38 FRACTION	AMC 014811	2302	217
208	RESERVE NO. 39 FRACTION	AMC 014812	2302	218
209	SEPT. NO 4	AMC 014813	2331	291
210	SEPT. NO 5	AMC 014814	2331	290
211	SEPT. NO 6	AMC 014815	2331	289
212	TINAJA #3	AMC 014816	836	404
213	TINAJA #4	AMC 014817	836	405
214	TINAJA #5	AMC 014818	836	406
215	TINAJA #9	AMC 014821	836	410
216	TINAJA #10	AMC 014822	836	411
217	TINAJA #11	AMC 014823	836	412
218	TINAJA #12	AMC 014824	836	413
219	TINAJA NO. 14	AMC 014825	883	17
220	TINAJA #16	AMC 014826	915	88
221	TINAJA NO. 19	AMC 014827	2302	207
222	TINAJA NO. 20	AMC 014828	2302	208
223	TINAJA NO. 21	AMC 014829	2302	209
224	TINAJA NO. 22	AMC 014830	2302	210
225	TINAJA NO. 23	AMC 014831	2302	211
226	TINAJA NO. 24	AMC 014832	2302	212
227	TINAJA NO. 25	AMC 014833	2302	213
228	TINAJA NO. 26	AMC 014834	2302	214
229	VIRGINIA #1	AMC 014835	1734	53
230	VIRGINIA #2	AMC 014836	1734	54
231	VIRGINIA #3	AMC 014837	1734	55
232	VIRGINIA #4	AMC 014838	1734	56
233	ANTICIPATION # 9	AMC 267423	8011	2117
234	ANTICIPATION #10	AMC 267424	8011	2120
235	ANTICIPATION #20	AMC 267425	8011	2123
236	ANTICIPATION #24	AMC 267426	8011	2125
237	TINAJA NO. 6	AMC 267427	8011	2135
238	TINAJA NO. 7	AMC 267428	8011	2133
239	COPPER EMPIRE #1	AMC 267429	8011	2127
240	JULY NO. 5	AMC 267430	8011	2129

PHOENIX, ARIZONA

RECEIVED
DINAZ STATE OFFICE



241	RESERVE #3	AMC 267431	8011	2131
242	OXIDE 1	AMC 343969	10401	205
243	OXIDE 2	AMC 343970	10401	207
244	OXIDE 3	AMC 343971	10401	209
245	OXIDE 4	AMC 343972	10401	211
246	OXIDE 5	AMC 343973	10401	213
247	OXIDE 6	AMC 343974	10401	215
248	OXIDE 7	AMC 343975	10401	217
249	OXIDE 8	AMC 343976	10401	219
250	OXIDE 9	AMC 343977	10401	221
251	OXIDE 10	AMC 343978	10401	223
252	OXIDE 11	AMC 343979	10401	225
253	OXIDE 12	AMC 343980	10401	227
254	OXIDE 13	AMC 343981	10401	229
255	OXIDE 14	AMC 343982	10401	231
256	OXIDE 15	AMC 343983	10401	233
257	OXIDE 16	AMC 343984	10401	235
258	OXIDE 17	AMC 343985	10401	237
259	OXIDE 18	AMC 343986	10401	239
260	OXIDE 19	AMC 343987	10401	241
261	OXIDE 20	AMC 343988	10401	243
262	OXIDE 21	AMC 343989	10401	245
263	OXIDE 22	AMC 343990	10401	247
264	OXIDE 23	AMC 343991	10401	249
265	OXIDE 24	AMC 343992	10401	251
266	OXIDE 25	AMC 343993	10401	253
267	OXIDE 26	AMC 343994	10401	255
268	OXIDE 27	AMC 343995	10401	257
269	OXIDE 28	AMC 343996	10401	259
270	OXIDE 29	AMC 343997	10401	261
271	OXIDE 30	AMC 343998	10401	263
272	OXIDE 31	AMC 343999	10401	265
273	OXIDE 32	AMC 344000	10401	267
274	OXIDE 33	AMC 344001	10401	269
275	OXIDE 34	AMC 344002	10401	271
276	OXIDE 35	AMC 344003	10401	273
277	OXIDE 36	AMC 344004	10401	275
278	JAKE #1	AMC 354965	11455	2469
279	JAKE #2	AMC 354966	11455	2471
280	JAKE #3	AMC 354967	11455	2473
281	JAKE #4	AMC 354968	11455	2475
282	JAKE #5	AMC 354969	11455	2477
283	JAKE #6	AMC 354970	11455	2479
284	JAKE #7	AMC 354971	11455	2481
285	JAKE #8	AMC 354972	11455	2483
286	JAKE #9	AMC 354973	11455	2485
287	JAKE #10	AMC 354974	11455	2487
288	JAKE #11	AMC 354975	11455	2489
289	JAKE #12	AMC 354976	11455	2491
290	JAKE #13	AMC 354977	11455	2493

ENTERED
JAN 21 2009
DJA

RECEIVED
ALM AZ STATE OFFICE
2009 DEC - 2 A
P: 11

ENTERED
JAN 19 2009
DJA

291	JAKE #14	AMC 354978	11455	2495
292	JAKE #15	AMC 354979	11455	2497
293	JAKE #16	AMC 354980	11455	2499
294	JAKE #17	AMC 354981	11455	2501
295	JAKE #18	AMC 354982	11455	2503
296	JAKE #19	AMC 354983	11455	2505
297	JAKE #20	AMC 354984	11455	2507
298	JAKE #21	AMC 354985	11455	2509
299	JAKE #22	AMC 354986	11455	2511
300	JAKE #23	AMC 354987	11455	2513
301	JAKE #24	AMC 354988	11455	2515
302	JAKE #25	AMC 354989	11455	2517
303	JAKE #26	AMC 354990	11455	2519
304	JAKE #28	AMC 354992	11455	2523
305	JAKE #29	AMC 354993	11455	2525
306	JAKE #30	AMC 354994	11455	2527
307	JAKE #31	AMC 354995	11455	2529
308	JAKE #32	AMC 354996	11455	2531
309	JAKE #33	AMC 354997	11455	2533
310	JAKE #34	AMC 354998	11455	2535
311	JAKE #35	AMC 354999	11455	2537
312	JAKE #36	AMC 355000	11455	2539
313	SIR #1	AMC 389660	13245	553
314	SIR #2	AMC 389661	13245	555
315	SIR #3	AMC 389662	13245	557
316	SIR #4	AMC 389663	13245	559
317	SIR #5	AMC 389664	13245	561
318	SIR #6	AMC 389665	13245	563
319	SIR #7	AMC 389666	13245	565
320	SIR #8	AMC 389667	13245	567
321	SIR #9	AMC 389668	13245	569
322	SIR #10	AMC 389669	13245	571
323	SIR #11	AMC 389670	13245	573
324	SIR #12	AMC 389671	13245	575
325	SIR #13	AMC 389672	13245	577
326	SIR #14	AMC 389673	13245	579
327	SIR #15	AMC 389674	13245	581
328	SIR #16	AMC 389675	13245	583
329	SIR #17	AMC 389676	13245	585
330	SIR #18	AMC 389677	13245	587
331	SIR #19	AMC 389678	13245	589
332	SIR #20	AMC 389679	13245	591
333	SIR #21	AMC 389680	13245	593
334	SIR #22	AMC 389681	13245	595
335	SIR #23	AMC 389682	13245	597
336	SIR #24	AMC 389683	13245	599
337	SIR #25	AMC 389684	13245	601
338	SIR #26	AMC 389685	13245	603
339	SIR #27	AMC 389686	13245	605
340	SIR #28	AMC 389687	13245	607

RECEIVED
 IN A Z STATE OFFICE
 2009 DEC - 2 A 9:40

ENTERED
 JAN 19 2010

341 SIR #29
 342 SIR #35
 343 SIR #36
 344 SIR #37
 345 SIR #38
 346 SIR #39
 347 SIR #40
 348 SIR #41
 349 SIR #42
 350 BND #1
 351 BND #2
 352 BND #3
 353 BND #4
 354 BND #5
 355 BND #6
 356 BND #7
 357 CGO-1
 358 CGO-2
 359 CGO-3
 360 CGO-4
 361 ANT-1
 362 ANT-2
 363 ANT-3
 364 ANT-4
 365 ANT-5

AMC 389688	13245	609
AMC 389694	13245	621
AMC 389695	13245	623
AMC 389696	13245	625
AMC 389697	13245	627
AMC 389698	13245	629
AMC 389699	13245	631
AMC 389700	13245	633
AMC 389701	13245	635
AMC 390053	13258	219
AMC 390054	13258	221
AMC 390055	13258	223
AMC 390056	13258	225
AMC 390057	13258	227
AMC 390058	13258	229
AMC 390059	13258	231
AMC 392440	13312	161
AMC 392441	13312	163
AMC 392442	13312	165
AMC 392443	13312	167
AMC 394407	13373	29
AMC 394408	13373	31
AMC 394409	13373	33
AMC 394410	13373	35
AMC 394411	13373	37



RECEIVED
 DLM AZ STATE OFFICE
 2009 DEC - 2 A 9:40
 PHOENIX, ARIZONA

Delaware

PAGE 1

The First State

I, HARRIET SMITH WINDSOR, SECRETARY OF STATE OF THE STATE OF DELAWARE, DO HEREBY CERTIFY THE ATTACHED IS A TRUE AND CORRECT COPY OF THE CERTIFICATE OF AMENDMENT OF "PHELPS DODGE SIERRITA, INC.", CHANGING ITS NAME FROM "PHELPS DODGE SIERRITA, INC." TO "FREEPORT-MCMORAN SIERRITA INC.", FILED IN THIS OFFICE ON THE FIFTEENTH DAY OF APRIL, A.D. 2008, AT 10:59 O'CLOCK A.M.

A FILED COPY OF THIS CERTIFICATE HAS BEEN FORWARDED TO THE NEW CASTLE COUNTY RECORDER OF DEEDS.

RECEIVED
BLMAZ STATE OFFICE
2009 DEC - 2 A 9:40
PHOENIX, ARIZONA



2085560 8100

080428513

You may verify this certificate online
at corp.delaware.gov/authver.shtml

Harriet Smith Windsor

Harriet Smith Windsor, Secretary of State

AUTHENTICATION: 6524218

DATE: 04-15-08

**CERTIFICATE OF AMENDMENT OF
CERTIFICATE OF INCORPORATION
OF
PHELPS DODGE SIERRITA, INC.**


Phelps Dodge Sierrita, Inc., a corporation organized and existing under and by virtue of the General Corporation Law of the State of Delaware (the "Corporation"), hereby certifies that:

1. The first Article of the Certificate of Incorporation of the Corporation is hereby amended to read in full as follows:

"1. The name of the Corporation is Freeport-McMoRan Sierrita Inc."

2. The amendment of the Certificate of Incorporation herein certified has been duly adopted in accordance with Sections 228 and 242 of the General Corporation Law of the State of Delaware.

IN WITNESS WHEREOF, the Corporation has caused this certificate to be signed this 11th day of April, 2008.



Douglas N. Currault II
Secretary

RECEIVED
BLMAZ STATE OFFICE
2009 DEC - 2 A 9:40
PHOENIX, ARIZONA

United States Department of the Interior

Bureau of Land Management
 BUSINESS & SUPPORT SVCS DIV
 ONE N CENTRAL AVE SUITE 800
 PHOENIX, AZ 85004 -4427
 Phone: (602) 417-9200

Receipt

No:

2044968

Transaction #: 2110620	
Date of Transaction: 12/02/2009	
CUSTOMER:	FREEPORT MCMORAN CORP ONE N CENTRAL AVE PHOENIX, AZ 85004 US

LINE #	QTY	DESCRIPTION	REMARKS	UNIT PRICE	TOTAL
1	1.00	LOCATABLE MINERALS / MINING CLAIMS-NOT NEW-UNADJUD, ONE AUTH NO. ONLY / MINING CLAIM MONEY RECEIVED CASES: AMC14600/\$6420.00	NAME CHANGE	- n/a -	6420.00
TOTAL:					\$6,420.00

PAYMENT INFORMATION					
1	AMOUNT:	6420.00	POSTMARKED:	N/A	
	TYPE:	CHECK	RECEIVED:	12/02/2009	
	CHECK NO:	667083			
	NAME:	FREEPORT MCMORAN CORP ONE N CENTRAL AVE PHOENIX AZ 85004 US			

REMARKS

This receipt was generated by the automated BLM Collections and Billing System and is a paper representation of a portion of the official electronic record contained therein.

NOTICE!!

These documents have been scanned!

Do not place un-scanned documents beneath this notice!

Do not remove this notice from this file!

GPO Jacket No. 560-102
Print Order 61540
Rise Business Services, LLC
Job=AZ15 7/15/2019



Box Number= AZ15158



Claim Begin-End: AMC343969-AMC344004

4 Annual Filings



AZ15158-2

AMC343903-AMC344575

14598
19084
19271

July 23, 2018

After recording, return to:
Freeport-McMoRan Inc.
Attn: C. Loder
333 North Central Avenue
Phoenix, AZ 85004

Bureau of Land Management
Department of the Interior
One N. Central Avenue
Phoenix, AZ 85004

396630	392440	267423
397095	394407	343969
399774	395460	354965
401702	395849	389660
416258	396113	2018
421078	396508	390053
423774		

NOTICE OF INTENT TO HOLD MINING CLAIMS AND PAYMENT OF BLM


MAINTENANCE FEE

Re: Payment of Annual Claim Maintenance Fee

444577	432480	426773
	438941	428291
	441650	429957

Dear Sir or Madam:

This will serve as notice that Freeport-McMoRan Sierrita, Inc., whose address for purposes of this filing is Land and Water Department, 333 North Central Ave., Phoenix, Arizona 85004, intends to hold the mining claims and/or mill sites described on Exhibit A attached hereto for the assessment year ending at 12 o'clock, noon, on September 1, 2019 by payment of the annual maintenance fee of \$155 per claim or site. Payment of such amount is made herewith for such assessment year for each of the claims and sites, the name, and BLM serial number with the book and page or index number of recording of the location notice in the official records of Pima County, Arizona, of which, is set forth on Exhibit A attached hereto and by this reference incorporated herein.




Carolyn Loder for
Freeport-McMoRan Sierrita, Inc.

State of Arizona)
) ss.
County of Maricopa)

The foregoing instrument was acknowledged before me on July 23rd, 2018, by Carolyn Loder, on behalf of Freeport-McMoRan Sierrita, Inc.

(Seal)





Notary Public
My commission expires: 11/18/19

NO. OF CLAIMS 543
AMOUNT \$84165.
RECEIPT NO. 4219948
DATE COB




EXHIBIT A

County: Pima

State: AZ

BLM Serial #	Claim Name	Original Recording		Amended Recording		Location
		Recording #	Page #	Recording #	Page #	
AMC 014600	ANTICIPATION #11	818	547	20140440026		SEC09-T18S-R12E
AMC 014610	BLACK JACK #1	77	289	2270	231	SEC07-T18S-R12E
AMC 014611	BLACK JACK #2	77	288	2280	467	SEC07-T18S-R12E
AMC 014612	BLACK JACK #3	77	287	2280	468	SEC07-T18S-R12E
AMC 014613	BLACK JACK #4	77	286	2280	469	SEC07-T18S-R12E
AMC 014614	BLACK JACK EXT. NO. 1	380	37	20140440027		SEC07-T18S-R12E
AMC 014615	BLACK JACK EXT. NO. 2	380	38	20140440028		SEC06-T18S-R12E
AMC 014616	BLUE BELL 1	808	587	20140440029		SEC10-T18S-R12E
AMC 014617	BLUE BELL 2	808	588	20140440030		SEC03-T18S-R12E
AMC 014618	BLUE BELL 3	808	589	20140440031		SEC03-T18S-R12E
AMC 014624	BLUE BELL 9	808	595	20140440032		SEC04-T18S-R12E
AMC 014628	BLUE BELL 13	808	599	20140440033		SEC04-T18S-R12E
AMC 014638	BOUNDARY #7	1340	322			SEC22-T18S-R12E
AMC 014639	BOUNDARY #8	1340	323			SEC22-T18S-R12E
AMC 014640	BOUNDARY #9	1340	324			SEC22-T18S-R12E
AMC 014641	BOUNDARY #10	1340	325			SEC22-T18S-R12E
AMC 014642	BOUNDARY #11	1340	326			SEC22-T18S-R12E
AMC 014643	BOUNDARY #12	1340	327			SEC22-T18S-R12E
AMC 014644	BOUNDARY #13	1340	328			SEC22-T18S-R12E
AMC 014645	BOUNDARY #14	1340	329			SEC22-T18S-R12E
AMC 014646	BOUNDARY #15	1340	330			SEC22-T18S-R12E
AMC 014647	BOUNDARY #16	1340	331			SEC22-T18S-R12E
AMC 014648	BOUNDARY #17	1340	332			SEC22-T18S-R12E
AMC 014649	BOUNDARY #18	1340	333			SEC22-T18S-R12E
AMC 014650	BOUNDARY #19	1340	334			SEC22-T18S-R12E
AMC 014651	BOUNDARY #20	1340	335			SEC22-T18S-R12E
AMC 014652	BOUNDARY #21	1340	336			SEC22-T18S-R12E
AMC 014653	BOUNDARY #22	1340	337			SEC22-T18S-R12E
AMC 014654	BOUNDARY #23 FRACTION	1340	338	20140440034		SEC22-T18S-R12E
AMC 014655	BOUNDARY #24 FRACTION	1340	339	20140440035		SEC22-T18S-R12E
AMC 014657	COPPER EMPIRE #2	638	148	20140440036		SEC09-T18S-R12E
AMC 014658	COPPER EMPIRE #3	817	51	1306	308	SEC09-T18S-R12E
AMC 014659	COPPER EMPIRE #4	817	52	1306	309	SEC09-T18S-R12E
AMC 014660	COPPER EMPIRE #5	817	53	1306	310	SEC09-T18S-R12E
AMC 014661	COPPER EMPIRE #6	817	54	1306	311	SEC09-T18S-R12E
AMC 014662	COPPER EMPIRE #7	817	55	2838	178	SEC09-T18S-R12E

Date: 10/30/2017

EXHIBIT A

County: Pima

State: AZ

<u>BLM Serial #</u>	<u>Claim Name</u>	<u>Original Recording</u>		<u>Amended Recording</u>		<u>Location</u>
		<u>Recording #</u>	<u>Page #</u>	<u>Recording #</u>	<u>Page #</u>	
AMC 014663	COPPER EMPIRE #8	817	56	1306	313	SEC09-T18S-R12E
AMC 014664	COPPER EMPIRE #9	817	57	2838	179	SEC04-T18S-R12E
AMC 014665	COPPER EMPIRE #10	817	58	20140440037		SEC10-T18S-R12E
AMC 014666	COPPER GIANT #1	638	139	20140440038		SEC05-T18S-R12E
AMC 014667	COPPER GIANT #2	638	140	20140440039		SEC04-T18S-R12E
AMC 014670	COPPER GIANT #5	638	143	20140440040		SEC05-T18S-R12E
AMC 014671	COPPER GIANT #6	638	144	2731	376	SEC05-T18S-R12E
AMC 014672	COPPER GIANT #7	638	145	2731	377	SEC05-T18S-R12E
AMC 014673	COPPER GIANT #8	638	146	2731	378	SEC05-T18S-R12E
AMC 014674	COPPER JOHN EXTENSION #19	580	199	20140440041		SEC20-T18S-R12E
AMC 014679	COPPER JOHN EXTENSION #26	580	206	20140440042		SEC17-T18S-R12E
AMC 014680	COPPER JOHN EXTENSION #27	580	207	20140440043		SEC20-T18S-R12E
AMC 014685	COPPER JOHN EXTENSION #35	580	215	1049	251	SEC17-T18S-R12E
AMC 014686	COPPER JOHN EXTENSION #42	784	59	2740	104	SEC09-T18S-R12E
AMC 014687	COPPER JOHN EXTENSION #43	784	60	2740	105	SEC09-T18S-R12E
AMC 014688	DEC NO. 1	2241	152			SEC07-T18S-R12E
AMC 014689	DEC NO. 2	2241	153			SEC07-T18S-R12E
AMC 014690	ESCONDIDO #1	76	623	1742	78	SEC18-T18S-R12E
AMC 014691	FRIJOLE	76	547	2965	149	SEC17-T18S-R12E
AMC 014692	HOPE #1	1469	28			SEC07-T18S-R12E
AMC 014693	HOPE #2	1469	27			SEC18-T18S-R12E
AMC 014694	JULY NO 1	2331	293			SEC18-T18S-R12E
AMC 014695	JULY NO 2	2331	292			SEC18-T18S-R12E
AMC 014697	LUCKY BOY #1	76	547	1742	76	SEC18-T18S-R12E
AMC 014698	MAY 1	1756	197	2838	177	SEC09-T18S-R12E
AMC 014699	MAY BIRD #2	890	286	2485	333	SEC12-T18S-R11E
AMC 014700	MAY BIRD #3	890	287	2485	334	SEC12-T18S-R11E
AMC 014701	MAY BIRD #4	890	288	2485	335	SEC12-T18S-R11E
AMC 014702	MAY BIRD #5	890	289	2485	336	SEC12-T18S-R11E
AMC 014703	MAY BIRD #6	890	290	2485	337	SEC12-T18S-R11E
AMC 014704	MAY BIRD #7	890	291	2485	338	SEC12-T18S-R11E
AMC 014705	MAY BIRD #9	977	133	2485	339	SEC12-T18S-R11E
AMC 014706	MAY BIRD #10	977	134	2485	340	SEC12-T18S-R11E
AMC 014707	MAY BIRD #11	977	135	2485	341	SEC11-T18S-R11E
AMC 014708	MAY BIRD #16	977	140	2485	342	SEC12-T18S-R11E

Date: 10/30/2017

EXHIBIT A

County: Pima

State: AZ

BLM Serial #	Claim Name	Original Recording		Amended Recording		Location
		Recording #	Page #	Recording #	Page #	
AMC 014709	MAY BIRD #17	977	141	2485	343	SEC12-T18S-R11E
AMC 014710	MAY BIRD #18	977	142	2485	344	SEC12-T18S-R11E
AMC 014711	MAY BIRD #19	977	143	2485	345	SEC12-T18S-R11E
AMC 014712	MAY BIRD #21	977	145	2485	346	SEC07-T18S-R12E
AMC 014713	MAY BIRD #36	1484	547	2485	347	SEC13-T18S-R11E
AMC 014714	MAY BIRD #37	1484	548	2485	348	SEC07-T18S-R12E
AMC 014715	MAY BIRD #38	1484	549	2485	349	SEC13-T18S-R11E
AMC 014716	MAY BIRD #39	1484	550	2485	350	SEC18-T18S-R12E
AMC 014717	MAY BIRD #40	1484	551	2485	351	SEC13-T18S-R11E
AMC 014718	MAY BIRD #41	1484	552	2485	352	SEC18-T18S-R12E
AMC 014719	MAY BIRD #42	1484	553	2485	353	SEC18-T18S-R12E
AMC 014720	MAY BIRD #43	1484	554	2485	354	SEC18-T18S-R12E
AMC 014721	MAY BIRD #44	1484	555	2485	355	SEC18-T18S-R12E
AMC 014722	MAY BIRD #51	1484	562	2485	356	SEC07-T18S-R12E
AMC 014723	MAY BIRD #52	1484	563	2485	357	SEC12-T18S-R11E
AMC 014724	MAY BIRD #58	1484	569	2485	358	SEC06-T18S-R12E
AMC 014725	MAY BIRD #59	1484	570	20140440044		SEC06-T18S-R12E
AMC 014726	MAY BIRD #60	1484	571	2485	360	SEC06-T18S-R12E
AMC 014727	MAY BIRD #62	1484	573	2485	361	SEC06-T18S-R12E
AMC 014728	MONZONITE NO. 1	1602	116			SEC04-T18S-R12E
AMC 014729	NEW YEARS EVE EXT. #12	638	131	2731	379	SEC09-T18S-R12E
AMC 014730	NEW YEARS EVE EXT. #13	638	132	2731	380	SEC09-T18S-R12E
AMC 014731	NEW YEARS EVE EXT. #14	641	66	2731	381	SEC09-T18S-R12E
AMC 014732	NEW YEARS EVE EXT. #15	638	133	2731	382	SEC09-T18S-R12E
AMC 014733	NEW YEARS EVE EXT. #16	638	138	2747	206	SEC08-T18S-R12E
AMC 014734	NEW YEARS EVE EXT. #17	638	129	2731	384	SEC08-T18S-R12E
AMC 014735	NEW YEARS EVE EXT. #18	638	135	2731	385	SEC08-T18S-R12E
AMC 014736	NEW YEARS EVE EXT. #19	638	130	2731	386	SEC09-T18S-R12E
AMC 014737	NEW YEARS EVE EXT. #20	638	134	2731	387	SEC08-T18S-R12E
AMC 014738	NEW YEARS EVE EXT. #21	638	137	2731	388	SEC04-T18S-R12E
AMC 014739	NEW YEARS EVE EXT. #22	638	136	2747	205	SEC08-T18S-R12E
AMC 014750	OCTOBER NO. 2	2469	245			SEC12-T18S-R12E

Date: 10/30/2017

EXHIBIT A

County: Pima

State: AZ

BLM Serial #	Claim Name	Original Recording		Amended Recording		Location
		Recording #	Page #	Recording #	Page #	
AMC 014751 7	PANA BLANCA EXT. NO. 1	784	62	20140440051		SEC06-T18S-R12E
AMC 014752	PANA BLANCA EXT. NO. 2	784	63	20140440052		SEC07-T18S-R12E
AMC 014753	PANA BLANCA EXT. NO. 3	784	64	20140440053		SEC06-T18S-R12E
AMC 014754	PANA BLANCA EXT. NO. 4	784	65	2379	304	SEC06-T18S-R12E
AMC 014755	PANA BLANCA EXT. NO. 5	784	66	20140440054		SEC07-T18S-R12E
AMC 014756	PANA BLANCA EXTENSION #6	784	68	2379	306	SEC07-T18S-R12E
AMC 014757	PANA BLANCA EXTENSION #7	784	67	2556	375	SEC07-T18S-R12E
AMC 014758	PANA BLANCA EXT. NO. 8	784	69	2379	308	SEC12-T18S-R11E
AMC 014759 J	P. B. NO. 2	2314	299	20140440055		SEC07-T18S-R12E
AMC 014761 ←	P. B. NO. 8	2380	290			SEC08-T18S-R12E
AMC 014763 7	PLADA #1	2731	365			SEC08-T18S-R12E
AMC 014764	PLADA #2	2731	366			SEC09-T18S-R12E
AMC 014765	PLADA #3	2731	367	2747	207	SEC08-T18S-R12E
AMC 014766	PLADA #4	2731	368			SEC09-T18S-R12E
AMC 014767	PLADA #5	2731	369			SEC09-T18S-R12E
AMC 014768	PLADA #6	2731	370	2769	82	SEC09-T18S-R12E
AMC 014769 J	QUARTZ HILL #3	1648	596	2485	362	SEC18-T18S-R12E
AMC 014771 7	RED HILL EXTENSION #2	512	412	20140440056		SEC20-T18S-R12E
AMC 014772	RED HILL EXTENSION #3	512	413	1049	254	SEC20-T18S-R12E
AMC 014773 J	RED HILL EXTENSION #6	646	241	20140440057		SEC17-T18S-R12E
AMC 014778 7	RED HILL EXTENSION #13	646	247	1049	256	SEC17-T18S-R12E
AMC 014779 J	RED HILL EXTENSION #17	821	78	1049	257	SEC17-T18S-R12E
AMC 014781 7	RESERVE NO. 7	822	486	20140440058		SEC10-T18S-R12E
AMC 014782	RESERVE NO. 8	822	487			SEC10-T18S-R12E
AMC 014783	RESERVE NO. 9	822	488	20140440059		SEC10-T18S-R12E
AMC 014784 J	RESERVE NO. 10	822	489			SEC10-T18S-R12E
AMC 014786 7	RESERVE NO. 12	822	491			SEC10-T18S-R12E
AMC 014787 J	RESERVE NO. 13	822	492	20140440060		SEC15-T18S-R12E
AMC 014788 J	RESERVE NO. 14	822	493			SEC10-T18S-R12E
AMC 014798 7	RESERVE #24	923	583	20140440061		SEC15-T18S-R12E
AMC 014799 J	RESERVE #25	923	584	20140440062		SEC15-T18S-R12E

Date: 10/30/2017

EXHIBIT A

County: Pima

State: AZ

BLM Serial #	Claim Name	Original Recording		Amended Recording		Location
		Recording #	Page #	Recording #	Page #	
AMC 014801 7	RESERVE #27	923	586	20140440063		SEC15-T18S-R12E
AMC 014802	RESERVE #28	923	587	20140440064		SEC15-T18S-R12E
AMC 014803	RESERVE #29	935	566			SEC15-T18S-R12E
AMC 014804	RESERVE #30	923	588			SEC15-T18S-R12E
AMC 014805 J	RESERVE #31	923	589	20140440065		SEC15-T18S-R12E
AMC 014806 ←	RESERVE #32	923	590			SEC15-T18S-R12E
AMC 014809 7	RESERVE NO. 36 FRACTION	2302	215			SEC15-T18S-R12E
AMC 014810	RESERVE NO. 37 FRACTION	2302	216			SEC15-T18S-R12E
AMC 014811	RESERVE NO. 38 FRACTION	2302	217			SEC15-T18S-R12E
AMC 014812	RESERVE NO. 39 FRACTION	2302	218			SEC15-T18S-R12E
AMC 014813	SEPT. NO 4	2331	291			SEC06-T18S-R12E
AMC 014814	SEPT. NO 5	2331	290			SEC12-T18S-R11E
AMC 014815 J	SEPT. NO 6	2331	289			SEC12-T18S-R11E
AMC 014835 7	VIRGINIA #1	1734	53	1746	522	SEC17-T18S-R12E
AMC 014836	VIRGINIA #2	1734	54	1746	523	SEC17-T18S-R12E
AMC 014837 J	VIRGINIA #3	1734	55	1746	524	SEC17-T18S-R12E
AMC 19084 ←	Rich 1	3934	532			SEC34-T17S-R13E
AMC 19086 ←	Rich 3	3934	534			SEC34-T17S-R13E
AMC 19088 ←	Rich 5	3934	536			SEC34-T17S-R13E
AMC 19090 ←	Rich 7	3934	538			SEC34-T17S-R13E
AMC 19092 ←	Rich 9	3934	540			SEC27-T17S-R13E
AMC 19094 ←	Rich 11	3934	542			SEC27-T17S-R13E
AMC 19096 ←	Rich 13	2233	16			SEC27-T17S-R13E
AMC 19098 ←	Rich 15	2233	18			SEC27-T17S-R13E
AMC 19100 ←	Rich 17	2233	20			SEC27-T17S-R13E
AMC 19102 ←	Rich 19	3934	544			SEC27-T17S-R13E
AMC 19104 ←	Rich 21	3934	546			SEC27-T17S-R13E
AMC 19106 ←	Rich 23	3934	548			SEC27-T17S-R13E
AMC 19108 ←	Rich 25	3934	550			SEC27-T17S-R13E
AMC 19110 7	Rich 27	3934	552			SEC34-T17S-R13E
AMC 19111 J	Rich 28	3934	553			SEC34-T17S-R13E
AMC 19112 ←	Rich 29	3934	554			SEC34-T17S-R13E
AMC 19114 7	Rich 31	3934	556			SEC34-T17S-R13E
AMC 19115 J	Rich 32	3934	557			SEC34-T17S-R13E
AMC 19278 ←	Eric 10	2220	175			SEC34-T17S-R13E
AMC 19280 ←	Eric 12	2220	177			SEC34-T17S-R13E

Date: 10/30/2017

Page 5

EXHIBIT A

County: Pima

State: AZ

<u>BLM Serial #</u>	<u>Claim Name</u>	<u>Original Recording</u>		<u>Amended Recording</u>		<u>Location</u>
		<u>Recording #</u>	<u>Page #</u>	<u>Recording #</u>	<u>Page #</u>	
AMC 19282 ↗	Eric 14	2220	179			SEC34-T17S-R13E
AMC 19284 ↗	Eric 16	2220	181			SEC34-T17S-R13E
AMC 19286 ↗	Eric 18	3934	527			SEC34-T17S-R13E
AMC 19292 ↗	Eric 24	2220	189			SEC34-T17S-R13E
AMC 19294 ↗	Eric 26	2220	191			SEC34-T17S-R13E
AMC 19296 ↗	Eric 28	2220	193			SEC34-T17S-R13E
AMC 19298 ↗	Eric 30	2220	195			SEC34-T17S-R13E
AMC 19300 ↗	Eric 32	2220	197			SEC27-T17S-R13E
AMC 19302 ↗	Eric 34	2220	199			SEC27-T17S-R13E
AMC 19304 ↗	Eric 36	2220	201			SEC27-T17S-R13E
AMC 19306 ↗	Eric 38	2220	203			SEC27-T17S-R13E
AMC 19308 ↗	Eric 40	2220	205			SEC27-T17S-R13E
AMC 19310 ↗	Eric 42	2220	207			SEC27-T17S-R13E
AMC 19314 ↗	Eric 46	2238	305			SEC27-T17S-R13E
AMC 19316 ↗	Eric 48	2238	303			SEC27-T17S-R13E
AMC 19318 ↗	Eric 50	2238	301			SEC27-T17S-R13E
AMC 267429 ↗	COPPER EMPIRE #1	8011	2127			SEC09-T18S-R12E
AMC 343975 7	OXIDE 7	10401	217	20140440045		SEC05-T18S-R12E
AMC 343976 J	OXIDE 8	10401	219	20140440046		SEC05-T18S-R12E
AMC 343979 7	OXIDE 11	10401	225	20140440047		SEC05-T18S-R12E
AMC 343980 J	OXIDE 12	10401	227	20140440048		SEC05-T18S-R12E
AMC 343983 ↗	OXIDE 15	10401	233	20140440049		SEC05-T18S-R12E
AMC 343995 7	OXIDE 27	10401	257	20140440050		SEC05-T18S-R12E
AMC 343996	OXIDE 28	10401	259			SEC05-T18S-R12E
AMC 343997	OXIDE 29	10401	261			SEC05-T18S-R12E
AMC 343998	OXIDE 30	10401	263			SEC05-T18S-R12E
AMC 343999 J	OXIDE 31	10401	265			SEC05-T18S-R12E
AMC 354965 7	JAKE #1	11455	2469			SEC11-T18S-R12E
AMC 354966	JAKE #2	11455	2471			SEC11-T18S-R12E
AMC 354967	JAKE #3	11455	2473			SEC11-T18S-R12E
AMC 354968	JAKE #4	11455	2475			SEC11-T18S-R12E
AMC 354969	JAKE #5	11455	2477	13425	16	SEC11-T18S-R12E
AMC 354970	JAKE #6	11455	2479	13425	18	SEC11-T18S-R12E
AMC 354971	JAKE #7	11455	2481	13425	20	SEC11-T18S-R12E
AMC 354972	JAKE #8	11455	2483			SEC11-T18S-R12E
AMC 354973	JAKE #9	11455	2485			SEC11-T18S-R12E
AMC 354974	JAKE #10	11455	2487			SEC11-T18S-R12E
AMC 354975 J	JAKE #11	11455	2489			SEC11-T18S-R12E

Date: 10/30/2017

EXHIBIT A

County: Pima

State: AZ

<u>BLM Serial #</u>	<u>Claim Name</u>	<u>Original Recording</u>		<u>Amended Recording</u>		<u>Location</u>
		<u>Recording #</u>	<u>Page #</u>	<u>Recording #</u>	<u>Page #</u>	
AMC 354976 7	JAKE #12	11455	2491			SEC11-T18S-R12E
AMC 354977	JAKE #13	11455	2493	13425	22	SEC11-T18S-R12E
AMC 354978	JAKE #14	11455	2495	13425	24	SEC11-T18S-R12E
AMC 354979	JAKE #15	11455	2497	13425	26	SEC11-T18S-R12E
AMC 354980	JAKE #16	11455	2499	13425	28	SEC12-T18S-R12E
AMC 354981	JAKE #17	11455	2501	13425	30	SEC12-T18S-R12E
AMC 354982	JAKE #18	11455	2503	13425	32	SEC12-T18S-R12E
AMC 354983	JAKE #19	11455	2505	13425	34	SEC12-T18S-R12E
AMC 354984	JAKE #20	11455	2507	13425	36	SEC12-T18S-R12E
AMC 354985	JAKE #21	11455	2509	13425	38	SEC12-T18S-R12E
AMC 354986	JAKE #22	11455	2511	13425	40	SEC12-T18S-R12E
AMC 354987	JAKE #23	11455	2513	13425	42	SEC12-T18S-R12E
AMC 354988	JAKE #24	11455	2515	13425	44	SEC12-T18S-R12E
AMC 354989	JAKE #25	11455	2517	13425	46	SEC12-T18S-R12E
AMC 354990 J	JAKE #26	11455	2519	13425	48	SEC12-T18S-R12E
AMC 354992 7	JAKE #28	11455	2523	13425	50	SEC12-T18S-R12E
AMC 354993	JAKE #29	11455	2525	13425	52	SEC12-T18S-R12E
AMC 354994	JAKE #30	11455	2527	13425	54	SEC12-T18S-R12E
AMC 354995	JAKE #31	11455	2529	13425	56	SEC12-T18S-R12E
AMC 354996	JAKE #32	11455	2531	13425	58	SEC12-T18S-R12E
AMC 354997	JAKE #33	11455	2533	13425	60	SEC12-T18S-R12E
AMC 354998	JAKE #34	11455	2535	13425	62	SEC12-T18S-R12E
AMC 354999 J	JAKE #35	11455	2537	13478	4	SEC12-T18S-R12E
AMC 355000 J	JAKE #36	11455	2539	13478	2	SEC12-T18S-R12E
AMC 389694 7	SIR #35	13245	621			SEC01-T18S-R12E
AMC 389695	SIR #36	13245	623			SEC01-T18S-R12E
AMC 389696	SIR #37	13245	625			SEC04-T18S-R12E
AMC 389697	SIR #38	13245	627			SEC04-T18S-R12E
AMC 389698	SIR #39	13245	629			SEC04-T18S-R12E
AMC 389699	SIR #40	13245	631			SEC04-T18S-R12E
AMC 389700 J	SIR #41	13245	633			SEC04-T18S-R12E
AMC 389701 J	SIR #42	13245	635			SEC04-T18S-R12E
AMC 390053 7	BND #1	13258	219			SEC23-T18S-R12E
AMC 390054	BND #2	13258	221			SEC23-T18S-R12E
AMC 390055	BND #3	13258	223			SEC23-T18S-R12E
AMC 390056	BND #4	13258	225			SEC23-T18S-R12E
AMC 390057	BND #5	13258	227			SEC23-T18S-R12E
AMC 390058 J	BND #6	13258	229			SEC23-T18S-R12E

Date: 10/30/2017

EXHIBIT A

County: Pima

State: AZ

<u>BLM Serial #</u>	<u>Claim Name</u>	<u>Original Recording</u>		<u>Amended Recording</u>		<u>Location</u>
		<u>Recording #</u>	<u>Page #</u>	<u>Recording #</u>	<u>Page #</u>	
AMC 390059 7	BND #7	13258	231			SEC23-T18S-R12E
AMC 392440 ↓	CGO-1	13312	161			SEC05-T18S-R12E
AMC 394411 ←	ANT-5	13373	37			SEC10-T18S-R12E
AMC 395462 ←	JAKE #27R	13442	8			SEC12-T18S-R12E
AMC 395849 7	SIR #44	13477	139			SEC02-T18S-R12E
AMC 395850	SIR #45	13477	141			SEC02-T18S-R12E
AMC 395851	SIR #46	13477	143			SEC02-T18S-R12E
AMC 395852	SIR #47	13477	145			SEC02-T18S-R12E
AMC 395853	SIR #48	13477	147			SEC02-T18S-R12E
AMC 395854	SIR #49	13477	149			SEC02-T18S-R12E
AMC 395855	SIR #50	13477	151			SEC01-T18S-R12E
AMC 395856	SIR #51	13477	153			SEC01-T18S-R12E
AMC 395857	SIR #52	13477	155			SEC01-T18S-R12E
AMC 395858	SIR #53	13477	157			SEC01-T18S-R12E
AMC 395859	SIR #54	13477	159			SEC12-T18S-R12E
AMC 395860	SIR #55	13477	161			SEC12-T18S-R12E
AMC 395861	SIR #56	13477	163			SEC12-T18S-R12E
AMC 395862	SIR #57	13477	165			SEC12-T18S-R12E
AMC 395863 ↓	SIR #58	13477	167			SEC01-T18S-R12E
AMC 396113 7	TATE-1	13496	484			SEC04-T18S-R12E
AMC 396114	TATE-2	13496	486			SEC04-T18S-R12E
AMC 396115	TATE-3	13496	488			SEC04-T18S-R12E
AMC 396116 ↓	TATE-4	13496	490			SEC04-T18S-R12E
AMC 396508 7	CONHILL-1R	13543	290			SEC18-T18S-R12E
AMC 396509	MSP-1	13543	292			SEC35-T17S-R12E
AMC 396510	MSP-2	13543	294			SEC35-T17S-R12E
AMC 396511	MSP-3	13543	296			SEC35-T17S-R12E
AMC 396512	MSP-4	13543	298			SEC35-T17S-R12E
AMC 396513	MSP-5	13543	300			SEC35-T17S-R12E
AMC 396514	MSP-6	13543	302			SEC35-T17S-R12E
AMC 396515	MSP-7	13543	304			SEC35-T17S-R12E
AMC 396516	MSP-8	13543	306			SEC35-T17S-R12E
AMC 396517	MSP-9	13543	308			SEC35-T17S-R12E
AMC 396518	MSP-10	13543	310			SEC35-T17S-R12E
AMC 396519	MSP-11	13543	312			SEC35-T17S-R12E
AMC 396520	MSP-12	13543	314			SEC35-T17S-R12E
AMC 396521	MSP-13	13543	316			SEC35-T17S-R12E
AMC 396522 ↓	MSP-14	13543	318			SEC35-T17S-R12E

Date: 10/30/2017

EXHIBIT A

County: Pima

State: AZ

<u>BLM Serial #</u>	<u>Claim Name</u>	<u>Original Recording</u>		<u>Amended Recording</u>		<u>Location</u>
		<u>Recording #</u>	<u>Page #</u>	<u>Recording #</u>	<u>Page #</u>	
AMC 396523	MSP-15	13543	320			SEC35-T17S-R12E
AMC 396524	MSP-16	13543	322			SEC35-T17S-R12E
AMC 396525	MSP-17	13543	324			SEC35-T17S-R12E
AMC 396526	MSP-18	13543	326			SEC35-T17S-R12E
AMC 396527	MSP-19	13543	328			SEC35-T17S-R12E
AMC 396528	MSP-20	13543	330			SEC35-T17S-R12E
AMC 396529	MSP-21	13543	332			SEC35-T17S-R12E
AMC 396530	MSP-22	13543	334			SEC35-T17S-R12E
AMC 396531	MSP-23	13543	336			SEC26-T17S-R12E
AMC 396532	MSP-24	13543	338			SEC26-T17S-R12E
AMC 396533	MSP-25	13543	340			SEC26-T17S-R12E
AMC 396534	MSP-26	13543	342			SEC25-T17S-R12E
AMC 396535	MSP-27	13543	344			SEC25-T17S-R12E
AMC 396536	MSP-28	13543	346			SEC25-T17S-R12E
AMC 396537	MSP-29	13543	348			SEC25-T17S-R12E
AMC 396538	MSP-30	13543	350			SEC25-T17S-R12E
AMC 396539	MSP-31	13543	352			SEC25-T17S-R12E
AMC 396540	MSP-32	13543	354			SEC25-T17S-R12E
AMC 396541	MSP-33	13543	356			SEC25-T17S-R12E
AMC 396542	MSP-34	13543	358			SEC25-T17S-R12E
AMC 396543	MSP-35	13543	360			SEC25-T17S-R12E
AMC 396544	MSP-36	13543	362			SEC25-T17S-R12E
AMC 396545	MSP-37	13543	364			SEC25-T17S-R12E
AMC 396546	MSP-38	13543	366			SEC25-T17S-R12E
AMC 396547	MSP-39	13543	368			SEC25-T17S-R12E
AMC 396548	MSP-40	13543	370			SEC25-T17S-R12E
AMC 396549	MSP-41	13543	372			SEC25-T17S-R12E
AMC 396550	MSP-42	13543	374			SEC25-T17S-R12E
AMC 396551	MSP-43	13543	376			SEC25-T17S-R12E
AMC 396552	MSP-44	13543	378			SEC25-T17S-R12E
AMC 396553	MSP-45	13543	380			SEC25-T17S-R12E
AMC 396554	MSP-46	13543	382			SEC25-T17S-R12E
AMC 396555	MSP-47	13543	384			SEC25-T17S-R12E
AMC 396556	MSP-48	13543	386			SEC25-T17S-R12E
AMC 396557	MSP-49	13543	388			SEC25-T17S-R12E
AMC 396558	MSP-50	13543	390			SEC24-T17S-R12E
AMC 396559	MSP-51	13543	392			SEC24-T17S-R12E
AMC 396560	MSP-52	13543	394			SEC24-T17S-R12E

Date: 10/30/2017

EXHIBIT A

County: Pima

State: AZ

<u>BLM Serial #</u>	<u>Claim Name</u>	<u>Original Recording</u>		<u>Amended Recording</u>		<u>Location</u>
		<u>Recording #</u>	<u>Page #</u>	<u>Recording #</u>	<u>Page #</u>	
AMC 396561	MSP-53	13543	396			SEC24-T17S-R12E
AMC 396562	MSP-54	13543	398			SEC24-T17S-R12E
AMC 396563	MSP-55	13543	400			SEC24-T17S-R12E
AMC 396564	MSP-56	13543	402			SEC24-T17S-R12E
AMC 396565	MSP-57	13543	404			SEC24-T17S-R12E
AMC 396566	MSP-58	13543	406			SEC24-T17S-R12E
AMC 396567	MSP-59	13543	408			SEC24-T17S-R12E
AMC 396630	MSP-60	13553	298			SEC24-T17S-R12E
AMC 396631	MSP-61	13553	300			SEC24-T17S-R12E
AMC 396632	MSP-62	13553	302			SEC24-T17S-R12E
AMC 396633	MSP-63	13553	304			SEC24-T17S-R12E
AMC 396634	MSP-64	13553	306			SEC24-T17S-R12E
AMC 396635	MSP-65	13553	308			SEC24-T17S-R12E
AMC 396636	MSP-66	13553	310			SEC24-T17S-R12E
AMC 396637	MSP-67	13553	312			SEC24-T17S-R12E
AMC 396638	MSP-68	13553	314			SEC24-T17S-R12E
AMC 396639	MSP-69	13553	316			SEC19-T17S-R13E
AMC 396640	MSP-70	13553	318			SEC19-T17S-R13E
AMC 396641	MSP-71	13553	320			SEC19-T17S-R13E
AMC 396642	MSP-72	13553	322			SEC19-T17S-R13E
AMC 396643	MSP-73	13553	324			SEC19-T17S-R13E
AMC 396644	MSP-74	13553	326			SEC19-T17S-R13E
AMC 396645	MSP-75	13553	328			SEC19-T17S-R13E
AMC 396646	MSP-76	13553	330			SEC35-T17S-R12E
AMC 396647	MSP-77	13553	332			SEC35-T17S-R12E
AMC 396648	RSR-6	13553	334			SEC26-T17S-R12E
AMC 396649	RSR-8	13553	336			SEC26-T17S-R12E
AMC 396650	RSR-10	13553	338			SEC26-T17S-R12E
AMC 396651	RSR-12	13553	295			SEC26-T17S-R12E
AMC 396652	RSR-14	13553	340			SEC26-T17S-R12E
AMC 396653	RSR-16	13553	342			SEC26-T17S-R12E
AMC 396654	RSR-18	13553	344			SEC26-T17S-R12E
AMC 396655	RSR-20	13553	346			SEC26-T17S-R12E
AMC 396656	RSR-22	13553	348			SEC26-T17S-R12E
AMC 396657	RSR-23	13553	350			SEC34-T17S-R12E
AMC 396658	RSR-24	13553	352			SEC26-T17S-R12E
AMC 396659	RSR-25	13553	354			SEC34-T17S-R12E
AMC 396660	RSR-26	13553	356			SEC34-T17S-R12E

Date: 10/30/2017

Page 10

EXHIBIT A

County: Pima

State: AZ

<u>BLM Serial #</u>	<u>Claim Name</u>	<u>Original Recording</u>		<u>Amended Recording</u>		<u>Location</u>
		<u>Recording #</u>	<u>Page #</u>	<u>Recording #</u>	<u>Page #</u>	
AMC 396661	RSR-27	13553	358			SEC26-T17S-R12E
AMC 396662	RSR-28	13553	360			SEC26-T17S-R12E
AMC 396663	RSR-29	13553	362			SEC26-T17S-R12E
AMC 396664	RSR-30	13553	364			SEC26-T17S-R12E
AMC 396665	RSR-31	13553	366			SEC26-T17S-R12E
AMC 396666	RSR-32	13553	368			SEC26-T17S-R12E
AMC 396667	RSR-33	13553	370			SEC26-T17S-R12E
AMC 396668	RSR-34	13553	372			SEC26-T17S-R12E
AMC 396669	RSR-35	13553	374			SEC26-T17S-R12E
AMC 396670	RSR-36	13553	376			SEC26-T17S-R12E
AMC 396671	RSR-37	13553	378			SEC26-T17S-R12E
AMC 396672	RSR-38	13553	380			SEC26-T17S-R12E
AMC 396673	RSR-39	13553	382			SEC26-T17S-R12E
AMC 396674	RSR-40	13553	384			SEC26-T17S-R12E
AMC 396675	RSR-41	13553	386			SEC26-T17S-R12E
AMC 396676	RSR-42	13553	388			SEC26-T17S-R12E
AMC 396677	RSR-43	13553	390			SEC26-T17S-R12E
AMC 396678	RSR-44	13553	392			SEC26-T17S-R12E
AMC 396679	RSR-45	13553	394			SEC26-T17S-R12E
AMC 397095	MSP-78	13605	939			SEC26-T17S-R12E
AMC 397096	MSP-79	13605	941			SEC26-T17S-R12E
AMC 397097	MSP-80	13605	943			SEC26-T17S-R12E
AMC 397098	MSP-81	13605	945			SEC26-T17S-R12E
AMC 397099	MSP-82	13605	947			SEC26-T17S-R12E
AMC 397100	MSP-83	13605	949			SEC26-T17S-R12E
AMC 397101	MSP-84	13605	951			SEC26-T17S-R12E
AMC 397102	MSP-85	13605	953			SEC25-T17S-R12E
AMC 397103	MSP-86	13605	955			SEC25-T17S-R12E
AMC 397104	MSP-87	13605	957			SEC25-T17S-R12E
AMC 397108	MSP-91	13605	965			SEC25-T17S-R12E
AMC 397109	MSP-92	13605	967			SEC25-T17S-R12E
AMC 397110	MSP-93	13605	969			SEC25-T17S-R12E
AMC 397111	MSP-94	13605	971			SEC25-T17S-R12E
AMC 397112	MSP-95	13605	973			SEC30-T17S-R13E
AMC 397113	MSP-96	13605	975			SEC30-T17S-R13E
AMC 397114	MSP-97	13605	977			SEC30-T17S-R13E
AMC 397115	MSP-98	13605	979			SEC30-T17S-R13E
AMC 397116	MSP-99	13605	981			SEC01-T18S-R12E

Date: 10/30/2017

Page 11

EXHIBIT A

County: Pima

State: AZ

<u>BLM Serial #</u>	<u>Claim Name</u>	<u>Original Recording</u>		<u>Amended Recording</u>		<u>Location</u>
		<u>Recording #</u>	<u>Page #</u>	<u>Recording #</u>	<u>Page #</u>	
AMC 397117	MSP-100	13605	983			SEC01-T18S-R12E
AMC 397118	MSP-101	13605	985			SEC20-T17S-R13E
AMC 397119	MSP-102	13605	987			SEC20-T17S-R13E
AMC 397120	MSP-103	13605	989			SEC20-T17S-R13E
AMC 397121	MSP-104	13605	991			SEC20-T17S-R13E
AMC 397122	MSP-105	13605	993			SEC20-T17S-R13E
AMC 397123	MSP-106	13605	995			SEC20-T17S-R13E
AMC 397124	MSP-107	13605	997			SEC20-T17S-R13E
AMC 397125	MSP-108	13605	999			SEC20-T17S-R13E
AMC 397126	MSP-109	13605	1001			SEC20-T17S-R13E
AMC 397127	MSP-110	13605	1003			SEC20-T17S-R13E
AMC 397128	MSP-111	13605	1005			SEC20-T17S-R13E
AMC 397129	MSP-112	13605	1007			SEC20-T17S-R13E
AMC 397130	MSP-113	13605	1009			SEC20-T17S-R13E
AMC 397131	MSP-114	13605	1011			SEC20-T17S-R13E
AMC 397132	MSP-115	13605	1013			SEC20-T17S-R13E
AMC 397133	MSP-116	13605	1015			SEC20-T17S-R13E
AMC 397134	MSP-117	13605	1017			SEC20-T17S-R13E
AMC 397135	MSP-118	13605	1019			SEC20-T17S-R13E
AMC 397136	MSP-119	13605	1021			SEC20-T17S-R13E
AMC 397137	MSP-120	13605	1023			SEC20-T17S-R13E
AMC 397138	MSP-121	13605	1025			SEC20-T17S-R13E
AMC 397139	MSP-122	13605	1027			SEC20-T17S-R13E
AMC 397140	MSP-123	13605	1029			SEC20-T17S-R13E
AMC 397141	MSP-124	13605	1031			SEC20-T17S-R13E
AMC 397142	MSP-125	13605	1033			SEC20-T17S-R13E
AMC 397143	MSP-126	13605	1035			SEC20-T17S-R13E
AMC 397144	MSP-127	13605	1037			SEC20-T17S-R13E
AMC 397145	MSP-128	13605	1039			SEC21-T17S-R13E
AMC 397146	MSP-129	13605	1041			SEC20-T17S-R13E
AMC 397147	MSP-130	13605	1043			SEC21-T17S-R13E
AMC 397148	MSP-131	13605	1045			SEC20-T17S-R13E
AMC 397149	MSP-132	13605	1047			SEC21-T17S-R13E
AMC 397150	MSP-133	13605	1049			SEC21-T17S-R13E
AMC 397152	MSP-135	13605	1053			SEC21-T17S-R13E
AMC 397154	MSP-137	13605	1057			SEC21-T17S-R13E
AMC 399774	JHS-1	13763	3018			SEC30-T17S-R13E
AMC 399775	JHS-2	13763	3020			SEC30-T17S-R13E

Date: 10/30/2017

Page 12

EXHIBIT A

County: Pima

State: AZ

BLM Serial #	Claim Name	Original Recording		Amended Recording		Location
		Recording #	Page #	Recording #	Page #	
AMC 399776 7	JHS-3	13763	3022			SEC30-T17S-R13E
AMC 399777	JHS-4	13763	3024			SEC30-T17S-R13E
AMC 399778	JHS-5	13763	3026			SEC30-T17S-R13E
AMC 399779	JHS-6	13763	3028			SEC30-T17S-R13E
AMC 399780	JHS-7	13763	3030			SEC30-T17S-R13E
AMC 399781	JHS-8	13763	3032			SEC30-T17S-R13E
AMC 399782	JHS-9	13763	3034			SEC30-T17S-R13E
AMC 399783	JHS-10	13763	3036			SEC30-T17S-R13E
AMC 399784	JHS-11	13763	3038			SEC30-T17S-R13E
AMC 399785	JHS-12	13763	3040			SEC30-T17S-R13E
AMC 399786	JHS-13	13763	3042			SEC25-T17S-R12E
AMC 399787	JHS-14	13763	3044			SEC01-T18S-R12E
AMC 399788	JHS-15	13763	3046			SEC01-T18S-R12E
AMC 399789	JHS-16	13763	3048			SEC01-T18S-R12E
AMC 399790	JHS-17	13763	3050			SEC12-T18S-R12E
AMC 399791	JHS-18	13763	3052			SEC12-T18S-R12E
AMC 399792	JHS-19	13763	3054			SEC27-T17S-R13E
AMC 399793	JHS-20	13763	3056			SEC27-T17S-R13E
AMC 399794	JHS-21	13763	3058			SEC27-T17S-R13E
AMC 399795	JHS-22	13763	3060			SEC34-T17S-R12E
AMC 399796	JHS-23	13763	3062			SEC34-T17S-R13E
AMC 399797	JHS-24	13763	3064			SEC34-T17S-R13E
AMC 399798	JHS-25	13763	3066			SEC34-T17S-R13E
AMC 399799	JHS-26	13763	3068			SEC34-T17S-R13E
AMC 399800 J	JHS-27	13763	3070			SEC25-T17S-R12E
AMC 401702 7	MSP 88	13871	1145			SEC25-T17S-R12E
AMC 401703	MSP 89	13871	1143			SEC25-T17S-R12E
AMC 401704 J	MSP 90	13871	1141			SEC25-T17S-R12E
AMC 416258 7	ARNI-21	20121710268				SEC07-T18S-R13E
AMC 416259	ARNI-22	20121710269				SEC07-T18S-R13E
AMC 416260	ARNI-23	20121710270				SEC07-T18S-R13E
AMC 416261	ARNI-24	20121710271				SEC07-T18S-R13E
AMC 416262	ARNI-26	20121710272				SEC01-T18S-R12E
AMC 416263 J	ARNI-29	20121710273				SEC04-T18S-R12E
AMC 421078 7	ARNI-4	20130370748				SEC36-T17S-R12E
AMC 421079	ARNI-11	20130370749				SEC36-T17S-R12E
AMC 421080	DAN-1	20130370750				SEC36-T17S-R12E
AMC 421081 J	DAN-2	20130370751				SEC36-T17S-R12E

Date: 10/30/2017

EXHIBIT A

County: Pima

State: AZ

<u>BLM Serial #</u>	<u>Claim Name</u>	<u>Original Recording</u>		<u>Amended Recording</u>		<u>Location</u>
		<u>Recording #</u>	<u>Page #</u>	<u>Recording #</u>	<u>Page #</u>	
AMC 421082	DIANA-1	20130370752				SEC36-T17S-R12E
AMC 421083	DIANA-2	20130370753				SEC36-T17S-R12E
AMC 421084	DIANA-3	20130370754				SEC36-T17S-R12E
AMC 421085	DIANA-4	20130370755				SEC36-T17S-R12E
AMC 421086	DIANA-5	20130370756				SEC36-T17S-R12E
AMC 421087	DIANA-6	20130370757				SEC36-T17S-R12E
AMC 421088	DIANA-7	20130370758				SEC36-T17S-R12E
AMC 421089	DIANA-8	20130370759				SEC36-T17S-R12E
AMC 423776	TAMRA-3	20131900491				SEC04-T18S-R12E
AMC 426773	ARNI-1	20140450424				SEC04-T18S-R12E
AMC 426774	ARNI-2	20140450425				SEC04-T18S-R12E
AMC 426775	ARNI-3	20140450426				SEC04-T18S-R12E
AMC 426776	ARNI-5	20140450427				SEC04-T18S-R12E
AMC 426777	ARNI-6	20140450428				SEC04-T18S-R12E
AMC 426778	ARNI-7	20140450429				SEC04-T18S-R12E
AMC 426779	ARNI-8	20140450430				SEC05-T18S-R12E
AMC 426780	ARNI-9	20140450431				SEC05-T18S-R12E
AMC 426781	ARNI-10	20140450432				SEC05-T18S-R12E
AMC 426782	ARNI-12	20140450433				SEC05-T18S-R12E
AMC 426783	ARNI-13	20140450434				SEC04-T18S-R12E
AMC 426784	ARNI-14	20140450435				SEC04-T18S-R12E
AMC 426785	ARNI-15	20140450436				SEC04-T18S-R12E
AMC 426786	ARNI-16	20140450437				SEC03-T18S-R12E
AMC 426787	ARNI-17	20140450438				SEC10-T18S-R12E
AMC 426788	ARNI-18	20140450439				SEC09-T18S-R12E
AMC 426789	ARNI-19	20140450440				SEC10-T18S-R12E
AMC 426790	ARNI-20	20140450441				SEC15-T18S-R12E
AMC 426791	ARNI-25	20140450442				SEC15-T18S-R12E
AMC 426792	ARNI-27	20140450443				SEC15-T18S-R12E
AMC 426793	ARNI-28	20140450444				SEC15-T18S-R12E
AMC 426794	ARNI-30	20140450445				SEC15-T18S-R12E
AMC 426795	ARNI-31	20140450446				SEC16-T18S-R12E
AMC 426796	ARNI-32	20140450447				SEC22-T18S-R12E
AMC 426797	ARNI-33	20140450448				SEC22-T18S-R12E
AMC 426798	ARNI-34	20140450449				SEC17-T18S-R12E
AMC 426799	ARNI-35	20140450450				SEC17-T18S-R12E
AMC 426800	ARNI-36	20140450451				SEC17-T18S-R12E
AMC 426801	ARNI-37	20140450452				SEC10-T18S-R12E

Date: 10/30/2017

ORIGINAL RECORDING

EXHIBIT A

County: Pima

State: AZ

<u>BLM Serial #</u>	<u>Claim Name</u>	<u>Original Recording</u>		<u>Amended Recording</u>		<u>Location</u>
		<u>Recording #</u>	<u>Page #</u>	<u>Recording #</u>	<u>Page #</u>	
AMC 426802	ARNI-38	20140450453				SEC15-T18S-R12E
AMC 426803	ARNI-39	20140450454				SEC17-T18S-R12E
AMC 426804	SIR-43	20140450455				SEC04-T18S-R12E
AMC 426805	SIR-44	20140450456				SEC04-T18S-R12E
AMC 426806	SIR-45	20140450457				SEC03-T18S-R12E
AMC 428291	MSP-134R	20141570607				SEC21-T17S-R13E
AMC 428292	MSP-136R	20141570608				SEC21-T17S-R13E
AMC 428293	MSP-138R	20141570609				SEC21-T17S-R13E
AMC 429957	ARNI-40	20143230506				SEC05-T18S-R12E
AMC 429958	ARNI-41	20143230507				SEC05-T18S-R12E
AMC 429959	ARNI-42	20143230508				SEC10-T18S-R12E
AMC 432480	JD-1	20151560477				SEC04-T18S-R12E
AMC 432481	JD-2	20151560478				SEC04-T18S-R12E
AMC 432482	JD-3	20151560479				SEC04-T18S-R12E
AMC 432483	JD-4	20151560480				SEC04-T18S-R12E
AMC 432484	JD-5	20151560481				SEC04-T18S-R12E
AMC 432485	JD-6	20151560482				SEC04-T18S-R12E
AMC 438941	DLC-1	20162150608				SEC34-T17S-R12E
AMC 438942	DLC-2	20162150609				SEC34-T17S-R12E
AMC 438943	DLC-3	20162150610				SEC34-T17S-R12E
AMC 438944	DLC-4	20162150611				SEC34-T17S-R12E
AMC 438945	DLC-5	20162150612				SEC34-T17S-R12E
AMC 438946	DLC-6	20162150613				SEC34-T17S-R12E
AMC 438947	DLC-7	20162150614				SEC34-T17S-R12E
AMC 438948	DLC-8	20162150615				SEC34-T17S-R12E
AMC 438949	DLC-9	20162150616				SEC34-T17S-R12E
AMC 438950	DLC-10	20162150617				SEC35-T17S-R12E
AMC 441650	BFD-1	20170410409				SEC35-T17S-R12E
AMC 441651	BFD-2	20170410410				SEC35-T17S-R12E
AMC 444577	TAMRA-1R	20171500704				SEC04-T18S-R12E
AMC 444578	TAMRA-2R	20171500705				SEC04-T18S-R12E
No. Of Claims	543					

**United States Department of the Interior
Bureau of Land Management**
DIV OF LANDS, MINRLS & ENERGY
ONE N CENTRAL AVE
PHOENIX, AZ 85004 -4427
Phone: 602-417-9200

Receipt

No: 4219948

Transaction #: 4335137	
Date of Transaction: 07/26/2018	
CUSTOMER:	
FREEPORT MCMORAN INC 333 N CENTRAL AVE PHOENIX, AZ 85004-2121 US	

LINE #	QTY	DESCRIPTION	REMARKS	UNIT PRICE	TOTAL
1	1.00	LOCATABLE MINERALS / MINING CLAIMS- NOT NEW-UNADJUD, ONE AUTH NO. ONLY / MINING CLAIM MONEY RECEIVED CASES: AMC14600/\$84165.00	2019 MAINT (543)	- n/a -	84165.00
TOTAL:					\$84,165.00

PAYMENT INFORMATION			
1	AMOUNT:	84165.00	POSTMARKED: N/A
	TYPE:	CHECK	RECEIVED: 07/26/2018
	CHECK NO:	0000901408	
	NAME:	FREEPORT MCMORAN INC 333 N CENTRAL AVE PHOENIX AZ 85004-2121 US	

REMARKS

This receipt was generated by the automated BLM Collections and Billing System and is a paper representation of a portion of the official electronic record contained therein.

July 24, 2017

After recording, return to:
Freeport-McMoRan Inc.
Attn: C. Loder
333 North Central Avenue
Phoenix, AZ 85004

Bureau of Land Management
Department of the Interior
One N. Central Avenue
Phoenix, AZ 85004


429957	396113	19598
		19084
		19271
432480	396508	267423
438941	396630	343969
441650	397095	354965
	399774	389660
444577	416258	
	421078	2017
		390053

**NOTICE OF INTENT TO HOLD MINING CLAIMS AND PAYMENT OF BLM
MAINTENANCE FEE**

Re: Payment of Annual Claim Maintenance Fee

Dear Sir or Madam:

This will serve as notice that Freeport-McMoRan Sierrita, Inc., whose address for purposes of this filing is Land and Water Department, 333 North Central Ave., Phoenix, Arizona 85004, intends to hold the mining claims and/or mill sites described on Exhibit A attached hereto for the assessment year ending at 12 o'clock, noon, on September 1, 2018 by payment of the annual maintenance fee of \$155 per claim or site. Payment of such amount is made herewith for such assessment year for each of the claims and sites, the name, and BLM serial number with the book and page or index number of recording of the location notice in the official records of Pima County, Arizona, of which, is set forth on Exhibit A attached hereto and by this reference incorporated herein.



Carolyn Loder for
Freeport-McMoRan Sierrita, Inc.


State of Arizona)
) ss.
County of Maricopa)

RECEIVED
M AZ STATE OFFICE
JUL 27 A 10: 07
PHOENIX, ARIZONA

The foregoing instrument was acknowledged before me on July 24th, 2017, by Carolyn Loder, on behalf of Freeport-McMoRan Sierrita, Inc.

(Seal)

 **STEPHANIE D. TURTON**
Notary Public - State of Arizona
MARICOPA COUNTY
My Commission Expires Nov. 18, 2019


Notary Public
My commission expires: 11/18/2019

ENTERED
JUL 28 2017
BY: RAN

EXHIBIT A

County: Pima

State: AZ

BLM Serial #	Claim Name	Original Recording		Amended Recording		Location
		Recording #	Page #	Recording #	Page #	
AMC 014600	ANTICIPATION #11	818	547	20140440026		SEC09-T18S-R12E
AMC 014610	BLACK JACK #1	77	289	2270	231	SEC07-T18S-R12E
AMC 014611	BLACK JACK #2	77	288	2280	467	SEC07-T18S-R12E
AMC 014612	BLACK JACK #3	77	287	2280	468	SEC07-T18S-R12E
AMC 014613	BLACK JACK #4	77	286	2280	469	SEC07-T18S-R12E
AMC 014614	BLACK JACK EXT. NO. 1	380	37	20140440027		SEC07-T18S-R12E
AMC 014615	BLACK JACK EXT. NO. 2	380	38	20140440028		SEC06-T18S-R12E
AMC 014616	BLUE BELL 1	808	587	20140440029		SEC10-T18S-R12E
AMC 014617	BLUE BELL 2	808	588	20140440030		SEC03-T18S-R12E
AMC 014618	BLUE BELL 3	808	589	20140440031		SEC03-T18S-R12E
AMC 014624	BLUE BELL 9	808	595	20140440032		SEC04-T18S-R12E
AMC 014628	BLUE BELL 13	808	599	20140440033		SEC04-T18S-R12E
AMC 014638	BOUNDARY #7	1340	322			SEC22-T18S-R12E
AMC 014639	BOUNDARY #8	1340	323			SEC22-T18S-R12E
AMC 014640	BOUNDARY #9	1340	324			SEC22-T18S-R12E
AMC 014641	BOUNDARY #10	1340	325			SEC22-T18S-R12E
AMC 014642	BOUNDARY #11	1340	326			SEC22-T18S-R12E
AMC 014643	BOUNDARY #12	1340	327			SEC22-T18S-R12E
AMC 014644	BOUNDARY #13	1340	328			SEC22-T18S-R12E
AMC 014645	BOUNDARY #14	1340	329			SEC22-T18S-R12E
AMC 014646	BOUNDARY #15	1340	330			SEC22-T18S-R12E
AMC 014647	BOUNDARY #16	1340	331			SEC22-T18S-R12E
AMC 014648	BOUNDARY #17	1340	332			SEC22-T18S-R12E
AMC 014649	BOUNDARY #18	1340	333			SEC22-T18S-R12E
AMC 014650	BOUNDARY #19	1340	334			SEC22-T18S-R12E
AMC 014651	BOUNDARY #20	1340	335			SEC22-T18S-R12E
AMC 014652	BOUNDARY #21	1340	336			SEC22-T18S-R12E
AMC 014653	BOUNDARY #22	1340	337			SEC22-T18S-R12E
AMC 014654	BOUNDARY #23 FRACTION	1340	338	20140440034		SEC22-T18S-R12E
AMC 014655	BOUNDARY #24 FRACTION	1340	339	20140440035		SEC22-T18S-R12E
AMC 014657	COPPER EMPIRE #2	638	148	20140440036		SEC09-T18S-R12E
AMC 014658	COPPER EMPIRE #3	817	51	1306	308	SEC09-T18S-R12E
AMC 014659	COPPER EMPIRE #4	817	52	1306	309	SEC09-T18S-R12E
AMC 014660	COPPER EMPIRE #5	817	53	1306	310	SEC09-T18S-R12E
AMC 014661	COPPER EMPIRE #6	817	54	1306	311	SEC09-T18S-R12E
AMC 014662	COPPER EMPIRE #7	817	55	2838	178	SEC09-T18S-R12E

Date: 6/15/2017

RECEIVED
PIMA STATE OFFICE

EXHIBIT A

County: Pima

State: AZ

BLM Serial #	Claim Name	Original Recording		Amended Recording		Location
		Recording #	Page #	Recording #	Page #	
AMC 014663	COPPER EMPIRE #8	817	56	1306	313	SEC09-T18S-R12E
AMC 014664	COPPER EMPIRE #9	817	57	2838	179	SEC04-T18S-R12E
AMC 014665	COPPER EMPIRE #10	817	58	20140440037		SEC10-T18S-R12E
AMC 014666	COPPER GIANT #1	638	139	20140440038		SEC05-T18S-R12E
AMC 014667	COPPER GIANT #2	638	140	20140440039		SEC04-T18S-R12E
AMC 014670	COPPER GIANT #5	638	143	20140440040		SEC05-T18S-R12E
AMC 014671	COPPER GIANT #6	638	144	2731	376	SEC05-T18S-R12E
AMC 014672	COPPER GIANT #7	638	145	2731	377	SEC05-T18S-R12E
AMC 014673	COPPER GIANT #8	638	146	2731	378	SEC05-T18S-R12E
AMC 014674	COPPER JOHN EXTENSION #19	580	199	20140440041		SEC20-T18S-R12E
AMC 014679	COPPER JOHN EXTENSION #26	580	206	20140440042		SEC17-T18S-R12E
AMC 014680	COPPER JOHN EXTENSION #27	580	207	20140440043		SEC20-T18S-R12E
AMC 014685	COPPER JOHN EXTENSION #35	580	215	1049	251	SEC17-T18S-R12E
AMC 014686	COPPER JOHN EXTENSION #42	784	59	2740	104	SEC09-T18S-R12E
AMC 014687	COPPER JOHN EXTENSION #43	784	60	2740	105	SEC09-T18S-R12E
AMC 014688	DEC NO. 1	2241	152			SEC07-T18S-R12E
AMC 014689	DEC NO. 2	2241	153			SEC07-T18S-R12E
AMC 014690	ESCONDIDO #1	76	623	1742	78	SEC18-T18S-R12E
AMC 014691	FRIJOLE	76	547	2965	149	SEC17-T18S-R12E
AMC 014692	HOPE #1	1469	28			SEC07-T18S-R12E
AMC 014693	HOPE #2	1469	27			SEC18-T18S-R12E
AMC 014694	JULY NO 1	2331	293			SEC18-T18S-R12E
AMC 014695	JULY NO 2	2331	292			SEC18-T18S-R12E
AMC 014697	LUCKY BOY #1	76	547	1742	76	SEC18-T18S-R12E
AMC 014698	MAY 1	1756	197	2838	177	SEC09-T18S-R12E
AMC 014699	MAY BIRD #2	890	286	2485	333	SEC12-T18S-R11E
AMC 014700	MAY BIRD #3	890	287	2485	334	SEC12-T18S-R11E
AMC 014701	MAY BIRD #4	890	288	2485	335	SEC12-T18S-R11E
AMC 014702	MAY BIRD #5	890	289	2485	336	SEC12-T18S-R11E
AMC 014703	MAY BIRD #6	890	290	2485	337	SEC12-T18S-R11E
AMC 014704	MAY BIRD #7	890	291	2485	338	SEC12-T18S-R11E
AMC 014705	MAY BIRD #9	977	133	2485	339	SEC12-T18S-R11E
AMC 014706	MAY BIRD #10	977	134	2485	340	SEC12-T18S-R11E
AMC 014707	MAY BIRD #11	977	135	2485	341	SEC11-T18S-R11E
AMC 014708	MAY BIRD #16	977	140	2485	342	SEC12-T18S-R11E

Date: 6/15/2017

RECEIVED
 PIMA STATE OFFICE

EXHIBIT A

County: Pima

State: AZ

BLM Serial #	Claim Name	Original Recording		Amended Recording		Location
		Recording #	Page #	Recording #	Page #	
AMC 014709	MAY BIRD #17	977	141	2485	343	SEC12-T18S-R11E
AMC 014710	MAY BIRD #18	977	142	2485	344	SEC12-T18S-R11E
AMC 014711	MAY BIRD #19	977	143	2485	345	SEC12-T18S-R11E
AMC 014712	MAY BIRD #21	977	145	2485	346	SEC07-T18S-R12E
AMC 014713	MAY BIRD #36	1484	547	2485	347	SEC13-T18S-R11E
AMC 014714	MAY BIRD #37	1484	548	2485	348	SEC07-T18S-R12E
AMC 014715	MAY BIRD #38	1484	549	2485	349	SEC13-T18S-R11E
AMC 014716	MAY BIRD #39	1484	550	2485	350	SEC18-T18S-R12E
AMC 014717	MAY BIRD #40	1484	551	2485	351	SEC13-T18S-R11E
AMC 014718	MAY BIRD #41	1484	552	2485	352	SEC18-T18S-R12E
AMC 014719	MAY BIRD #42	1484	553	2485	353	SEC18-T18S-R12E
AMC 014720	MAY BIRD #43	1484	554	2485	354	SEC18-T18S-R12E
AMC 014721	MAY BIRD #44	1484	555	2485	355	SEC18-T18S-R12E
AMC 014722	MAY BIRD #51	1484	562	2485	356	SEC07-T18S-R12E
AMC 014723	MAY BIRD #52	1484	563	2485	357	SEC12-T18S-R11E
AMC 014724	MAY BIRD #58	1484	569	2485	358	SEC06-T18S-R12E
AMC 014725	MAY BIRD #59	1484	570	20140440044		SEC06-T18S-R12E
AMC 014726	MAY BIRD #60	1484	571	2485	360	SEC06-T18S-R12E
AMC 014727	MAY BIRD #62	1484	573	2485	361	SEC06-T18S-R12E
AMC 014728	MONZONITE NO. 1	1602	116			SEC04-T18S-R12E
AMC 014729	NEW YEARS EVE EXT. #12	638	131	2731	379	SEC09-T18S-R12E
AMC 014730	NEW YEARS EVE EXT. #13	638	132	2731	380	SEC09-T18S-R12E
AMC 014731	NEW YEARS EVE EXT. #14	641	66	2731	381	SEC09-T18S-R12E
AMC 014732	NEW YEARS EVE EXT. #15	638	133	2731	382	SEC09-T18S-R12E
AMC 014733	NEW YEARS EVE EXT. #16	638	138	2747	206	SEC08-T18S-R12E
AMC 014734	NEW YEARS EVE EXT. #17	638	129	2731	384	SEC08-T18S-R12E
AMC 014735	NEW YEARS EVE EXT. #18	638	135	2731	385	SEC08-T18S-R12E
AMC 014736	NEW YEARS EVE EXT. #19	638	130	2731	386	SEC09-T18S-R12E
AMC 014737	NEW YEARS EVE EXT. #20	638	134	2731	387	SEC08-T18S-R12E
AMC 014738	NEW YEARS EVE EXT. #21	638	137	2731	388	SEC04-T18S-R12E
AMC 014739	NEW YEARS EVE EXT. #22	638	136	2747	205	SEC08-T18S-R12E
AMC 014750	OCTOBER NO. 2	2469	245			SEC12-T18S-R12E

Date: 6/15/2017

RECEIVED
 PIMA COUNTY STATE OFFICE
 JUN 15 2017 10:07 AM
 1700 N. RIVER ST. TUCSON, AZ 85701

EXHIBIT A

County: Pima

State: AZ

BLM Serial #	Claim Name	Original Recording		Amended Recording		Location
		Recording #	Page #	Recording #	Page #	
AMC 014751	PANA BLANCA EXT. NO. 1	784	62	20140440051		SEC06-T18S-R12E
AMC 014752	PANA BLANCA EXT. NO. 2	784	63	20140440052		SEC07-T18S-R12E
AMC 014753	PANA BLANCA EXT. NO. 3	784	64	20140440053		SEC06-T18S-R12E
AMC 014754	PANA BLANCA EXT. NO. 4	784	65	2379	304	SEC06-T18S-R12E
AMC 014755	PANA BLANCA EXT. NO. 5	784	66	20140440054		SEC07-T18S-R12E
AMC 014756	PANA BLANCA EXTENTION #6	784	68	2379	306	SEC07-T18S-R12E
AMC 014757	PANA BLANCA EXTENTION #7	784	67	2556	375	SEC07-T18S-R12E
AMC 014758	PANA BLANCA EXT. NO. 8	784	69	2379	308	SEC12-T18S-R11E
AMC 014759	P. B. NO. 2	2314	299	20140440055		SEC07-T18S-R12E
AMC 014761	P. B. NO. 8	2380	290			SEC08-T18S-R12E
AMC 014763	PLADA #1	2731	365			SEC08-T18S-R12E
AMC 014764	PLADA #2	2731	366			SEC09-T18S-R12E
AMC 014765	PLADA #3	2731	367	2747	207	SEC08-T18S-R12E
AMC 014766	PLADA #4	2731	368			SEC09-T18S-R12E
AMC 014767	PLADA #5	2731	369			SEC09-T18S-R12E
AMC 014768	PLADA #6	2731	370	2769	82	SEC09-T18S-R12E
AMC 014769	QUARTZ HILL #3	1648	596	2485	362	SEC18-T18S-R12E
AMC 014771	RED HILL EXTENSION #2	512	412	20140440056		SEC20-T18S-R12E
AMC 014772	RED HILL EXTENSION #3	512	413	1049	254	SEC20-T18S-R12E
AMC 014773	RED HILL EXTENSION #6	646	241	20140440057		SEC17-T18S-R12E
AMC 014778	RED HILL EXTENSION #13	646	247	1049	256	SEC17-T18S-R12E
AMC 014779	RED HILL EXTENSION #17	821	78	1049	257	SEC17-T18S-R12E
AMC 014781	RESERVE NO. 7	822	486	20140440058		SEC10-T18S-R12E
AMC 014782	RESERVE NO. 8	822	487			SEC10-T18S-R12E
AMC 014783	RESERVE NO. 9	822	488	20140440059		SEC10-T18S-R12E
AMC 014784	RESERVE NO. 10	822	489			SEC10-T18S-R12E
AMC 014786	RESERVE NO. 12	822	491			SEC10-T18S-R12E
AMC 014787	RESERVE NO. 13	822	492	20140440060		SEC15-T18S-R12E
AMC 014788	RESERVE NO. 14	822	493			SEC10-T18S-R12E
AMC 014798	RESERVE #24	923	583	20140440061		SEC15-T18S-R12E
AMC 014799	RESERVE #25	923	584	20140440062		SEC15-T18S-R12E

Date: 6/15/2017

RECEIVED
 PIMA COUNTY
 CLERK'S OFFICE
 JUN 15 2017
 9:00 AM

EXHIBIT A

County: Pima

State: AZ

BLM Serial #	Claim Name	Original Recording		Amended Recording		Location
		Recording #	Page #	Recording #	Page #	
AMC 014801	RESERVE #27	923	586	20140440063		SEC15-T18S-R12E
AMC 014802	RESERVE #28	923	587	20140440064		SEC15-T18S-R12E
AMC 014803	RESERVE #29	935	566			SEC15-T18S-R12E
AMC 014804	RESERVE #30	923	588			SEC15-T18S-R12E
AMC 014805	RESERVE #31	923	589	20140440065		SEC15-T18S-R12E
AMC 014806	RESERVE #32	923	590			SEC15-T18S-R12E
AMC 014809	RESERVE NO. 36 FRACTION	2302	215			SEC15-T18S-R12E
AMC 014810	RESERVE NO. 37 FRACTION	2302	216			SEC15-T18S-R12E
AMC 014811	RESERVE NO. 38 FRACTION	2302	217			SEC15-T18S-R12E
AMC 014812	RESERVE NO. 39 FRACTION	2302	218			SEC15-T18S-R12E
AMC 014813	SEPT. NO 4	2331	291			SEC06-T18S-R12E
AMC 014814	SEPT. NO 5	2331	290			SEC12-T18S-R11E
AMC 014815	SEPT. NO 6	2331	289			SEC12-T18S-R11E
AMC 014835	VIRGINIA #1	1734	53	1746	522	SEC17-T18S-R12E
AMC 014836	VIRGINIA #2	1734	54	1746	523	SEC17-T18S-R12E
AMC 014837	VIRGINIA #3	1734	55	1746	524	SEC17-T18S-R12E
AMC 19084	Rich 1	3934	532			SEC34-T17S-R13E
AMC 19086	Rich 3	3934	534			SEC34-T17S-R13E
AMC 19088	Rich 5	3934	536			SEC34-T17S-R13E
AMC 19090	Rich 7	3934	538			SEC34-T17S-R13E
AMC 19092	Rich 9	3934	540			SEC27-T17S-R13E
AMC 19094	Rich 11	3934	542			SEC27-T17S-R13E
AMC 19096	Rich 13	2233	16			SEC27-T17S-R13E
AMC 19098	Rich 15	2233	18			SEC27-T17S-R13E
AMC 19100	Rich 17	2233	20			SEC27-T17S-R13E
AMC 19102	Rich 19	3934	544			SEC27-T17S-R13E
AMC 19104	Rich 21	3934	546			SEC27-T17S-R13E
AMC 19106	Rich 23	3934	548			SEC27-T17S-R13E
AMC 19108	Rich 25	3934	550			SEC27-T17S-R13E
AMC 19110	Rich 27	3934	552			SEC34-T17S-R13E
AMC 19111	Rich 28	3934	553			SEC34-T17S-R13E
AMC 19112	Rich 29	3934	554			SEC34-T17S-R13E
AMC 19114	Rich 31	3934	556			SEC34-T17S-R13E
AMC 19115	Rich 32	3934	557			SEC34-T17S-R13E
AMC 19278	Eric 10	2220	175			SEC34-T17S-R13E
AMC 19280	Eric 12	2220	177			SEC34-T17S-R13E

Date: 6/15/2017

RECEIVED
PIMA COUNTY CLERK
OFFICE

EXHIBIT A

County: Pima

State: AZ

BLM Serial #	Claim Name	Original Recording		Amended Recording		Location
		Recording #	Page #	Recording #	Page #	
AMC 19282	Eric 14	2220	179			SEC34-T17S-R13E
AMC 19284	Eric 16	2220	181			SEC34-T17S-R13E
AMC 19286	Eric 18	3934	527			SEC34-T17S-R13E
AMC 19292	Eric 24	2220	189			SEC34-T17S-R13E
AMC 19294	Eric 26	2220	191			SEC34-T17S-R13E
AMC 19296	Eric 28	2220	193			SEC34-T17S-R13E
AMC 19298	Eric 30	2220	195			SEC34-T17S-R13E
AMC 19300	Eric 32	2220	197			SEC27-T17S-R13E
AMC 19302	Eric 34	2220	199			SEC27-T17S-R13E
AMC 19304	Eric 36	2220	201			SEC27-T17S-R13E
AMC 19306	Eric 38	2220	203			SEC27-T17S-R13E
AMC 19308	Eric 40	2220	205			SEC27-T17S-R13E
AMC 19310	Eric 42	2220	207			SEC27-T17S-R13E
AMC 19314	Eric 46	2238	305			SEC27-T17S-R13E
AMC 19316	Eric 48	2238	303			SEC27-T17S-R13E
AMC 19318	Eric 50	2238	301			SEC27-T17S-R13E
AMC 267429	COPPER EMPIRE #1	8011	2127			SEC09-T18S-R12E
AMC 343975	OXIDE 7	10401	217	20140440045		SEC05-T18S-R12E
AMC 343976	OXIDE 8	10401	219	20140440046		SEC05-T18S-R12E
AMC 343979	OXIDE 11	10401	225	20140440047		SEC05-T18S-R12E
AMC 343980	OXIDE 12	10401	227	20140440048		SEC05-T18S-R12E
AMC 343983	OXIDE 15	10401	233	20140440049		SEC05-T18S-R12E
AMC 343995	OXIDE 27	10401	257	20140440050		SEC05-T18S-R12E
AMC 343996	OXIDE 28	10401	259			SEC05-T18S-R12E
AMC 343997	OXIDE 29	10401	261			SEC05-T18S-R12E
AMC 343998	OXIDE 30	10401	263			SEC05-T18S-R12E
AMC 343999	OXIDE 31	10401	265			SEC05-T18S-R12E
AMC 354965	JAKE #1	11455	2469			SEC11-T18S-R12E
AMC 354966	JAKE #2	11455	2471			SEC11-T18S-R12E
AMC 354967	JAKE #3	11455	2473			SEC11-T18S-R12E
AMC 354968	JAKE #4	11455	2475			SEC11-T18S-R12E
AMC 354969	JAKE #5	11455	2477	13425	16	SEC11-T18S-R12E
AMC 354970	JAKE #6	11455	2479	13425	18	SEC11-T18S-R12E
AMC 354971	JAKE #7	11455	2481	13425	20	SEC11-T18S-R12E
AMC 354972	JAKE #8	11455	2483			SEC11-T18S-R12E
AMC 354973	JAKE #9	11455	2485			SEC11-T18S-R12E
AMC 354974	JAKE #10	11455	2487			SEC11-T18S-R12E
AMC 354975	JAKE #11	11455	2489			SEC11-T18S-R12E

Date: 6/15/2017

EXHIBIT A

County: Pima

State: AZ

BLM Serial #	Claim Name	Original Recording		Amended Recording		Location
		Recording #	Page #	Recording #	Page #	
AMC 354976	JAKE #12	11455	2491			SEC11-T18S-R12E
AMC 354977	JAKE #13	11455	2493	13425	22	SEC11-T18S-R12E
AMC 354978	JAKE #14	11455	2495	13425	24	SEC11-T18S-R12E
AMC 354979	JAKE #15	11455	2497	13425	26	SEC11-T18S-R12E
AMC 354980	JAKE #16	11455	2499	13425	28	SEC12-T18S-R12E
AMC 354981	JAKE #17	11455	2501	13425	30	SEC12-T18S-R12E
AMC 354982	JAKE #18	11455	2503	13425	32	SEC12-T18S-R12E
AMC 354983	JAKE #19	11455	2505	13425	34	SEC12-T18S-R12E
AMC 354984	JAKE #20	11455	2507	13425	36	SEC12-T18S-R12E
AMC 354985	JAKE #21	11455	2509	13425	38	SEC12-T18S-R12E
AMC 354986	JAKE #22	11455	2511	13425	40	SEC12-T18S-R12E
AMC 354987	JAKE #23	11455	2513	13425	42	SEC12-T18S-R12E
AMC 354988	JAKE #24	11455	2515	13425	44	SEC12-T18S-R12E
AMC 354989	JAKE #25	11455	2517	13425	46	SEC12-T18S-R12E
AMC 354990	JAKE #26	11455	2519	13425	48	SEC12-T18S-R12E
AMC 354992	JAKE #28	11455	2523	13425	50	SEC12-T18S-R12E
AMC 354993	JAKE #29	11455	2525	13425	52	SEC12-T18S-R12E
AMC 354994	JAKE #30	11455	2527	13425	54	SEC12-T18S-R12E
AMC 354995	JAKE #31	11455	2529	13425	56	SEC12-T18S-R12E
AMC 354996	JAKE #32	11455	2531	13425	58	SEC12-T18S-R12E
AMC 354997	JAKE #33	11455	2533	13425	60	SEC12-T18S-R12E
AMC 354998	JAKE #34	11455	2535	13425	62	SEC12-T18S-R12E
AMC 354999	JAKE #35	11455	2537	13478	4	SEC12-T18S-R12E
AMC 355000	JAKE #36	11455	2539	13478	2	SEC12-T18S-R12E
AMC 389694	SIR #35	13245	621			SEC01-T18S-R12E
AMC 389695	SIR #36	13245	623			SEC01-T18S-R12E
AMC 389696	SIR #37	13245	625			SEC04-T18S-R12E
AMC 389697	SIR #38	13245	627			SEC04-T18S-R12E
AMC 389698	SIR #39	13245	629			SEC04-T18S-R12E
AMC 389699	SIR #40	13245	631			SEC04-T18S-R12E
AMC 389700	SIR #41	13245	633			SEC04-T18S-R12E
AMC 389701	SIR #42	13245	635			SEC04-T18S-R12E
AMC 390053	BND #1	13258	219			SEC23-T18S-R12E
AMC 390054	BND #2	13258	221			SEC23-T18S-R12E
AMC 390055	BND #3	13258	223			SEC23-T18S-R12E
AMC 390056	BND #4	13258	225			SEC23-T18S-R12E
AMC 390057	BND #5	13258	227			SEC23-T18S-R12E
AMC 390058	BND #6	13258	229			SEC23-T18S-R12E

Date: 6/15/2017

EXHIBIT A

County: Pima

State: AZ

BLM Serial #	Claim Name	Original Recording		Amended Recording		Location
		Recording #	Page #	Recording #	Page #	
AMC 390059	BND #7	13258	231			SEC23-T18S-R12E
AMC 392440	CGO-1	13312	161			SEC05-T18S-R12E
AMC 394411	ANT-5	13373	37			SEC10-T18S-R12E
AMC 395462	JAKE #27R	13442	8			SEC12-T18S-R12E
AMC 395849	SIR #44	13477	139			SEC02-T18S-R12E
AMC 395850	SIR #45	13477	141			SEC02-T18S-R12E
AMC 395851	SIR #46	13477	143			SEC02-T18S-R12E
AMC 395852	SIR #47	13477	145			SEC02-T18S-R12E
AMC 395853	SIR #48	13477	147			SEC02-T18S-R12E
AMC 395854	SIR #49	13477	149			SEC02-T18S-R12E
AMC 395855	SIR #50	13477	151			SEC01-T18S-R12E
AMC 395856	SIR #51	13477	153			SEC01-T18S-R12E
AMC 395857	SIR #52	13477	155			SEC01-T18S-R12E
AMC 395858	SIR #53	13477	157			SEC01-T18S-R12E
AMC 395859	SIR #54	13477	159			SEC12-T18S-R12E
AMC 395860	SIR #55	13477	161			SEC12-T18S-R12E
AMC 395861	SIR #56	13477	163			SEC12-T18S-R12E
AMC 395862	SIR #57	13477	165			SEC12-T18S-R12E
AMC 395863	SIR #58	13477	167			SEC01-T18S-R12E
AMC 396113	TATE-1	13496	484			SEC04-T18S-R12E
AMC 396114	TATE-2	13496	486			SEC04-T18S-R12E
AMC 396115	TATE-3	13496	488			SEC04-T18S-R12E
AMC 396116	TATE-4	13496	490			SEC04-T18S-R12E
AMC 396508	CONHILL-1R	13543	290			SEC18-T18S-R12E
AMC 396509	MSP-1	13543	292			SEC35-T17S-R12E
AMC 396510	MSP-2	13543	294			SEC35-T17S-R12E
AMC 396511	MSP-3	13543	296			SEC35-T17S-R12E
AMC 396512	MSP-4	13543	298			SEC35-T17S-R12E
AMC 396513	MSP-5	13543	300			SEC35-T17S-R12E
AMC 396514	MSP-6	13543	302			SEC35-T17S-R12E
AMC 396515	MSP-7	13543	304			SEC35-T17S-R12E
AMC 396516	MSP-8	13543	306			SEC35-T17S-R12E
AMC 396517	MSP-9	13543	308			SEC35-T17S-R12E
AMC 396518	MSP-10	13543	310			SEC35-T17S-R12E
AMC 396519	MSP-11	13543	312			SEC35-T17S-R12E
AMC 396520	MSP-12	13543	314			SEC35-T17S-R12E
AMC 396521	MSP-13	13543	316			SEC35-T17S-R12E
AMC 396522	MSP-14	13543	318			SEC35-T17S-R12E

Date: 6/15/2017

RECEIVED
PIMA STATE OFFICE

EXHIBIT A

County: Pima

State: AZ

<u>BLM Serial #</u>	<u>Claim Name</u>	<u>Original Recording</u>		<u>Amended Recording</u>		<u>Location</u>
		<u>Recording #</u>	<u>Page #</u>	<u>Recording #</u>	<u>Page #</u>	
AMC 396523	MSP-15	13543	320			SEC35-T17S-R12E
AMC 396524	MSP-16	13543	322			SEC35-T17S-R12E
AMC 396525	MSP-17	13543	324			SEC35-T17S-R12E
AMC 396526	MSP-18	13543	326			SEC35-T17S-R12E
AMC 396527	MSP-19	13543	328			SEC35-T17S-R12E
AMC 396528	MSP-20	13543	330			SEC35-T17S-R12E
AMC 396529	MSP-21	13543	332			SEC35-T17S-R12E
AMC 396530	MSP-22	13543	334			SEC35-T17S-R12E
AMC 396531	MSP-23	13543	336			SEC26-T17S-R12E
AMC 396532	MSP-24	13543	338			SEC26-T17S-R12E
AMC 396533	MSP-25	13543	340			SEC26-T17S-R12E
AMC 396534	MSP-26	13543	342			SEC25-T17S-R12E
AMC 396535	MSP-27	13543	344			SEC25-T17S-R12E
AMC 396536	MSP-28	13543	346			SEC25-T17S-R12E
AMC 396537	MSP-29	13543	348			SEC25-T17S-R12E
AMC 396538	MSP-30	13543	350			SEC25-T17S-R12E
AMC 396539	MSP-31	13543	352			SEC25-T17S-R12E
AMC 396540	MSP-32	13543	354			SEC25-T17S-R12E
AMC 396541	MSP-33	13543	356			SEC25-T17S-R12E
AMC 396542	MSP-34	13543	358			SEC25-T17S-R12E
AMC 396543	MSP-35	13543	360			SEC25-T17S-R12E
AMC 396544	MSP-36	13543	362			SEC25-T17S-R12E
AMC 396545	MSP-37	13543	364			SEC25-T17S-R12E
AMC 396546	MSP-38	13543	366			SEC25-T17S-R12E
AMC 396547	MSP-39	13543	368			SEC25-T17S-R12E
AMC 396548	MSP-40	13543	370			SEC25-T17S-R12E
AMC 396549	MSP-41	13543	372			SEC25-T17S-R12E
AMC 396550	MSP-42	13543	374			SEC25-T17S-R12E
AMC 396551	MSP-43	13543	376			SEC25-T17S-R12E
AMC 396552	MSP-44	13543	378			SEC25-T17S-R12E
AMC 396553	MSP-45	13543	380			SEC25-T17S-R12E
AMC 396554	MSP-46	13543	382			SEC25-T17S-R12E
AMC 396555	MSP-47	13543	384			SEC25-T17S-R12E
AMC 396556	MSP-48	13543	386			SEC25-T17S-R12E
AMC 396557	MSP-49	13543	388			SEC25-T17S-R12E
AMC 396558	MSP-50	13543	390			SEC24-T17S-R12E
AMC 396559	MSP-51	13543	392			SEC24-T17S-R12E
AMC 396560	MSP-52	13543	394			SEC24-T17S-R12E

Date: 6/15/2017

RECEIVED
 PIMA COUNTY
 CLERK'S OFFICE
 JUN 17 2017

EXHIBIT A

County: Pima

State: AZ

<u>BLM Serial #</u>	<u>Claim Name</u>	<u>Original Recording</u>		<u>Amended Recording</u>		<u>Location</u>
		<u>Recording #</u>	<u>Page #</u>	<u>Recording #</u>	<u>Page #</u>	
AMC 396561	MSP-53	13543	396			SEC24-T17S-R12E
AMC 396562	MSP-54	13543	398			SEC24-T17S-R12E
AMC 396563	MSP-55	13543	400			SEC24-T17S-R12E
AMC 396564	MSP-56	13543	402			SEC24-T17S-R12E
AMC 396565	MSP-57	13543	404			SEC24-T17S-R12E
AMC 396566	MSP-58	13543	406			SEC24-T17S-R12E
AMC 396567	MSP-59	13543	408			SEC24-T17S-R12E
AMC 396630	MSP-60	13553	298			SEC24-T17S-R12E
AMC 396631	MSP-61	13553	300			SEC24-T17S-R12E
AMC 396632	MSP-62	13553	302			SEC24-T17S-R12E
AMC 396633	MSP-63	13553	304			SEC24-T17S-R12E
AMC 396634	MSP-64	13553	306			SEC24-T17S-R12E
AMC 396635	MSP-65	13553	308			SEC24-T17S-R12E
AMC 396636	MSP-66	13553	310			SEC24-T17S-R12E
AMC 396637	MSP-67	13553	312			SEC24-T17S-R12E
AMC 396638	MSP-68	13553	314			SEC24-T17S-R12E
AMC 396639	MSP-69	13553	316			SEC19-T17S-R13E
AMC 396640	MSP-70	13553	318			SEC19-T17S-R13E
AMC 396641	MSP-71	13553	320			SEC19-T17S-R13E
AMC 396642	MSP-72	13553	322			SEC19-T17S-R13E
AMC 396643	MSP-73	13553	324			SEC19-T17S-R13E
AMC 396644	MSP-74	13553	326			SEC19-T17S-R13E
AMC 396645	MSP-75	13553	328			SEC19-T17S-R13E
AMC 396646	MSP-76	13553	330			SEC35-T17S-R12E
AMC 396647	MSP-77	13553	332			SEC35-T17S-R12E
AMC 396648	RSR-6	13553	334			SEC26-T17S-R12E
AMC 396649	RSR-8	13553	336			SEC26-T17S-R12E
AMC 396650	RSR-10	13553	338			SEC26-T17S-R12E
AMC 396651	RSR-12	13553	295			SEC26-T17S-R12E
AMC 396652	RSR-14	13553	340			SEC26-T17S-R12E
AMC 396653	RSR-16	13553	342			SEC26-T17S-R12E
AMC 396654	RSR-18	13553	344			SEC26-T17S-R12E
AMC 396655	RSR-20	13553	346			SEC26-T17S-R12E
AMC 396656	RSR-22	13553	348			SEC26-T17S-R12E
AMC 396657	RSR-23	13553	350			SEC34-T17S-R12E
AMC 396658	RSR-24	13553	352			SEC26-T17S-R12E
AMC 396659	RSR-25	13553	354			SEC34-T17S-R12E
AMC 396660	RSR-26	13553	356			SEC34-T17S-R12E

Date: 6/15/2017

RECEIVED
 PIMA COUNTY
 CLERK OF SUPERIOR COURT
 6/15/2017

EXHIBIT A

County: Pima

State: AZ

<u>BLM Serial #</u>	<u>Claim Name</u>	<u>Original Recording</u>		<u>Amended Recording</u>		<u>Location</u>
		<u>Recording #</u>	<u>Page #</u>	<u>Recording #</u>	<u>Page #</u>	
AMC 396661	RSR-27	13553	358			SEC26-T17S-R12E
AMC 396662	RSR-28	13553	360			SEC26-T17S-R12E
AMC 396663	RSR-29	13553	362			SEC26-T17S-R12E
AMC 396664	RSR-30	13553	364			SEC26-T17S-R12E
AMC 396665	RSR-31	13553	366			SEC26-T17S-R12E
AMC 396666	RSR-32	13553	368			SEC26-T17S-R12E
AMC 396667	RSR-33	13553	370			SEC26-T17S-R12E
AMC 396668	RSR-34	13553	372			SEC26-T17S-R12E
AMC 396669	RSR-35	13553	374			SEC26-T17S-R12E
AMC 396670	RSR-36	13553	376			SEC26-T17S-R12E
AMC 396671	RSR-37	13553	378			SEC26-T17S-R12E
AMC 396672	RSR-38	13553	380			SEC26-T17S-R12E
AMC 396673	RSR-39	13553	382			SEC26-T17S-R12E
AMC 396674	RSR-40	13553	384			SEC26-T17S-R12E
AMC 396675	RSR-41	13553	386			SEC26-T17S-R12E
AMC 396676	RSR-42	13553	388			SEC26-T17S-R12E
AMC 396677	RSR-43	13553	390			SEC26-T17S-R12E
AMC 396678	RSR-44	13553	392			SEC26-T17S-R12E
AMC 396679	RSR-45	13553	394			SEC26-T17S-R12E
AMC 397095	MSP-78	13605	939			SEC26-T17S-R12E
AMC 397096	MSP-79	13605	941			SEC26-T17S-R12E
AMC 397097	MSP-80	13605	943			SEC26-T17S-R12E
AMC 397098	MSP-81	13605	945			SEC26-T17S-R12E
AMC 397099	MSP-82	13605	947			SEC26-T17S-R12E
AMC 397100	MSP-83	13605	949			SEC26-T17S-R12E
AMC 397101	MSP-84	13605	951			SEC26-T17S-R12E
AMC 397102	MSP-85	13605	953			SEC25-T17S-R12E
AMC 397103	MSP-86	13605	955			SEC25-T17S-R12E
AMC 397104	MSP-87	13605	957			SEC25-T17S-R12E
AMC 397108	MSP-91	13605	965			SEC25-T17S-R12E
AMC 397109	MSP-92	13605	967			SEC25-T17S-R12E
AMC 397110	MSP-93	13605	969			SEC25-T17S-R12E
AMC 397111	MSP-94	13605	971			SEC25-T17S-R12E
AMC 397112	MSP-95	13605	973			SEC30-T17S-R13E
AMC 397113	MSP-96	13605	975			SEC30-T17S-R13E
AMC 397114	MSP-97	13605	977			SEC30-T17S-R13E
AMC 397115	MSP-98	13605	979			SEC30-T17S-R13E
AMC 397116	MSP-99	13605	981			SEC01-T18S-R12E

Date: 6/15/2017

RECEIVED
 PIMA COUNTY
 6/15/2017

EXHIBIT A

County: Pima

State: AZ

<u>BLM Serial #</u>	<u>Claim Name</u>	<u>Original Recording</u>		<u>Amended Recording</u>		<u>Location</u>
		<u>Recording #</u>	<u>Page #</u>	<u>Recording #</u>	<u>Page #</u>	
AMC 397117	MSP-100	13605	983			SEC01-T18S-R12E
AMC 397118	MSP-101	13605	985			SEC20-T17S-R13E
AMC 397119	MSP-102	13605	987			SEC20-T17S-R13E
AMC 397120	MSP-103	13605	989			SEC20-T17S-R13E
AMC 397121	MSP-104	13605	991			SEC20-T17S-R13E
AMC 397122	MSP-105	13605	993			SEC20-T17S-R13E
AMC 397123	MSP-106	13605	995			SEC20-T17S-R13E
AMC 397124	MSP-107	13605	997			SEC20-T17S-R13E
AMC 397125	MSP-108	13605	999			SEC20-T17S-R13E
AMC 397126	MSP-109	13605	1001			SEC20-T17S-R13E
AMC 397127	MSP-110	13605	1003			SEC20-T17S-R13E
AMC 397128	MSP-111	13605	1005			SEC20-T17S-R13E
AMC 397129	MSP-112	13605	1007			SEC20-T17S-R13E
AMC 397130	MSP-113	13605	1009			SEC20-T17S-R13E
AMC 397131	MSP-114	13605	1011			SEC20-T17S-R13E
AMC 397132	MSP-115	13605	1013			SEC20-T17S-R13E
AMC 397133	MSP-116	13605	1015			SEC20-T17S-R13E
AMC 397134	MSP-117	13605	1017			SEC20-T17S-R13E
AMC 397135	MSP-118	13605	1019			SEC20-T17S-R13E
AMC 397136	MSP-119	13605	1021			SEC20-T17S-R13E
AMC 397137	MSP-120	13605	1023			SEC20-T17S-R13E
AMC 397138	MSP-121	13605	1025			SEC20-T17S-R13E
AMC 397139	MSP-122	13605	1027			SEC20-T17S-R13E
AMC 397140	MSP-123	13605	1029			SEC20-T17S-R13E
AMC 397141	MSP-124	13605	1031			SEC20-T17S-R13E
AMC 397142	MSP-125	13605	1033			SEC20-T17S-R13E
AMC 397143	MSP-126	13605	1035			SEC20-T17S-R13E
AMC 397144	MSP-127	13605	1037			SEC20-T17S-R13E
AMC 397145	MSP-128	13605	1039			SEC21-T17S-R13E
AMC 397146	MSP-129	13605	1041			SEC20-T17S-R13E
AMC 397147	MSP-130	13605	1043			SEC21-T17S-R13E
AMC 397148	MSP-131	13605	1045			SEC20-T17S-R13E
AMC 397149	MSP-132	13605	1047			SEC21-T17S-R13E
AMC 397150	MSP-133	13605	1049			SEC21-T17S-R13E
AMC 397152	MSP-135	13605	1053			SEC21-T17S-R13E
AMC 397154	MSP-137	13605	1057			SEC21-T17S-R13E
AMC 399774	JHS-1	13763	3018			SEC30-T17S-R13E
AMC 399775	JHS-2	13763	3020			SEC30-T17S-R13E

RECEIVED
PIMA AZ STATE OFFICE

EXHIBIT A

County: Pima

State: AZ

<u>BLM Serial #</u>	<u>Claim Name</u>	<u>Original Recording</u>		<u>Amended Recording</u>		<u>Location</u>
		<u>Recording #</u>	<u>Page #</u>	<u>Recording #</u>	<u>Page #</u>	
AMC 399776 7	JHS-3	13763	3022			SEC30-T17S-R13E
AMC 399777	JHS-4	13763	3024			SEC30-T17S-R13E
AMC 399778	JHS-5	13763	3026			SEC30-T17S-R13E
AMC 399779	JHS-6	13763	3028			SEC30-T17S-R13E
AMC 399780	JHS-7	13763	3030			SEC30-T17S-R13E
AMC 399781	JHS-8	13763	3032			SEC30-T17S-R13E
AMC 399782	JHS-9	13763	3034			SEC30-T17S-R13E
AMC 399783	JHS-10	13763	3036			SEC30-T17S-R13E
AMC 399784	JHS-11	13763	3038			SEC30-T17S-R13E
AMC 399785	JHS-12	13763	3040			SEC30-T17S-R13E
AMC 399786	JHS-13	13763	3042			SEC25-T17S-R12E
AMC 399787	JHS-14	13763	3044			SEC01-T18S-R12E
AMC 399788	JHS-15	13763	3046			SEC01-T18S-R12E
AMC 399789	JHS-16	13763	3048			SEC01-T18S-R12E
AMC 399790	JHS-17	13763	3050			SEC12-T18S-R12E
AMC 399791	JHS-18	13763	3052			SEC12-T18S-R12E
AMC 399792	JHS-19	13763	3054			SEC27-T17S-R13E
AMC 399793	JHS-20	13763	3056			SEC27-T17S-R13E
AMC 399794	JHS-21	13763	3058			SEC27-T17S-R13E
AMC 399795	JHS-22	13763	3060			SEC34-T17S-R12E
AMC 399796	JHS-23	13763	3062			SEC34-T17S-R13E
AMC 399797	JHS-24	13763	3064			SEC34-T17S-R13E
AMC 399798	JHS-25	13763	3066			SEC34-T17S-R13E
AMC 399799	JHS-26	13763	3068			SEC34-T17S-R13E
AMC 399800	JHS-27	13763	3070			SEC25-T17S-R12E
AMC 401702 7	MSP 88	13871	1145			SEC25-T17S-R12E
AMC 401703	MSP 89	13871	1143			SEC25-T17S-R12E
AMC 401704	MSP 90	13871	1141			SEC25-T17S-R12E
AMC 416258 7	ARNI-21	20121710268				SEC07-T18S-R13E
AMC 416259	ARNI-22	20121710269				SEC07-T18S-R13E
AMC 416260	ARNI-23	20121710270				SEC07-T18S-R13E
AMC 416261	ARNI-24	20121710271				SEC07-T18S-R13E
AMC 416262	ARNI-26	20121710272				SEC01-T18S-R12E
AMC 416263	ARNI-29	20121710273				SEC04-T18S-R12E
AMC 421078 7	ARNI-4	20130370748				SEC36-T17S-R12E
AMC 421079	ARNI-11	20130370749				SEC36-T17S-R12E
AMC 421080	DAN-1	20130370750				SEC36-T17S-R12E
AMC 421081	DAN-2	20130370751				SEC36-T17S-R12E

Date: 6/15/2017

EXHIBIT A

County: Pima

State: AZ

<u>BLM Serial #</u>	<u>Claim Name</u>	<u>Original Recording</u>		<u>Amended Recording</u>		<u>Location</u>
		<u>Recording #</u>	<u>Page #</u>	<u>Recording #</u>	<u>Page #</u>	
AMC 421082	DIANA-1	20130370752				SEC36-T17S-R12E
AMC 421083	DIANA-2	20130370753				SEC36-T17S-R12E
AMC 421084	DIANA-3	20130370754				SEC36-T17S-R12E
AMC 421085	DIANA-4	20130370755				SEC36-T17S-R12E
AMC 421086	DIANA-5	20130370756				SEC36-T17S-R12E
AMC 421087	DIANA-6	20130370757				SEC36-T17S-R12E
AMC 421088	DIANA-7	20130370758				SEC36-T17S-R12E
AMC 421089	DIANA-8	20130370759				SEC36-T17S-R12E
AMC 423776	TAMRA-3	20131900491				SEC04-T18S-R12E
AMC 426773	ARNI-1	20140450424				SEC04-T18S-R12E
AMC 426774	ARNI-2	20140450425				SEC04-T18S-R12E
AMC 426775	ARNI-3	20140450426				SEC04-T18S-R12E
AMC 426776	ARNI-5	20140450427				SEC04-T18S-R12E
AMC 426777	ARNI-6	20140450428				SEC04-T18S-R12E
AMC 426778	ARNI-7	20140450429				SEC04-T18S-R12E
AMC 426779	ARNI-8	20140450430				SEC05-T18S-R12E
AMC 426780	ARNI-9	20140450431				SEC05-T18S-R12E
AMC 426781	ARNI-10	20140450432				SEC05-T18S-R12E
AMC 426782	ARNI-12	20140450433				SEC05-T18S-R12E
AMC 426783	ARNI-13	20140450434				SEC04-T18S-R12E
AMC 426784	ARNI-14	20140450435				SEC04-T18S-R12E
AMC 426785	ARNI-15	20140450436				SEC04-T18S-R12E
AMC 426786	ARNI-16	20140450437				SEC03-T18S-R12E
AMC 426787	ARNI-17	20140450438				SEC10-T18S-R12E
AMC 426788	ARNI-18	20140450439				SEC09-T18S-R12E
AMC 426789	ARNI-19	20140450440				SEC10-T18S-R12E
AMC 426790	ARNI-20	20140450441				SEC15-T18S-R12E
AMC 426791	ARNI-25	20140450442				SEC15-T18S-R12E
AMC 426792	ARNI-27	20140450443				SEC15-T18S-R12E
AMC 426793	ARNI-28	20140450444				SEC15-T18S-R12E
AMC 426794	ARNI-30	20140450445				SEC15-T18S-R12E
AMC 426795	ARNI-31	20140450446				SEC16-T18S-R12E
AMC 426796	ARNI-32	20140450447				SEC22-T18S-R12E
AMC 426797	ARNI-33	20140450448				SEC22-T18S-R12E
AMC 426798	ARNI-34	20140450449				SEC17-T18S-R12E
AMC 426799	ARNI-35	20140450450				SEC17-T18S-R12E
AMC 426800	ARNI-36	20140450451				SEC17-T18S-R12E
AMC 426801	ARNI-37	20140450452				SEC10-T18S-R12E

Date: 6/15/2017

EXHIBIT A

County: Pima

State: AZ

BLM Serial #	Claim Name	Original Recording		Amended Recording		Location
		Recording #	Page #	Recording #	Page #	
AMC 426802	ARNI-38	20140450453				SEC15-T18S-R12E
AMC 426803	ARNI-39	20140450454				SEC17-T18S-R12E
AMC 426804	SIR-43	20140450455				SEC04-T18S-R12E
AMC 426805	SIR-44	20140450456				SEC04-T18S-R12E
AMC 426806	SIR-45	20140450457				SEC03-T18S-R12E
AMC 428291	MSP-134R	20141570607				SEC21-T17S-R13E
AMC 428292	MSP-136R	20141570608				SEC21-T17S-R13E
AMC 428293	MSP-138R	20141570609				SEC21-T17S-R13E
AMC 429957	ARNI-40	20143230506				SEC05-T18S-R12E
AMC 429958	ARNI-41	20143230507				SEC05-T18S-R12E
AMC 429959	ARNI-42	20143230508				SEC10-T18S-R12E
AMC 432480	JD-1	20151560477				SEC04-T18S-R12E
AMC 432481	JD-2	20151560478				SEC04-T18S-R12E
AMC 432482	JD-3	20151560479				SEC04-T18S-R12E
AMC 432483	JD-4	20151560480				SEC04-T18S-R12E
AMC 432484	JD-5	20151560481				SEC04-T18S-R12E
AMC 432485	JD-6	20151560482				SEC04-T18S-R12E
AMC 438941	DLC-1	20162150608				SEC34-T17S-R12E
AMC 438942	DLC-2	20162150609				SEC34-T17S-R12E
AMC 438943	DLC-3	20162150610				SEC34-T17S-R12E
AMC 438944	DLC-4	20162150611				SEC34-T17S-R12E
AMC 438945	DLC-5	20162150612				SEC34-T17S-R12E
AMC 438946	DLC-6	20162150613				SEC34-T17S-R12E
AMC 438947	DLC-7	20162150614				SEC34-T17S-R12E
AMC 438948	DLC-8	20162150615				SEC34-T17S-R12E
AMC 438949	DLC-9	20162150616				SEC34-T17S-R12E
AMC 438950	DLC-10	20162150617				SEC35-T17S-R12E
AMC 441650	BFD-1	20170410409				SEC35-T17S-R12E
AMC 441651	BFD-2	20170410410				SEC35-T17S-R12E
AMC 444577	TAMRA-1R	20171500704				SEC04-T18S-R12E
AMC 444578	TAMRA-2R	20171500705				SEC04-T18S-R12E
No. Of Claims	543					

RECEIVED
 JUN 29 2017
 PIMA COUNTY
 RECORDS OFFICE

**United States Department of the Interior
Bureau of Land Management
DIV OF LANDS, MINRLS & ENERGY
ONE N CENTRAL AVE
PHOENIX, AZ 85004 -4427
Phone: 602-417-9200**

Receipt

No: 3908192

Transaction #: 4017580	
Date of Transaction: 07/27/2017	
CUSTOMER:	
FREEPORT MCMORAN INC 333 N CENTRAL AVE PHOENIX, AZ 85004-2121 US	

LINE #	QTY	DESCRIPTION	REMARKS	UNIT PRICE	TOTAL
1	1.00	LOCATABLE MINERALS / MINING CLAIMS- NOT NEW-UNADJUD, ONE AUTH NO. ONLY / MINING CLAIM MONEY RECEIVED CASES: AMC14600/\$84165.00	2018 MAINT/543	- n/a -	84165.00
TOTAL:					\$84,165.00

PAYMENT INFORMATION			
1	AMOUNT:	84165.00	POSTMARKED: N/A
	TYPE:	CHECK	RECEIVED: 07/27/2017
	CHECK NO:	0000880826	
	NAME:	FREEPORT MCMORAN INC 333 N CENTRAL AVE PHOENIX AZ 85004-2121 US	

REMARKS

This receipt was generated by the automated BLM Collections and Billing System and is a paper representation of a portion of the official electronic record contained therein.

LEAD FILES.

AMC 14598

AMC 19084

AMC 19271

AMC 267423

AMC 343969

AMC 354965

AMC 389660

AMC 390053

AMC 392440

AMC 394407

AMC 395460

AMC 395849

AMC 396113

AMC 396508

AMC 396630

AMC 397095

AMC 399774

AMC 401702

AMC 416258

AMC 421078

AMC 423774

~~AMC 426773~~


AMC 426773

AMC 428291

AMC 429957

AMC 432480

AMC 438941



August 16, 2016

After recording, return to:
Freeport-McMoRan Inc.
Attn: C. Loder
333 North Central Avenue
Phoenix, AZ 85004

Bureau of Land Management
Department of the Interior
One N. Central Avenue
Phoenix, AZ 85004


2016

**NOTICE OF INTENT TO HOLD MINING CLAIMS AND PAYMENT OF BLM
MAINTENANCE FEE**

Re: Payment of Annual Claim Maintenance Fee

Dear Sir or Madam:

This will serve as notice that Freeport-McMoRan Sierrita, Inc., whose address for purposes of this filing is Land and Water Department, 333 North Central Ave., Phoenix, Arizona 85004, intends to hold the mining claims and/or mill sites described on Exhibit A attached hereto for the assessment year ending at 12 o'clock, noon, on September 1, 2017 by payment of the annual maintenance fee of \$155 per claim or site. Payment of such amount is made herewith for such assessment year for each of the claims and sites, the name, and BLM serial number with the book and page or index number of recording of the location notice in the official records of Pima County, Arizona, of which, is set forth on Exhibit A attached hereto and by this reference incorporated herein.



Carolyn Loder for
Freeport-McMoRan Sierrita, Inc.


State of Arizona)
) ss.
County of Maricopa)

RECEIVED
BLM AZ STATE OFFICE
2016 AUG 22 P 3:57
PHOENIX, ARIZONA

The foregoing instrument was acknowledged before me on August 16th, 2016, by Carolyn Loder, on behalf of Freeport-McMoRan Sierrita, Inc.

(Seal)





Notary Public
My commission expires: 11-18-2019

ENTERED
AUG 24 2016
BY: RM

EXHIBIT A

County: Pima

State: AZ

BLM Serial #	Claim Name	Original Recording		Amended Recording		Location
		Recording #	Page #	Recording #	Page #	
AMC 014600	ANTICIPATION #11	818	547	20140440026		SEC09-T18S-R12E
AMC 014610	BLACK JACK #1	77	289	2270	231	SEC07-T18S-R12E
AMC 014611	BLACK JACK #2	77	288	2280	467	SEC07-T18S-R12E
AMC 014612	BLACK JACK #3	77	287	2280	468	SEC07-T18S-R12E
AMC 014613	BLACK JACK #4	77	286	2280	469	SEC07-T18S-R12E
AMC 014614	BLACK JACK EXT. NO. 1	380	37	20140440027		SEC07-T18S-R12E
AMC 014615	BLACK JACK EXT. NO. 2	380	38	20140440028		SEC06-T18S-R12E
AMC 014616	BLUE BELL 1	808	587	20140440029		SEC10-T18S-R12E
AMC 014617	BLUE BELL 2	808	588	20140440030		SEC03-T18S-R12E
AMC 014618	BLUE BELL 3	808	589	20140440031		SEC03-T18S-R12E
AMC 014624	BLUE BELL 9	808	595	20140440032		SEC04-T18S-R12E
AMC 014628	BLUE BELL 13	808	599	20140440033		SEC04-T18S-R12E
AMC 014638	BOUNDARY #7	1340	322			SEC22-T18S-R12E
AMC 014639	BOUNDARY #8	1340	323			SEC22-T18S-R12E
AMC 014640	BOUNDARY #9	1340	324			SEC22-T18S-R12E
AMC 014641	BOUNDARY #10	1340	325			SEC22-T18S-R12E
AMC 014642	BOUNDARY #11	1340	326			SEC22-T18S-R12E
AMC 014643	BOUNDARY #12	1340	327			SEC22-T18S-R12E
AMC 014644	BOUNDARY #13	1340	328			SEC22-T18S-R12E
AMC 014645	BOUNDARY #14	1340	329			SEC22-T18S-R12E
AMC 014646	BOUNDARY #15	1340	330			SEC22-T18S-R12E
AMC 014647	BOUNDARY #16	1340	331			SEC22-T18S-R12E
AMC 014648	BOUNDARY #17	1340	332			SEC22-T18S-R12E
AMC 014649	BOUNDARY #18	1340	333			SEC22-T18S-R12E
AMC 014650	BOUNDARY #19	1340	334			SEC22-T18S-R12E
AMC 014651	BOUNDARY #20	1340	335			SEC22-T18S-R12E
AMC 014652	BOUNDARY #21	1340	336			SEC22-T18S-R12E
AMC 014653	BOUNDARY #22	1340	337			SEC22-T18S-R12E
AMC 014654	BOUNDARY #23 FRACTION	1340	338	20140440034		SEC22-T18S-R12E
AMC 014655	BOUNDARY #24 FRACTION	1340	339	20140440035		SEC22-T18S-R12E
AMC 014657	COPPER EMPIRE #2	638	148	20140440036		SEC09-T18S-R12E
AMC 014658	COPPER EMPIRE #3	817	51	1306	308	SEC09-T18S-R12E
AMC 014659	COPPER EMPIRE #4	817	52	1306	309	SEC09-T18S-R12E
AMC 014660	COPPER EMPIRE #5	817	53	1306	310	SEC09-T18S-R12E
AMC 014661	COPPER EMPIRE #6	817	54	1306	311	SEC09-T18S-R12E
AMC 014662	COPPER EMPIRE #7	817	55	2838	178	SEC09-T18S-R12E

Date: 8/3/2016

PHOENIX, ARIZONA

Page 1

2016 AUG 22 P 3: 56

RECEIVED
BLM AZ STATE OFFICE

EXHIBIT A

County: Pima

State: AZ

BLM Serial #	Claim Name	Original Recording		Amended Recording		Location
		Recording #	Page #	Recording #	Page #	
AMC 014663	COPPER EMPIRE #8	817	56	1306	313	SEC09-T18S-R12E
AMC 014664	COPPER EMPIRE #9	817	57	2838	179	SEC04-T18S-R12E
AMC 014665	COPPER EMPIRE #10	817	58	20140440037		SEC10-T18S-R12E
AMC 014666	COPPER GIANT #1	638	139	20140440038		SEC05-T18S-R12E
AMC 014667	COPPER GIANT #2	638	140	20140440039		SEC04-T18S-R12E
AMC 014670	COPPER GIANT #5	638	143	20140440040		SEC05-T18S-R12E
AMC 014671	COPPER GIANT #6	638	144	2731	376	SEC05-T18S-R12E
AMC 014672	COPPER GIANT #7	638	145	2731	377	SEC05-T18S-R12E
AMC 014673	COPPER GIANT #8	638	146	2731	378	SEC05-T18S-R12E
AMC 014674	COPPER JOHN EXTENSION #19	580	199	20140440041		SEC20-T18S-R12E
AMC 014679	COPPER JOHN EXTENSION #26	580	206	20140440042		SEC17-T18S-R12E
AMC 014680	COPPER JOHN EXTENSION #27	580	207	20140440043		SEC20-T18S-R12E
AMC 014685	COPPER JOHN EXTENSION #35	580	215	1049	251	SEC17-T18S-R12E
AMC 014686	COPPER JOHN EXTENSION #42	784	59	2740	104	SEC09-T18S-R12E
AMC 014687	COPPER JOHN EXTENSION #43	784	60	2740	105	SEC09-T18S-R12E
AMC 014688	DEC NO. 1	2241	152			SEC07-T18S-R12E
AMC 014689	DEC NO. 2	2241	153			SEC07-T18S-R12E
AMC 014690	ESCONDIDO #1	76	623	1742	78	SEC18-T18S-R12E
AMC 014691	FRIJOLE	76	547	2965	149	SEC17-T18S-R12E
AMC 014692	HOPE #1	1469	28			SEC07-T18S-R12E
AMC 014693	HOPE #2	1469	27			SEC18-T18S-R12E
AMC 014694	JULY NO 1	2331	293			SEC18-T18S-R12E
AMC 014695	JULY NO 2	2331	292			SEC18-T18S-R12E
AMC 014697	LUCKY BOY #1	76	547	1742	76	SEC18-T18S-R12E
AMC 014698	MAY 1	1756	197	2838	177	SEC09-T18S-R12E
AMC 014699	MAY BIRD #2	890	286	2485	333	SEC12-T18S-R11E
AMC 014700	MAY BIRD #3	890	287	2485	334	SEC12-T18S-R11E
AMC 014701	MAY BIRD #4	890	288	2485	335	SEC12-T18S-R11E
AMC 014702	MAY BIRD #5	890	289	2485	336	SEC12-T18S-R11E
AMC 014703	MAY BIRD #6	890	290	2485	337	SEC12-T18S-R11E
AMC 014704	MAY BIRD #7	890	291	2485	338	SEC12-T18S-R11E
AMC 014705	MAY BIRD #9	977	133	2485	339	SEC12-T18S-R11E
AMC 014706	MAY BIRD #10	977	134	2485	340	SEC12-T18S-R11E
AMC 014707	MAY BIRD #11	977	135	2485	341	SEC11-T18S-R11E
AMC 014708	MAY BIRD #16	977	140	2485	342	SEC12-T18S-R11E

Date: 8/3/2016

Page 2

PHOENIX, ARIZONA
 2016 AUG 22 P 3:56
 BLM AZ STATE OFFICE

EXHIBIT A

County: Pima

State: AZ

BLM Serial #	Claim Name	Original Recording		Amended Recording		Location
		Recording #	Page #	Recording #	Page #	
AMC 014709	MAY BIRD #17	977	141	2485	343	SEC12-T18S-R11E
AMC 014710	MAY BIRD #18	977	142	2485	344	SEC12-T18S-R11E
AMC 014711	MAY BIRD #19	977	143	2485	345	SEC12-T18S-R11E
AMC 014712	MAY BIRD #21	977	145	2485	346	SEC07-T18S-R12E
AMC 014713	MAY BIRD #36	1484	547	2485	347	SEC13-T18S-R11E
AMC 014714	MAY BIRD #37	1484	548	2485	348	SEC07-T18S-R12E
AMC 014715	MAY BIRD #38	1484	549	2485	349	SEC13-T18S-R11E
AMC 014716	MAY BIRD #39	1484	550	2485	350	SEC18-T18S-R12E
AMC 014717	MAY BIRD #40	1484	551	2485	351	SEC13-T18S-R11E
AMC 014718	MAY BIRD #41	1484	552	2485	352	SEC18-T18S-R12E
AMC 014719	MAY BIRD #42	1484	553	2485	353	SEC18-T18S-R12E
AMC 014720	MAY BIRD #43	1484	554	2485	354	SEC18-T18S-R12E
AMC 014721	MAY BIRD #44	1484	555	2485	355	SEC18-T18S-R12E
AMC 014722	MAY BIRD #51	1484	562	2485	356	SEC07-T18S-R12E
AMC 014723	MAY BIRD #52	1484	563	2485	357	SEC12-T18S-R11E
AMC 014724	MAY BIRD #58	1484	569	2485	358	SEC06-T18S-R12E
AMC 014725	MAY BIRD #59	1484	570	20140440044		SEC06-T18S-R12E
AMC 014726	MAY BIRD #60	1484	571	2485	360	SEC06-T18S-R12E
AMC 014727	MAY BIRD #62	1484	573	2485	361	SEC06-T18S-R12E
AMC 014728	MONZONITE NO. 1	1602	116			SEC04-T18S-R12E
AMC 014729	NEW YEARS EVE EXT. #12	638	131	2731	379	SEC09-T18S-R12E
AMC 014730	NEW YEARS EVE EXT. #13	638	132	2731	380	SEC09-T18S-R12E
AMC 014731	NEW YEARS EVE EXT. #14	641	66	2731	381	SEC09-T18S-R12E
AMC 014732	NEW YEARS EVE EXT. #15	638	133	2731	382	SEC09-T18S-R12E
AMC 014733	NEW YEARS EVE EXT. #16	638	138	2747	206	SEC08-T18S-R12E
AMC 014734	NEW YEARS EVE EXT. #17	638	129	2731	384	SEC08-T18S-R12E
AMC 014735	NEW YEARS EVE EXT. #18	638	135	2731	385	SEC08-T18S-R12E
AMC 014736	NEW YEARS EVE EXT. #19	638	130	2731	386	SEC09-T18S-R12E
AMC 014737	NEW YEARS EVE EXT. #20	638	134	2731	387	SEC08-T18S-R12E
AMC 014738	NEW YEARS EVE EXT. #21	638	137	2731	388	SEC04-T18S-R12E
AMC 014739	NEW YEARS EVE EXT. #22	638	136	2747	205	SEC08-T18S-R12E
AMC 014750	OCTOBER NO. 2	2469	245			SEC12-T18S-R12E

Date: 8/3/2016

PHOENIX, ARIZONA

Page 3

2016 AUG 22 P 3: 56

RECEIVED
BLM AZ STATE OFFICE

EXHIBIT A

County: Pima

State: AZ

BLM Serial #	Claim Name	Original Recording		Amended Recording		Location
		Recording #	Page #	Recording #	Page #	
AMC 014751	PANA BLANCA EXT. NO. 1	784	62	20140440051		SEC06-T18S-R12E
AMC 014752	PANA BLANCA EXT. NO. 2	784	63	20140440052		SEC07-T18S-R12E
AMC 014753	PANA BLANCA EXT. NO. 3	784	64	20140440053		SEC06-T18S-R12E
AMC 014754	PANA BLANCA EXT. NO. 4	784	65	2379	304	SEC06-T18S-R12E
AMC 014755	PANA BLANCA EXT. NO. 5	784	66	20140440054		SEC07-T18S-R12E
AMC 014756	PANA BLANCA EXTENTION #6	784	68	2379	306	SEC07-T18S-R12E
AMC 014757	PANA BLANCA EXTENTION #7	784	67	2556	375	SEC07-T18S-R12E
AMC 014758	PANA BLANCA EXT. NO. 8	784	69	2379	308	SEC12-T18S-R11E
AMC 014759	P. B. NO. 2	2314	299	20140440055		SEC07-T18S-R12E
AMC 014761	P. B. NO. 8	2380	290			SEC08-T18S-R12E
AMC 014763	PLADA #1	2731	365			SEC08-T18S-R12E
AMC 014764	PLADA #2	2731	366			SEC09-T18S-R12E
AMC 014765	PLADA #3	2731	367	2747	207	SEC08-T18S-R12E
AMC 014766	PLADA #4	2731	368			SEC09-T18S-R12E
AMC 014767	PLADA #5	2731	369			SEC09-T18S-R12E
AMC 014768	PLADA #6	2731	370	2769	82	SEC09-T18S-R12E
AMC 014769	QUARTZ HILL #3	1648	596	2485	362	SEC18-T18S-R12E
AMC 014771	RED HILL EXTENSION #2	512	412	20140440056		SEC20-T18S-R12E
AMC 014772	RED HILL EXTENSION #3	512	413	1049	254	SEC20-T18S-R12E
AMC 014773	RED HILL EXTENSION #6	646	241	20140440057		SEC17-T18S-R12E
AMC 014778	RED HILL EXTENSION #13	646	247	1049	256	SEC17-T18S-R12E
AMC 014779	RED HILL EXTENSION #17	821	78	1049	257	SEC17-T18S-R12E
AMC 014781	RESERVE NO. 7	822	486	20140440058		SEC10-T18S-R12E
AMC 014782	RESERVE NO. 8	822	487			SEC10-T18S-R12E
AMC 014783	RESERVE NO. 9	822	488	20140440059		SEC10-T18S-R12E
AMC 014784	RESERVE NO. 10	822	489			SEC10-T18S-R12E
AMC 014786	RESERVE NO. 12	822	491			SEC10-T18S-R12E
AMC 014787	RESERVE NO. 13	822	492	20140440060		SEC15-T18S-R12E
AMC 014788	RESERVE NO. 14	822	493			SEC10-T18S-R12E
AMC 014798	RESERVE #24	923	583	20140440061		SEC15-T18S-R12E
AMC 014799	RESERVE #25	923	584	20140440062		SEC15-T18S-R12E

Date: 8/3/2016

Page 4

PHOENIX, ARIZONA
 2016 AUG 22 P 3: 56
 RECEIVED BLM AZ STATE OFFICE

EXHIBIT A

County: Pima

State: AZ

BLM Serial #	Claim Name	Original Recording		Amended Recording		Location
		Recording #	Page #	Recording #	Page #	
AMC 014801	RESERVE #27	923	586	20140440063		SEC15-T18S-R12E
AMC 014802	RESERVE #28	923	587	20140440064		SEC15-T18S-R12E
AMC 014803	RESERVE #29	935	566			SEC15-T18S-R12E
AMC 014804	RESERVE #30	923	588			SEC15-T18S-R12E
AMC 014805	RESERVE #31	923	589	20140440065		SEC15-T18S-R12E
AMC 014806	RESERVE #32	923	590			SEC15-T18S-R12E
AMC 014809	RESERVE NO. 36 FRACTION	2302	215			SEC15-T18S-R12E
AMC 014810	RESERVE NO. 37 FRACTION	2302	216			SEC15-T18S-R12E
AMC 014811	RESERVE NO. 38 FRACTION	2302	217			SEC15-T18S-R12E
AMC 014812	RESERVE NO. 39 FRACTION	2302	218			SEC15-T18S-R12E
AMC 014813	SEPT. NO 4	2331	291			SEC06-T18S-R12E
AMC 014814	SEPT. NO 5	2331	290			SEC12-T18S-R11E
AMC 014815	SEPT. NO 6	2331	289			SEC12-T18S-R11E
AMC 014835	VIRGINIA #1	1734	53	1746	522	SEC17-T18S-R12E
AMC 014836	VIRGINIA #2	1734	54	1746	523	SEC17-T18S-R12E
AMC 014837	VIRGINIA #3	1734	55	1746	524	SEC17-T18S-R12E
AMC 19084	Rich 1	3934	532			SEC34-T17S-R13E
AMC 19086	Rich 3	3934	534			SEC34-T17S-R13E
AMC 19088	Rich 5	3934	536			SEC34-T17S-R13E
AMC 19090	Rich 7	3934	538			SEC34-T17S-R13E
AMC 19092	Rich 9	3934	540			SEC27-T17S-R13E
AMC 19094	Rich 11	3934	542			SEC27-T17S-R13E
AMC 19096	Rich 13	2233	16			SEC27-T17S-R13E
AMC 19098	Rich 15	2233	18			SEC27-T17S-R13E
AMC 19100	Rich 17	2233	20			SEC27-T17S-R13E
AMC 19102	Rich 19	3934	544			SEC27-T17S-R13E
AMC 19104	Rich 21	3934	546			SEC27-T17S-R13E
AMC 19106	Rich 23	3934	548			SEC27-T17S-R13E
AMC 19108	Rich 25	3934	550			SEC27-T17S-R13E
AMC 19110	Rich 27	3934	552			SEC34-T17S-R13E
AMC 19111	Rich 28	3934	553			SEC34-T17S-R13E
AMC 19112	Rich 29	3934	554			SEC34-T17S-R13E
AMC 19114	Rich 31	3934	556			SEC34-T17S-R13E
AMC 19115	Rich 32	3934	557			SEC34-T17S-R13E
AMC 19278	Eric 10	2220	175			SEC34-T17S-R13E
AMC 19280	Eric 12	2220	177			SEC34-T17S-R13E

Date: 8/3/2016

Page 5
PHOENIX, ARIZONA

2016 AUG 22 P 3:56

RECEIVED
BLM AZ STATE OFFICE

EXHIBIT A

County: Pima

State: AZ

BLM Serial #	Claim Name	Original Recording		Amended Recording		Location
		Recording #	Page #	Recording #	Page #	
AMC 19282	Eric 14	2220	179			SEC34-T17S-R13E
AMC 19284	Eric 16	2220	181			SEC34-T17S-R13E
AMC 19286	Eric 18	3934	527			SEC34-T17S-R13E
AMC 19292	Eric 24	2220	189			SEC34-T17S-R13E
AMC 19294	Eric 26	2220	191			SEC34-T17S-R13E
AMC 19296	Eric 28	2220	193			SEC34-T17S-R13E
AMC 19298	Eric 30	2220	195			SEC34-T17S-R13E
AMC 19300	Eric 32	2220	197			SEC27-T17S-R13E
AMC 19302	Eric 34	2220	199			SEC27-T17S-R13E
AMC 19304	Eric 36	2220	201			SEC27-T17S-R13E
AMC 19306	Eric 38	2220	203			SEC27-T17S-R13E
AMC 19308	Eric 40	2220	205			SEC27-T17S-R13E
AMC 19310	Eric 42	2220	207			SEC27-T17S-R13E
AMC 19314	Eric 46	2238	305			SEC27-T17S-R13E
AMC 19316	Eric 48	2238	303			SEC27-T17S-R13E
AMC 19318	Eric 50	2238	301			SEC27-T17S-R13E
AMC 267429	COPPER EMPIRE #1	8011	2127			SEC09-T18S-R12E
AMC 343975	OXIDE 7	10401	217	20140440045		SEC05-T18S-R12E
AMC 343976	OXIDE 8	10401	219	20140440046		SEC05-T18S-R12E
AMC 343979	OXIDE 11	10401	225	20140440047		SEC05-T18S-R12E
AMC 343980	OXIDE 12	10401	227	20140440048		SEC05-T18S-R12E
AMC 343983	OXIDE 15	10401	233	20140440049		SEC05-T18S-R12E
AMC 343995	OXIDE 27	10401	257	20140440050		SEC05-T18S-R12E
AMC 343996	OXIDE 28	10401	259			SEC05-T18S-R12E
AMC 343997	OXIDE 29	10401	261			SEC05-T18S-R12E
AMC 343998	OXIDE 30	10401	263			SEC05-T18S-R12E
AMC 343999	OXIDE 31	10401	265			SEC05-T18S-R12E
AMC 354965	JAKE #1	11455	2469			SEC11-T18S-R12E
AMC 354966	JAKE #2	11455	2471			SEC11-T18S-R12E
AMC 354967	JAKE #3	11455	2473			SEC11-T18S-R12E
AMC 354968	JAKE #4	11455	2475			SEC11-T18S-R12E
AMC 354969	JAKE #5	11455	2477	13425	16	SEC11-T18S-R12E
AMC 354970	JAKE #6	11455	2479	13425	18	SEC11-T18S-R12E
AMC 354971	JAKE #7	11455	2481	13425	20	SEC11-T18S-R12E
AMC 354972	JAKE #8	11455	2483			SEC11-T18S-R12E
AMC 354973	JAKE #9	11455	2485			SEC11-T18S-R12E
AMC 354974	JAKE #10	11455	2487			SEC11-T18S-R12E
AMC 354975	JAKE #11	11455	2489			SEC11-T18S-R12E

Date: 8/3/2016

PHOENIX, ARIZONA

Page 6

2016 AUG 22 P 3:55

RECEIVED
BLM AZ STATE OFFICE

EXHIBIT A

County: Pima

State: AZ

BLM Serial #	Claim Name	Original Recording		Amended Recording		Location
		Recording #	Page #	Recording #	Page #	
AMC 354976	JAKE #12	11455	2491			SEC11-T18S-R12E
AMC 354977	JAKE #13	11455	2493	13425	22	SEC11-T18S-R12E
AMC 354978	JAKE #14	11455	2495	13425	24	SEC11-T18S-R12E
AMC 354979	JAKE #15	11455	2497	13425	26	SEC11-T18S-R12E
AMC 354980	JAKE #16	11455	2499	13425	28	SEC12-T18S-R12E
AMC 354981	JAKE #17	11455	2501	13425	30	SEC12-T18S-R12E
AMC 354982	JAKE #18	11455	2503	13425	32	SEC12-T18S-R12E
AMC 354983	JAKE #19	11455	2505	13425	34	SEC12-T18S-R12E
AMC 354984	JAKE #20	11455	2507	13425	36	SEC12-T18S-R12E
AMC 354985	JAKE #21	11455	2509	13425	38	SEC12-T18S-R12E
AMC 354986	JAKE #22	11455	2511	13425	40	SEC12-T18S-R12E
AMC 354987	JAKE #23	11455	2513	13425	42	SEC12-T18S-R12E
AMC 354988	JAKE #24	11455	2515	13425	44	SEC12-T18S-R12E
AMC 354989	JAKE #25	11455	2517	13425	46	SEC12-T18S-R12E
AMC 354990	JAKE #26	11455	2519	13425	48	SEC12-T18S-R12E
AMC 354992	JAKE #28	11455	2523	13425	50	SEC12-T18S-R12E
AMC 354993	JAKE #29	11455	2525	13425	52	SEC12-T18S-R12E
AMC 354994	JAKE #30	11455	2527	13425	54	SEC12-T18S-R12E
AMC 354995	JAKE #31	11455	2529	13425	56	SEC12-T18S-R12E
AMC 354996	JAKE #32	11455	2531	13425	58	SEC12-T18S-R12E
AMC 354997	JAKE #33	11455	2533	13425	60	SEC12-T18S-R12E
AMC 354998	JAKE #34	11455	2535	13425	62	SEC12-T18S-R12E
AMC 354999	JAKE #35	11455	2537	13478	4	SEC12-T18S-R12E
AMC 355000	JAKE #36	11455	2539	13478	2	SEC12-T18S-R12E
AMC 389694	SIR #35	13245	621			SEC01-T18S-R12E
AMC 389695	SIR #36	13245	623			SEC01-T18S-R12E
AMC 389696	SIR #37	13245	625			SEC04-T18S-R12E
AMC 389697	SIR #38	13245	627			SEC04-T18S-R12E
AMC 389698	SIR #39	13245	629			SEC04-T18S-R12E
AMC 389699	SIR #40	13245	631			SEC04-T18S-R12E
AMC 389700	SIR #41	13245	633			SEC04-T18S-R12E
AMC 389701	SIR #42	13245	635			SEC04-T18S-R12E
AMC 390053	BND #1	13258	219			SEC23-T18S-R12E
AMC 390054	BND #2	13258	221			SEC23-T18S-R12E
AMC 390055	BND #3	13258	223			SEC23-T18S-R12E
AMC 390056	BND #4	13258	225			SEC23-T18S-R12E
AMC 390057	BND #5	13258	227			SEC23-T18S-R12E
AMC 390058	BND #6	13258	229			SEC23-T18S-R12E

Date: 8/3/2016

PHOENIX, ARIZONA
 RECEIVED
 BLM AZ STATE OFFICE
 2016 AUG 22 P 3:55
 Page 7

EXHIBIT A

County: Pima

State: AZ

BLM Serial #	Claim Name	Original Recording		Amended Recording		Location
		Recording #	Page #	Recording #	Page #	
AMC 390059	BND #7	13258	231			SEC23-T18S-R12E
AMC 392440	CGO-1	13312	161			SEC05-T18S-R12E
AMC 394411	ANT-5	13373	37			SEC10-T18S-R12E
AMC 395462	JAKE #27R	13442	8			SEC12-T18S-R12E
AMC 395849	SIR #44	13477	139			SEC02-T18S-R12E
AMC 395850	SIR #45	13477	141			SEC02-T18S-R12E
AMC 395851	SIR #46	13477	143			SEC02-T18S-R12E
AMC 395852	SIR #47	13477	145			SEC02-T18S-R12E
AMC 395853	SIR #48	13477	147			SEC02-T18S-R12E
AMC 395854	SIR #49	13477	149			SEC02-T18S-R12E
AMC 395855	SIR #50	13477	151			SEC01-T18S-R12E
AMC 395856	SIR #51	13477	153			SEC01-T18S-R12E
AMC 395857	SIR #52	13477	155			SEC01-T18S-R12E
AMC 395858	SIR #53	13477	157			SEC01-T18S-R12E
AMC 395859	SIR #54	13477	159			SEC12-T18S-R12E
AMC 395860	SIR #55	13477	161			SEC12-T18S-R12E
AMC 395861	SIR #56	13477	163			SEC12-T18S-R12E
AMC 395862	SIR #57	13477	165			SEC12-T18S-R12E
AMC 395863	SIR #58	13477	167			SEC01-T18S-R12E
AMC 396113	TATE-1	13496	484			SEC04-T18S-R12E
AMC 396114	TATE-2	13496	486			SEC04-T18S-R12E
AMC 396115	TATE-3	13496	488			SEC04-T18S-R12E
AMC 396116	TATE-4	13496	490			SEC04-T18S-R12E
AMC 396508	CONHILL-1R	13543	290			SEC18-T18S-R12E
AMC 396509	MSP-1	13543	292			SEC35-T17S-R12E
AMC 396510	MSP-2	13543	294			SEC35-T17S-R12E
AMC 396511	MSP-3	13543	296			SEC35-T17S-R12E
AMC 396512	MSP-4	13543	298			SEC35-T17S-R12E
AMC 396513	MSP-5	13543	300			SEC35-T17S-R12E
AMC 396514	MSP-6	13543	302			SEC35-T17S-R12E
AMC 396515	MSP-7	13543	304			SEC35-T17S-R12E
AMC 396516	MSP-8	13543	306			SEC35-T17S-R12E
AMC 396517	MSP-9	13543	308			SEC35-T17S-R12E
AMC 396518	MSP-10	13543	310			SEC35-T17S-R12E
AMC 396519	MSP-11	13543	312			SEC35-T17S-R12E
AMC 396520	MSP-12	13543	314			SEC35-T17S-R12E
AMC 396521	MSP-13	13543	316			SEC35-T17S-R12E
AMC 396522	MSP-14	13543	318			SEC35-T17S-R12E

Date: 8/3/2016

PHOENIX, ARIZONA

Page 8

2016 AUG 22 P 3: 55

RECEIVED
BLM AZ STATE OFFICE

EXHIBIT A

County: Pima

State: AZ

<u>BLM Serial #</u>	<u>Claim Name</u>	<u>Original Recording</u>		<u>Amended Recording</u>		<u>Location</u>
		<u>Recording #</u>	<u>Page #</u>	<u>Recording #</u>	<u>Page #</u>	
AMC 396523	MSP-15	13543	320			SEC35-T17S-R12E
AMC 396524	MSP-16	13543	322			SEC35-T17S-R12E
AMC 396525	MSP-17	13543	324			SEC35-T17S-R12E
AMC 396526	MSP-18	13543	326			SEC35-T17S-R12E
AMC 396527	MSP-19	13543	328			SEC35-T17S-R12E
AMC 396528	MSP-20	13543	330			SEC35-T17S-R12E
AMC 396529	MSP-21	13543	332			SEC35-T17S-R12E
AMC 396530	MSP-22	13543	334			SEC35-T17S-R12E
AMC 396531	MSP-23	13543	336			SEC26-T17S-R12E
AMC 396532	MSP-24	13543	338			SEC26-T17S-R12E
AMC 396533	MSP-25	13543	340			SEC26-T17S-R12E
AMC 396534	MSP-26	13543	342			SEC25-T17S-R12E
AMC 396535	MSP-27	13543	344			SEC25-T17S-R12E
AMC 396536	MSP-28	13543	346			SEC25-T17S-R12E
AMC 396537	MSP-29	13543	348			SEC25-T17S-R12E
AMC 396538	MSP-30	13543	350			SEC25-T17S-R12E
AMC 396539	MSP-31	13543	352			SEC25-T17S-R12E
AMC 396540	MSP-32	13543	354			SEC25-T17S-R12E
AMC 396541	MSP-33	13543	356			SEC25-T17S-R12E
AMC 396542	MSP-34	13543	358			SEC25-T17S-R12E
AMC 396543	MSP-35	13543	360			SEC25-T17S-R12E
AMC 396544	MSP-36	13543	362			SEC25-T17S-R12E
AMC 396545	MSP-37	13543	364			SEC25-T17S-R12E
AMC 396546	MSP-38	13543	366			SEC25-T17S-R12E
AMC 396547	MSP-39	13543	368			SEC25-T17S-R12E
AMC 396548	MSP-40	13543	370			SEC25-T17S-R12E
AMC 396549	MSP-41	13543	372			SEC25-T17S-R12E
AMC 396550	MSP-42	13543	374			SEC25-T17S-R12E
AMC 396551	MSP-43	13543	376			SEC25-T17S-R12E
AMC 396552	MSP-44	13543	378			SEC25-T17S-R12E
AMC 396553	MSP-45	13543	380			SEC25-T17S-R12E
AMC 396554	MSP-46	13543	382			SEC25-T17S-R12E
AMC 396555	MSP-47	13543	384			SEC25-T17S-R12E
AMC 396556	MSP-48	13543	386			SEC25-T17S-R12E
AMC 396557	MSP-49	13543	388			SEC25-T17S-R12E
AMC 396558	MSP-50	13543	390			SEC24-T17S-R12E
AMC 396559	MSP-51	13543	392			SEC24-T17S-R12E
AMC 396560	MSP-52	13543	394			SEC24-T17S-R12E

Date: 8/3/2016

Page 9

PHOENIX, ARIZONA
2016 AUG 22 P 3: 55
RECEIVED
BLM AZ STATE OFFICE

EXHIBIT A

County: Pima

State: AZ

BLM Serial #	Claim Name	Original Recording		Amended Recording		Location
		Recording #	Page #	Recording #	Page #	
AMC 396561	MSP-53	13543	396			SEC24-T17S-R12E
AMC 396562	MSP-54	13543	398			SEC24-T17S-R12E
AMC 396563	MSP-55	13543	400			SEC24-T17S-R12E
AMC 396564	MSP-56	13543	402			SEC24-T17S-R12E
AMC 396565	MSP-57	13543	404			SEC24-T17S-R12E
AMC 396566	MSP-58	13543	406			SEC24-T17S-R12E
AMC 396567	MSP-59	13543	408			SEC24-T17S-R12E
AMC 396630	MSP-60	13553	298			SEC24-T17S-R12E
AMC 396631	MSP-61	13553	300			SEC24-T17S-R12E
AMC 396632	MSP-62	13553	302			SEC24-T17S-R12E
AMC 396633	MSP-63	13553	304			SEC24-T17S-R12E
AMC 396634	MSP-64	13553	306			SEC24-T17S-R12E
AMC 396635	MSP-65	13553	308			SEC24-T17S-R12E
AMC 396636	MSP-66	13553	310			SEC24-T17S-R12E
AMC 396637	MSP-67	13553	312			SEC24-T17S-R12E
AMC 396638	MSP-68	13553	314			SEC24-T17S-R12E
AMC 396639	MSP-69	13553	316			SEC19-T17S-R13E
AMC 396640	MSP-70	13553	318			SEC19-T17S-R13E
AMC 396641	MSP-71	13553	320			SEC19-T17S-R13E
AMC 396642	MSP-72	13553	322			SEC19-T17S-R13E
AMC 396643	MSP-73	13553	324			SEC19-T17S-R13E
AMC 396644	MSP-74	13553	326			SEC19-T17S-R13E
AMC 396645	MSP-75	13553	328			SEC19-T17S-R13E
AMC 396646	MSP-76	13553	330			SEC35-T17S-R12E
AMC 396647	MSP-77	13553	332			SEC35-T17S-R12E
AMC 396648	RSR-6	13553	334			SEC26-T17S-R12E
AMC 396649	RSR-8	13553	336			SEC26-T17S-R12E
AMC 396650	RSR-10	13553	338			SEC26-T17S-R12E
AMC 396651	RSR-12	13553	295			SEC26-T17S-R12E
AMC 396652	RSR-14	13553	340			SEC26-T17S-R12E
AMC 396653	RSR-16	13553	342			SEC26-T17S-R12E
AMC 396654	RSR-18	13553	344			SEC26-T17S-R12E
AMC 396655	RSR-20	13553	346			SEC26-T17S-R12E
AMC 396656	RSR-22	13553	348			SEC26-T17S-R12E
AMC 396657	RSR-23	13553	350			SEC34-T17S-R12E
AMC 396658	RSR-24	13553	352			SEC26-T17S-R12E
AMC 396659	RSR-25	13553	354			SEC34-T17S-R12E
AMC 396660	RSR-26	13553	356			SEC34-T17S-R12E

Date: 8/3/2016

Page 10

PHOENIX, ARIZONA

2016 AUG 22 P 3:55

RECEIVED
BLM AZ STATE OFFICE

EXHIBIT A

County: Pima

State: AZ

<u>BLM Serial #</u>	<u>Claim Name</u>	<u>Original Recording</u>		<u>Amended Recording</u>		<u>Location</u>
		<u>Recording #</u>	<u>Page #</u>	<u>Recording #</u>	<u>Page #</u>	
AMC 396661	RSR-27	13553	358			SEC26-T17S-R12E
AMC 396662	RSR-28	13553	360			SEC26-T17S-R12E
AMC 396663	RSR-29	13553	362			SEC26-T17S-R12E
AMC 396664	RSR-30	13553	364			SEC26-T17S-R12E
AMC 396665	RSR-31	13553	366			SEC26-T17S-R12E
AMC 396666	RSR-32	13553	368			SEC26-T17S-R12E
AMC 396667	RSR-33	13553	370			SEC26-T17S-R12E
AMC 396668	RSR-34	13553	372			SEC26-T17S-R12E
AMC 396669	RSR-35	13553	374			SEC26-T17S-R12E
AMC 396670	RSR-36	13553	376			SEC26-T17S-R12E
AMC 396671	RSR-37	13553	378			SEC26-T17S-R12E
AMC 396672	RSR-38	13553	380			SEC26-T17S-R12E
AMC 396673	RSR-39	13553	382			SEC26-T17S-R12E
AMC 396674	RSR-40	13553	384			SEC26-T17S-R12E
AMC 396675	RSR-41	13553	386			SEC26-T17S-R12E
AMC 396676	RSR-42	13553	388			SEC26-T17S-R12E
AMC 396677	RSR-43	13553	390			SEC26-T17S-R12E
AMC 396678	RSR-44	13553	392			SEC26-T17S-R12E
AMC 396679	RSR-45	13553	394			SEC26-T17S-R12E
AMC 397095	MSP-78	13605	939			SEC26-T17S-R12E
AMC 397096	MSP-79	13605	941			SEC26-T17S-R12E
AMC 397097	MSP-80	13605	943			SEC26-T17S-R12E
AMC 397098	MSP-81	13605	945			SEC26-T17S-R12E
AMC 397099	MSP-82	13605	947			SEC26-T17S-R12E
AMC 397100	MSP-83	13605	949			SEC26-T17S-R12E
AMC 397101	MSP-84	13605	951			SEC26-T17S-R12E
AMC 397102	MSP-85	13605	953			SEC25-T17S-R12E
AMC 397103	MSP-86	13605	955			SEC25-T17S-R12E
AMC 397104	MSP-87	13605	957			SEC25-T17S-R12E
AMC 397108	MSP-91	13605	965			SEC25-T17S-R12E
AMC 397109	MSP-92	13605	967			SEC25-T17S-R12E
AMC 397110	MSP-93	13605	969			SEC25-T17S-R12E
AMC 397111	MSP-94	13605	971			SEC25-T17S-R12E
AMC 397112	MSP-95	13605	973			SEC30-T17S-R13E
AMC 397113	MSP-96	13605	975			SEC30-T17S-R13E
AMC 397114	MSP-97	13605	977			SEC30-T17S-R13E
AMC 397115	MSP-98	13605	979			SEC30-T17S-R13E
AMC 397116	MSP-99	13605	981			SEC01-T18S-R12E

Date: 8/3/2016

RECEIVED
BLM AZ STATE OFFICE
2016 AUG 22 P 3: 54
PHOENIX, ARIZONA
Page 11

EXHIBIT A

County: Pima

State: AZ

<u>BLM Serial #</u>	<u>Claim Name</u>	<u>Original Recording</u>		<u>Amended Recording</u>		<u>Location</u>
		<u>Recording #</u>	<u>Page #</u>	<u>Recording #</u>	<u>Page #</u>	
AMC 397117	MSP-100	13605	983			SEC01-T18S-R12E
AMC 397118	MSP-101	13605	985			SEC20-T17S-R13E
AMC 397119	MSP-102	13605	987			SEC20-T17S-R13E
AMC 397120	MSP-103	13605	989			SEC20-T17S-R13E
AMC 397121	MSP-104	13605	991			SEC20-T17S-R13E
AMC 397122	MSP-105	13605	993			SEC20-T17S-R13E
AMC 397123	MSP-106	13605	995			SEC20-T17S-R13E
AMC 397124	MSP-107	13605	997			SEC20-T17S-R13E
AMC 397125	MSP-108	13605	999			SEC20-T17S-R13E
AMC 397126	MSP-109	13605	1001			SEC20-T17S-R13E
AMC 397127	MSP-110	13605	1003			SEC20-T17S-R13E
AMC 397128	MSP-111	13605	1005			SEC20-T17S-R13E
AMC 397129	MSP-112	13605	1007			SEC20-T17S-R13E
AMC 397130	MSP-113	13605	1009			SEC20-T17S-R13E
AMC 397131	MSP-114	13605	1011			SEC20-T17S-R13E
AMC 397132	MSP-115	13605	1013			SEC20-T17S-R13E
AMC 397133	MSP-116	13605	1015			SEC20-T17S-R13E
AMC 397134	MSP-117	13605	1017			SEC20-T17S-R13E
AMC 397135	MSP-118	13605	1019			SEC20-T17S-R13E
AMC 397136	MSP-119	13605	1021			SEC20-T17S-R13E
AMC 397137	MSP-120	13605	1023			SEC20-T17S-R13E
AMC 397138	MSP-121	13605	1025			SEC20-T17S-R13E
AMC 397139	MSP-122	13605	1027			SEC20-T17S-R13E
AMC 397140	MSP-123	13605	1029			SEC20-T17S-R13E
AMC 397141	MSP-124	13605	1031			SEC20-T17S-R13E
AMC 397142	MSP-125	13605	1033			SEC20-T17S-R13E
AMC 397143	MSP-126	13605	1035			SEC20-T17S-R13E
AMC 397144	MSP-127	13605	1037			SEC20-T17S-R13E
AMC 397145	MSP-128	13605	1039			SEC21-T17S-R13E
AMC 397146	MSP-129	13605	1041			SEC20-T17S-R13E
AMC 397147	MSP-130	13605	1043			SEC21-T17S-R13E
AMC 397148	MSP-131	13605	1045			SEC20-T17S-R13E
AMC 397149	MSP-132	13605	1047			SEC21-T17S-R13E
AMC 397150	MSP-133	13605	1049			SEC21-T17S-R13E
AMC 397152	MSP-135	13605	1053			SEC21-T17S-R13E
AMC 397154	MSP-137	13605	1057			SEC21-T17S-R13E
AMC 399774	JHS-1	13763	3018			SEC30-T17S-R13E
AMC 399775	JHS-2	13763	3020			SEC30-T17S-R13E

Date: 8/3/2016

PHOENIX, ARIZONA

Page 12

2016 AUG 22 P 3:54

RECEIVED
BLM AZ STATE OFFICE

EXHIBIT A

County: Pima

State: AZ

BLM Serial #	Claim Name	Original Recording		Amended Recording		Location
		Recording #	Page #	Recording #	Page #	
AMC 399776	JHS-3	13763	3022			SEC30-T17S-R13E
AMC 399777	JHS-4	13763	3024			SEC30-T17S-R13E
AMC 399778	JHS-5	13763	3026			SEC30-T17S-R13E
AMC 399779	JHS-6	13763	3028			SEC30-T17S-R13E
AMC 399780	JHS-7	13763	3030			SEC30-T17S-R13E
AMC 399781	JHS-8	13763	3032			SEC30-T17S-R13E
AMC 399782	JHS-9	13763	3034			SEC30-T17S-R13E
AMC 399783	JHS-10	13763	3036			SEC30-T17S-R13E
AMC 399784	JHS-11	13763	3038			SEC30-T17S-R13E
AMC 399785	JHS-12	13763	3040			SEC30-T17S-R13E
AMC 399786	JHS-13	13763	3042			SEC25-T17S-R12E
AMC 399787	JHS-14	13763	3044			SEC01-T18S-R12E
AMC 399788	JHS-15	13763	3046			SEC01-T18S-R12E
AMC 399789	JHS-16	13763	3048			SEC01-T18S-R12E
AMC 399790	JHS-17	13763	3050			SEC12-T18S-R12E
AMC 399791	JHS-18	13763	3052			SEC12-T18S-R12E
AMC 399792	JHS-19	13763	3054			SEC27-T17S-R13E
AMC 399793	JHS-20	13763	3056			SEC27-T17S-R13E
AMC 399794	JHS-21	13763	3058			SEC27-T17S-R13E
AMC 399795	JHS-22	13763	3060			SEC34-T17S-R12E
AMC 399796	JHS-23	13763	3062			SEC34-T17S-R13E
AMC 399797	JHS-24	13763	3064			SEC34-T17S-R13E
AMC 399798	JHS-25	13763	3066			SEC34-T17S-R13E
AMC 399799	JHS-26	13763	3068			SEC34-T17S-R13E
AMC 399800	JHS-27	13763	3070			SEC25-T17S-R12E
AMC 401702	MSP 88	13871	1145			SEC25-T17S-R12E
AMC 401703	MSP 89	13871	1143			SEC25-T17S-R12E
AMC 401704	MSP 90	13871	1141			SEC25-T17S-R12E
AMC 416258	ARNI-21	20121710268				SEC07-T18S-R13E
AMC 416259	ARNI-22	20121710269				SEC07-T18S-R13E
AMC 416260	ARNI-23	20121710270				SEC07-T18S-R13E
AMC 416261	ARNI-24	20121710271				SEC07-T18S-R13E
AMC 416262	ARNI-26	20121710272				SEC01-T18S-R12E
AMC 416263	ARNI-29	20121710273				SEC04-T18S-R12E
AMC 421078	ARNI-4	20130370748				SEC36-T17S-R12E
AMC 421079	ARNI-11	20130370749				SEC36-T17S-R12E
AMC 421080	DAN-1	20130370750				SEC36-T17S-R12E
AMC 421081	DAN-2	20130370751				SEC36-T17S-R12E

Date: 8/3/2016

RECEIVED
BLM AZ STATE OFFICE
2016 AUG 22 P 3:54
PHOENIX, ARIZONA

EXHIBIT A

County: Pima

State: AZ

<u>BLM Serial #</u>	<u>Claim Name</u>	<u>Original Recording</u>		<u>Amended Recording</u>		<u>Location</u>
		<u>Recording #</u>	<u>Page #</u>	<u>Recording #</u>	<u>Page #</u>	
AMC 421082	DIANA-1	20130370752				SEC36-T17S-R12E
AMC 421083	DIANA-2	20130370753				SEC36-T17S-R12E
AMC 421084	DIANA-3	20130370754				SEC36-T17S-R12E
AMC 421085	DIANA-4	20130370755				SEC36-T17S-R12E
AMC 421086	DIANA-5	20130370756				SEC36-T17S-R12E
AMC 421087	DIANA-6	20130370757				SEC36-T17S-R12E
AMC 421088	DIANA-7	20130370758				SEC36-T17S-R12E
AMC 421089	DIANA-8	20130370759				SEC36-T17S-R12E
AMC 423774	TAMRA-1	20131900493				SEC04-T18S-R12E
AMC 423775	TAMRA-2	20131900492				SEC04-T18S-R12E
AMC 423776	TAMRA-3	20131900491				SEC04-T18S-R12E
AMC 426773	ARNI-1	20140450424				SEC04-T18S-R12E
AMC 426774	ARNI-2	20140450425				SEC04-T18S-R12E
AMC 426775	ARNI-3	20140450426				SEC04-T18S-R12E
AMC 426776	ARNI-5	20140450427				SEC04-T18S-R12E
AMC 426777	ARNI-6	20140450428				SEC04-T18S-R12E
AMC 426778	ARNI-7	20140450429				SEC04-T18S-R12E
AMC 426779	ARNI-8	20140450430				SEC05-T18S-R12E
AMC 426780	ARNI-9	20140450431				SEC05-T18S-R12E
AMC 426781	ARNI-10	20140450432				SEC05-T18S-R12E
AMC 426782	ARNI-12	20140450433				SEC05-T18S-R12E
AMC 426783	ARNI-13	20140450434				SEC04-T18S-R12E
AMC 426784	ARNI-14	20140450435				SEC04-T18S-R12E
AMC 426785	ARNI-15	20140450436				SEC04-T18S-R12E
AMC 426786	ARNI-16	20140450437				SEC03-T18S-R12E
AMC 426787	ARNI-17	20140450438				SEC10-T18S-R12E
AMC 426788	ARNI-18	20140450439				SEC09-T18S-R12E
AMC 426789	ARNI-19	20140450440				SEC10-T18S-R12E
AMC 426790	ARNI-20	20140450441				SEC15-T18S-R12E
AMC 426791	ARNI-25	20140450442				SEC15-T18S-R12E
AMC 426792	ARNI-27	20140450443				SEC15-T18S-R12E
AMC 426793	ARNI-28	20140450444				SEC15-T18S-R12E
AMC 426794	ARNI-30	20140450445				SEC15-T18S-R12E
AMC 426795	ARNI-31	20140450446				SEC16-T18S-R12E
AMC 426796	ARNI-32	20140450447				SEC22-T18S-R12E
AMC 426797	ARNI-33	20140450448				SEC22-T18S-R12E
AMC 426798	ARNI-34	20140450449				SEC17-T18S-R12E
AMC 426799	ARNI-35	20140450450				SEC17-T18S-R12E

Date: 8/3/2016

RECEIVED
 BLM AZ STATE OFFICE
 2016 AUG 22 P 3: 54
 HOENIX, ARIZONA

EXHIBIT A

County: Pima

State: AZ

BLM Serial #	Claim Name	Original Recording		Amended Recording		Location
		Recording #	Page #	Recording #	Page #	
AMC 426800	ARNI-36	20140450451				SEC17-T18S-R12E
AMC 426801	ARNI-37	20140450452				SEC10-T18S-R12E
AMC 426802	ARNI-38	20140450453				SEC15-T18S-R12E
AMC 426803	ARNI-39	20140450454				SEC17-T18S-R12E
AMC 426804	SIR-43	20140450455				SEC04-T18S-R12E
AMC 426805	SIR-44	20140450456				SEC04-T18S-R12E
AMC 426806	SIR-45	20140450457				SEC03-T18S-R12E
AMC 428291	MSP-134R	20141570607				SEC21-T17S-R13E
AMC 428292	MSP-136R	20141570608				SEC21-T17S-R13E
AMC 428293	MSP-138R	20141570609				SEC21-T17S-R13E
AMC 429957	ARNI-40	20143230506				SEC05-T18S-R12E
AMC 429958	ARNI-41	20143230507				SEC05-T18S-R12E
AMC 429959	ARNI-42	20143230508				SEC10-T18S-R12E
AMC 432480	JD-1	20151560477				SEC04-T18S-R12E
AMC 432481	JD-2	20151560478				SEC04-T18S-R12E
AMC 432482	JD-3	20151560479				SEC04-T18S-R12E
AMC 432483	JD-4	20151560480				SEC04-T18S-R12E
AMC 432484	JD-5	20151560481				SEC04-T18S-R12E
*AMC 432485	JD-6	20151560482				SEC04-T18S-R12E
AMC 438941	DLC-1	20162150608				SEC34-T17S-R12E
AMC 438942	DLC-2	20162150609				SEC34-T17S-R12E
AMC 438943	DLC-3	20162150610				SEC34-T17S-R12E
AMC 438944	DLC-4	20162150611				SEC34-T17S-R12E
AMC 438945	DLC-5	20162150612				SEC34-T17S-R12E
AMC 438946	DLC-6	20162150613				SEC34-T17S-R12E
AMC 438947	DLC-7	20162150614				SEC34-T17S-R12E
AMC 438948	DLC-8	20162150615				SEC34-T17S-R12E
AMC 438949	DLC-9	20162150616				SEC34-T17S-R12E
AMC 438950	DLC-10	20162150617				SEC35-T17S-R12E
No. Of Claims	541					

PHOENIX, ARIZONA

2016 AUG 22 P 3 54

Date: 8/3/2016

NO. OF CLAIMS 541

AMOUNT 83,855.00

RECEIPT NO. 3637553

INIT. EXG

** BLM-ASQ**

RECEIVED
BLM AZ STATE OFFICE

United States Department of the Interior
Bureau of Land Management
 DIV OF LANDS, MINRLS & ENERGY
 ONE N CENTRAL AVE
 PHOENIX, AZ 85004 -4427
 Phone: 602-417-9200

Receipt

No: 3637553

Transaction #: 3741437	
Date of Transaction: 08/22/2016	
CUSTOMER:	
FREEPORT MCMORAN INC 333 N CENTRAL AVE PHOENIX, AZ 85004-2121 US	

LINE #	QTY	DESCRIPTION	REMARKS	UNIT PRICE	TOTAL
1	1.00	LOCATABLE MINERALS / MINING CLAIMS- NOT NEW-UNADJUD, ONE AUTH NO. ONLY / MINING CLAIM MONEY RECEIVED CASES: AMC14600/\$83855.00	2017 MAINT (541)	- n/a -	83855.00
TOTAL:					\$83,855.00

PAYMENT INFORMATION			
1	AMOUNT:	83855.00	POSTMARKED: N/A
	TYPE:	CHECK	RECEIVED: 08/22/2016
	CHECK NO:	0000863541	
	NAME:	FREEPORT MCMORAN INC 333 N CENTRAL AVE PHOENIX AZ 85004-2121 US	

REMARKS

This receipt was generated by the automated BLM Collections and Billing System and is a paper representation of a portion of the official electronic record contained therein.

392440 14598
 416258 394407 ~~19084~~
 421078 395460 19084
 423774 395849 19271
 426773 396113 267423
 428291 396508 343969
 429957 396630 354965
 432480 397095 389660
 399774 2015
 401702 390053

July 17, 2015

After recording, return to:
 Freeport-McMoRan Inc.
 Attn: C. Loder
 333 North Central Avenue
 Phoenix, AZ 85004


Bureau of Land Management
 Department of the Interior
 One N. Central Avenue
 Phoenix, AZ 85004

**NOTICE OF INTENT TO HOLD MINING CLAIMS AND PAYMENT OF BLM
 MAINTENANCE FEE**

Re: Payment of Annual Claim Maintenance Fee

Dear Sir or Madam:

This will serve as notice that Freeport-McMoRan Sierrita, Inc., whose address for purposes of this filing is Land and Water Department, 333 North Central Ave., Phoenix, Arizona 85004, intends to hold the mining claims and/or mill sites described on Exhibit A attached hereto for the assessment year ending at 12 o'clock, noon, on September 1, 2016 by payment of the annual maintenance fee of \$155 per claim or site. Payment of such amount is made herewith for such assessment year for each of the claims and sites, the name, and BLM serial number with the book and page or index number of recording of the location notice in the official records of Pima County, Arizona, of which, is set forth on Exhibit A attached hereto and by this reference incorporated herein.



 Carolyn Loder for
 Freeport-McMoRan Sierrita, Inc.


State of Arizona)
) ss.
 County of Maricopa)

RECEIVED
 BLM AZ STATE OFFICE
 2015 JUL 29 A 10:30
 PHOENIX, ARIZONA

The foregoing instrument was acknowledged before me on July 17th, 2015, by Carolyn Loder, on behalf of Freeport-McMoRan Sierrita, Inc.

(Seal)




 Notary Public
 My commission expires: 11-18-2015

NO. OF CLAIMS 531
 AMOUNT \$82,305.00
 RECEIPT NO. _____
 INIT. STC

Check # 843066
 Rec 3352999

** RIM-ASO**

EXHIBIT A

County: Pima

State: AZ

BLM Serial #	Claim Name	Original Recording		Amended Recording		Location
		Recording #	Page #	Recording #	Page #	
AMC 014600	ANTICIPATION #11	818	547	20140440026		SEC09-T18S-R12E
AMC 014610	BLACK JACK #1	77	289	2270	231	SEC07-T18S-R12E
AMC 014611	BLACK JACK #2	77	288	2280	467	SEC07-T18S-R12E
AMC 014612	BLACK JACK #3	77	287	2280	468	SEC07-T18S-R12E
AMC 014613	BLACK JACK #4	77	286	2280	469	SEC07-T18S-R12E
AMC 014614	BLACK JACK EXT. NO. 1	380	37	20140440027		SEC07-T18S-R12E
AMC 014615	BLACK JACK EXT. NO. 2	380	38	20140440028		SEC06-T18S-R12E
AMC 014616	BLUE BELL 1	808	587	20140440029		SEC10-T18S-R12E
AMC 014617	BLUE BELL 2	808	588	20140440030		SEC03-T18S-R12E
AMC 014618	BLUE BELL 3	808	589	20140440031		SEC03-T18S-R12E
AMC 014624	BLUE BELL 9	808	595	20140440032		SEC04-T18S-R12E
AMC 014628	BLUE BELL 13	808	599	20140440033		SEC04-T18S-R12E
AMC 014638	BOUNDARY #7	1340	322			SEC22-T18S-R12E
AMC 014639	BOUNDARY #8	1340	323			SEC22-T18S-R12E
AMC 014640	BOUNDARY #9	1340	324			SEC22-T18S-R12E
AMC 014641	BOUNDARY #10	1340	325			SEC22-T18S-R12E
AMC 014642	BOUNDARY #11	1340	326			SEC22-T18S-R12E
AMC 014643	BOUNDARY #12	1340	327			SEC22-T18S-R12E
AMC 014644	BOUNDARY #13	1340	328			SEC22-T18S-R12E
AMC 014645	BOUNDARY #14	1340	329			SEC22-T18S-R12E
AMC 014646	BOUNDARY #15	1340	330			SEC22-T18S-R12E
AMC 014647	BOUNDARY #16	1340	331			SEC22-T18S-R12E
AMC 014648	BOUNDARY #17	1340	332			SEC22-T18S-R12E
AMC 014649	BOUNDARY #18	1340	333			SEC22-T18S-R12E
AMC 014650	BOUNDARY #19	1340	334			SEC22-T18S-R12E
AMC 014651	BOUNDARY #20	1340	335			SEC22-T18S-R12E
AMC 014652	BOUNDARY #21	1340	336			SEC22-T18S-R12E
AMC 014653	BOUNDARY #22	1340	337			SEC22-T18S-R12E
AMC 014654	BOUNDARY #23 FRACTION	1340	338	20140440034		SEC22-T18S-R12E
AMC 014655	BOUNDARY #24 FRACTION	1340	339	20140440035		SEC22-T18S-R12E
AMC 014657	COPPER EMPIRE #2	638	148	20140440036		SEC09-T18S-R12E
AMC 014658	COPPER EMPIRE #3	817	51	1306	308	SEC09-T18S-R12E
AMC 014659	COPPER EMPIRE #4	817	52	1306	309	SEC09-T18S-R12E
AMC 014660	COPPER EMPIRE #5	817	53	1306	310	SEC09-T18S-R12E
AMC 014661	COPPER EMPIRE #6	817	54	1306	311	SEC09-T18S-R12E
AMC 014662	COPPER EMPIRE #7	817	55	2838	178	SEC09-T18S-R12E

Date: 6/22/2015

Page 1

PHOENIX, ARIZONA

2015 JUN 29 10:38

BLM AZ STATE OFFICE
RECEIVED

EXHIBIT A

County: Pima

State: AZ

BLM Serial #	Claim Name	Original Recording		Amended Recording		Location
		Recording #	Page #	Recording #	Page #	
AMC 014663	COPPER EMPIRE #8	817	56	1306	313	SEC09-T18S-R12E
AMC 014664	COPPER EMPIRE #9	817	57	2838	179	SEC04-T18S-R12E
AMC 014665	COPPER EMPIRE #10	817	58	20140440037		SEC10-T18S-R12E
AMC 014666	COPPER GIANT #1	638	139	20140440038		SEC05-T18S-R12E
AMC 014667	COPPER GIANT #2	638	140	20140440039		SEC04-T18S-R12E
AMC 014670	COPPER GIANT #5	638	143	20140440040		SEC05-T18S-R12E
AMC 014671	COPPER GIANT #6	638	144	2731	376	SEC05-T18S-R12E
AMC 014672	COPPER GIANT #7	638	145	2731	377	SEC05-T18S-R12E
AMC 014673	COPPER GIANT #8	638	146	2731	378	SEC05-T18S-R12E
AMC 014674	COPPER JOHN EXTENSION #19	580	199	20140440041		SEC20-T18S-R12E
AMC 014679	COPPER JOHN EXTENSION #26	580	206	20140440042		SEC17-T18S-R12E
AMC 014680	COPPER JOHN EXTENSION #27	580	207	20140440043		SEC20-T18S-R12E
AMC 014685	COPPER JOHN EXTENSION #35	580	215	1049	251	SEC17-T18S-R12E
AMC 014686	COPPER JOHN EXTENSION #42	784	59	2740	104	SEC09-T18S-R12E
AMC 014687	COPPER JOHN EXTENSION #43	784	60	2740	105	SEC09-T18S-R12E
AMC 014688	DEC NO. 1	2241	152			SEC07-T18S-R12E
AMC 014689	DEC NO. 2	2241	153			SEC07-T18S-R12E
AMC 014690	ESCONDIDO #1	76	623	1742	78	SEC18-T18S-R12E
AMC 014691	FRIJOLE	76	547	2965	149	SEC17-T18S-R12E
AMC 014692	HOPE #1	1469	28			SEC07-T18S-R12E
AMC 014693	HOPE #2	1469	27			SEC18-T18S-R12E
AMC 014694	JULY NO 1	2331	293			SEC18-T18S-R12E
AMC 014695	JULY NO 2	2331	292			SEC18-T18S-R12E
AMC 014697	LUCKY BOY #1	76	547	1742	76	SEC18-T18S-R12E
AMC 014698	MAY 1	1756	197	2838	177	SEC09-T18S-R12E
AMC 014699	MAY BIRD #2	890	286	2485	333	SEC12-T18S-R11E
AMC 014700	MAY BIRD #3	890	287	2485	334	SEC12-T18S-R11E
AMC 014701	MAY BIRD #4	890	288	2485	335	SEC12-T18S-R11E
AMC 014702	MAY BIRD #5	890	289	2485	336	SEC12-T18S-R11E
AMC 014703	MAY BIRD #6	890	290	2485	337	SEC12-T18S-R11E
AMC 014704	MAY BIRD #7	890	291	2485	338	SEC12-T18S-R11E
AMC 014705	MAY BIRD #9	977	133	2485	339	SEC12-T18S-R11E
AMC 014706	MAY BIRD #10	977	134	2485	340	SEC12-T18S-R11E
AMC 014707	MAY BIRD #11	977	135	2485	341	SEC11-T18S-R11E
AMC 014708	MAY BIRD #16	977	140	2485	342	SEC12-T18S-R11E

Date: 6/22/2015

PHOENIX, ARIZONA

Page 2

2015 JUL 29 10:36

BLM AZ STATE OFFICE
RECEIVED

EXHIBIT A

County: Pima

State: AZ

BLM Serial #	Claim Name	Original Recording		Amended Recording		Location
		Recording #	Page #	Recording #	Page #	
AMC 014709	MAY BIRD #17	977	141	2485	343	SEC12-T18S-R11E
AMC 014710	MAY BIRD #18	977	142	2485	344	SEC12-T18S-R11E
AMC 014711	MAY BIRD #19	977	143	2485	345	SEC12-T18S-R11E
AMC 014712	MAY BIRD #21	977	145	2485	346	SEC07-T18S-R12E
AMC 014713	MAY BIRD #36	1484	547	2485	347	SEC13-T18S-R11E
AMC 014714	MAY BIRD #37	1484	548	2485	348	SEC07-T18S-R12E
AMC 014715	MAY BIRD #38	1484	549	2485	349	SEC13-T18S-R11E
AMC 014716	MAY BIRD #39	1484	550	2485	350	SEC18-T18S-R12E
AMC 014717	MAY BIRD #40	1484	551	2485	351	SEC13-T18S-R11E
AMC 014718	MAY BIRD #41	1484	552	2485	352	SEC18-T18S-R12E
AMC 014719	MAY BIRD #42	1484	553	2485	353	SEC18-T18S-R12E
AMC 014720	MAY BIRD #43	1484	554	2485	354	SEC18-T18S-R12E
AMC 014721	MAY BIRD #44	1484	555	2485	355	SEC18-T18S-R12E
AMC 014722	MAY BIRD #51	1484	562	2485	356	SEC07-T18S-R12E
AMC 014723	MAY BIRD #52	1484	563	2485	357	SEC12-T18S-R11E
AMC 014724	MAY BIRD #58	1484	569	2485	358	SEC06-T18S-R12E
AMC 014725	MAY BIRD #59	1484	570	20140440044		SEC06-T18S-R12E
AMC 014726	MAY BIRD #60	1484	571	2485	360	SEC06-T18S-R12E
AMC 014727	MAY BIRD #62	1484	573	2485	361	SEC06-T18S-R12E
AMC 014728	MONZONITE NO. 1	1602	116			SEC04-T18S-R12E
AMC 014729	NEW YEARS EVE EXT. #12	638	131	2731	379	SEC09-T18S-R12E
AMC 014730	NEW YEARS EVE EXT. #13	638	132	2731	380	SEC09-T18S-R12E
AMC 014731	NEW YEARS EVE EXT. #14	641	66	2731	381	SEC09-T18S-R12E
AMC 014732	NEW YEARS EVE EXT. #15	638	133	2731	382	SEC09-T18S-R12E
AMC 014733	NEW YEARS EVE EXT. #16	638	138	2747	206	SEC08-T18S-R12E
AMC 014734	NEW YEARS EVE EXT. #17	638	129	2731	384	SEC08-T18S-R12E
AMC 014735	NEW YEARS EVE EXT. #18	638	135	2731	385	SEC08-T18S-R12E
AMC 014736	NEW YEARS EVE EXT. #19	638	130	2731	386	SEC09-T18S-R12E
AMC 014737	NEW YEARS EVE EXT. #20	638	134	2731	387	SEC08-T18S-R12E
AMC 014738	NEW YEARS EVE EXT. #21	638	137	2731	388	SEC04-T18S-R12E
AMC 014739	NEW YEARS EVE EXT. #22	638	136	2747	205	SEC08-T18S-R12E
AMC 014750	OCTOBER NO. 2	2469	245			SEC12-T18S-R12E

Date: 6/22/2015

PHOENIX, ARIZONA

Page 3

2015 JUL 29 10:36

BLM AZ STATE OFFICE
RECEIVED

EXHIBIT A

County: Pima

State: AZ

BLM Serial #	Claim Name	Original Recording		Amended Recording		Location
		Recording #	Page #	Recording #	Page #	
AMC 014751	PANA BLANCA EXT. NO. 1	784	62	20140440051		SEC06-T18S-R12E
AMC 014752	PANA BLANCA EXT. NO. 2	784	63	20140440052		SEC07-T18S-R12E
AMC 014753	PANA BLANCA EXT. NO. 3	784	64	20140440053		SEC06-T18S-R12E
AMC 014754	PANA BLANCA EXT. NO. 4	784	65	2379	304	SEC06-T18S-R12E
AMC 014755	PANA BLANCA EXT. NO. 5	784	66	20140440054		SEC07-T18S-R12E
AMC 014756	PANA BLANCA EXTENTION #6	784	68	2379	306	SEC07-T18S-R12E
AMC 014757	PANA BLANCA EXTENTION #7	784	67	2556	375	SEC07-T18S-R12E
AMC 014758	PANA BLANCA EXT. NO. 8	784	69	2379	308	SEC12-T18S-R11E
AMC 014759	P. B. NO. 2	2314	299	20140440055		SEC07-T18S-R12E
AMC 014761	P. B. NO. 8	2380	290			SEC08-T18S-R12E
AMC 014763	PLADA #1	2731	365			SEC08-T18S-R12E
AMC 014764	PLADA #2	2731	366			SEC09-T18S-R12E
AMC 014765	PLADA #3	2731	367	2747	207	SEC08-T18S-R12E
AMC 014766	PLADA #4	2731	368			SEC09-T18S-R12E
AMC 014767	PLADA #5	2731	369			SEC09-T18S-R12E
AMC 014768	PLADA #6	2731	370	2769	82	SEC09-T18S-R12E
AMC 014769	QUARTZ HILL #3	1648	596	2485	362	SEC18-T18S-R12E
AMC 014771	RED HILL EXTENSION #2	512	412	20140440056		SEC20-T18S-R12E
AMC 014772	RED HILL EXTENSION #3	512	413	1049	254	SEC20-T18S-R12E
AMC 014773	RED HILL EXTENSION #6	646	241	20140440057		SEC17-T18S-R12E
AMC 014778	RED HILL EXTENSION #13	646	247	1049	256	SEC17-T18S-R12E
AMC 014779	RED HILL EXTENSION #17	821	78	1049	257	SEC17-T18S-R12E
AMC 014781	RESERVE NO. 7	822	486	20140440058		SEC10-T18S-R12E
AMC 014782	RESERVE NO. 8	822	487			SEC10-T18S-R12E
AMC 014783	RESERVE NO. 9	822	488	20140440059		SEC10-T18S-R12E
AMC 014784	RESERVE NO. 10	822	489			SEC10-T18S-R12E
AMC 014786	RESERVE NO. 12	822	491			SEC10-T18S-R12E
AMC 014787	RESERVE NO. 13	822	492	20140440060		SEC15-T18S-R12E
AMC 014788	RESERVE NO. 14	822	493			SEC10-T18S-R12E
AMC 014798	RESERVE #24	923	583	20140440061		SEC15-T18S-R12E
AMC 014799	RESERVE #25	923	584	20140440062		SEC15-T18S-R12E

Date: 6/22/2015

Page 4

EXHIBIT A

County: Pima

State: AZ

BLM Serial #	Claim Name	Original Recording		Amended Recording		Location
		Recording #	Page #	Recording #	Page #	
AMC 014801	RESERVE #27	923	586	20140440063		SEC15-T18S-R12E
AMC 014802	RESERVE #28	923	587	20140440064		SEC15-T18S-R12E
AMC 014803	RESERVE #29	935	566			SEC15-T18S-R12E
AMC 014804	RESERVE #30	923	588			SEC15-T18S-R12E
AMC 014805	RESERVE #31	923	589	20140440065		SEC15-T18S-R12E
AMC 014806	RESERVE #32	923	590			SEC15-T18S-R12E
AMC 014809	RESERVE NO. 36 FRACTION	2302	215			SEC15-T18S-R12E
AMC 014810	RESERVE NO. 37 FRACTION	2302	216			SEC15-T18S-R12E
AMC 014811	RESERVE NO. 38 FRACTION	2302	217			SEC15-T18S-R12E
AMC 014812	RESERVE NO. 39 FRACTION	2302	218			SEC15-T18S-R12E
AMC 014813	SEPT. NO 4	2331	291			SEC06-T18S-R12E
AMC 014814	SEPT. NO 5	2331	290			SEC12-T18S-R11E
AMC 014815	SEPT. NO 6	2331	289			SEC12-T18S-R11E
AMC 014835	VIRGINIA #1	1734	53	1746	522	SEC17-T18S-R12E
AMC 014836	VIRGINIA #2	1734	54	1746	523	SEC17-T18S-R12E
AMC 014837	VIRGINIA #3	1734	55	1746	524	SEC17-T18S-R12E
AMC 19084	Rich 1	3934	532			SEC34-T17S-R13E
AMC 19086	Rich 3	3934	534			SEC34-T17S-R13E
AMC 19088	Rich 5	3934	536			SEC34-T17S-R13E
AMC 19090	Rich 7	3934	538			SEC34-T17S-R13E
AMC 19092	Rich 9	3934	540			SEC27-T17S-R13E
AMC 19094	Rich 11	3934	542			SEC27-T17S-R13E
AMC 19096	Rich 13	2233	16			SEC27-T17S-R13E
AMC 19098	Rich 15	2233	18			SEC27-T17S-R13E
AMC 19100	Rich 17	2233	20			SEC27-T17S-R13E
AMC 19102	Rich 19	3934	544			SEC27-T17S-R13E
AMC 19104	Rich 21	3934	546			SEC27-T17S-R13E
AMC 19106	Rich 23	3934	548			SEC27-T17S-R13E
AMC 19108	Rich 25	3934	550			SEC27-T17S-R13E
AMC 19110	Rich 27	3934	552			SEC34-T17S-R13E
AMC 19111	Rich 28	3934	553			SEC34-T17S-R13E
AMC 19112	Rich 29	3934	554			SEC34-T17S-R13E
AMC 19114	Rich 31	3934	556			SEC34-T17S-R13E
AMC 19115	Rich 32	3934	557			SEC34-T17S-R13E
AMC 19278	Eric 10	2220	175			SEC34-T17S-R13E
AMC 19280	Eric 12	2220	177			SEC34-T17S-R13E

Date: 6/22/2015

Page 5

EXHIBIT A

County: Pima

State: AZ

BLM Serial #	Claim Name	Original Recording		Amended Recording		Location
		Recording #	Page #	Recording #	Page #	
☞ AMC 19282	Eric 14	2220	179			SEC34-T17S-R13E
☞ AMC 19284	Eric 16	2220	181			SEC34-T17S-R13E
☞ AMC 19286	Eric 18	3934	527			SEC34-T17S-R13E
☞ AMC 19292	Eric 24	2220	189			SEC34-T17S-R13E
☞ AMC 19294	Eric 26	2220	191			SEC34-T17S-R13E
☞ AMC 19296	Eric 28	2220	193			SEC34-T17S-R13E
☞ AMC 19298	Eric 30	2220	195			SEC34-T17S-R13E
☞ AMC 19300	Eric 32	2220	197			SEC27-T17S-R13E
☞ AMC 19302	Eric 34	2220	199			SEC27-T17S-R13E
☞ AMC 19304	Eric 36	2220	201			SEC27-T17S-R13E
☞ AMC 19306	Eric 38	2220	203			SEC27-T17S-R13E
☞ AMC 19308	Eric 40	2220	205			SEC27-T17S-R13E
☞ AMC 19310	Eric 42	2220	207			SEC27-T17S-R13E
☞ AMC 19314	Eric 46	2238	305			SEC27-T17S-R13E
☞ AMC 19316	Eric 48	2238	303			SEC27-T17S-R13E
☞ AMC 19318	Eric 50	2238	301			SEC27-T17S-R13E
☞ AMC 267429	COPPER EMPIRE #1	8011	2127			SEC09-T18S-R12E
☞ AMC 343975	OXIDE 7	10401	217	20140440045		SEC05-T18S-R12E
☞ AMC 343976	OXIDE 8	10401	219	20140440046		SEC05-T18S-R12E
☞ AMC 343979	OXIDE 11	10401	225	20140440047		SEC05-T18S-R12E
☞ AMC 343980	OXIDE 12	10401	227	20140440048		SEC05-T18S-R12E
☞ AMC 343983	OXIDE 15	10401	233	20140440049		SEC05-T18S-R12E
☞ AMC 343995	OXIDE 27	10401	257	20140440050		SEC05-T18S-R12E
AMC 343996	OXIDE 28	10401	259			SEC05-T18S-R12E
AMC 343997	OXIDE 29	10401	261			SEC05-T18S-R12E
AMC 343998	OXIDE 30	10401	263			SEC05-T18S-R12E
☞ AMC 343999	OXIDE 31	10401	265			SEC05-T18S-R12E
☞ AMC 354965	JAKE #1	11455	2469			SEC11-T18S-R12E
AMC 354966	JAKE #2	11455	2471			SEC11-T18S-R12E
AMC 354967	JAKE #3	11455	2473			SEC11-T18S-R12E
AMC 354968	JAKE #4	11455	2475			SEC11-T18S-R12E
AMC 354969	JAKE #5	11455	2477	13425	16	SEC11-T18S-R12E
AMC 354970	JAKE #6	11455	2479	13425	18	SEC11-T18S-R12E
AMC 354971	JAKE #7	11455	2481	13425	20	SEC11-T18S-R12E
AMC 354972	JAKE #8	11455	2483			SEC11-T18S-R12E
AMC 354973	JAKE #9	11455	2485			SEC11-T18S-R12E
AMC 354974	JAKE #10	11455	2487			SEC11-T18S-R12E
☞ AMC 354975	JAKE #11	11455	2489			SEC11-T18S-R12E

Date: 6/22/2015

Page 6

PHOENIX REGION
 2015 JUL 29 7 10 35
 BUREAU OF LAND MANAGEMENT

EXHIBIT A

County: Pima

State: AZ

BLM Serial#	Claim Name	Original Recording		Amended Recording		Location
		Recording #	Page #	Recording #	Page #	
AMC 354976	JAKE #12	11455	2491			SEC11-T18S-R12E
AMC 354977	JAKE #13	11455	2493	13425	22	SEC11-T18S-R12E
AMC 354978	JAKE #14	11455	2495	13425	24	SEC11-T18S-R12E
AMC 354979	JAKE #15	11455	2497	13425	26	SEC11-T18S-R12E
AMC 354980	JAKE #16	11455	2499	13425	28	SEC12-T18S-R12E
AMC 354981	JAKE #17	11455	2501	13425	30	SEC12-T18S-R12E
AMC 354982	JAKE #18	11455	2503	13425	32	SEC12-T18S-R12E
AMC 354983	JAKE #19	11455	2505	13425	34	SEC12-T18S-R12E
AMC 354984	JAKE #20	11455	2507	13425	36	SEC12-T18S-R12E
AMC 354985	JAKE #21	11455	2509	13425	38	SEC12-T18S-R12E
AMC 354986	JAKE #22	11455	2511	13425	40	SEC12-T18S-R12E
AMC 354987	JAKE #23	11455	2513	13425	42	SEC12-T18S-R12E
AMC 354988	JAKE #24	11455	2515	13425	44	SEC12-T18S-R12E
AMC 354989	JAKE #25	11455	2517	13425	46	SEC12-T18S-R12E
AMC 354990	JAKE #26	11455	2519	13425	48	SEC12-T18S-R12E
AMC 354992	JAKE #28	11455	2523	13425	50	SEC12-T18S-R12E
AMC 354993	JAKE #29	11455	2525	13425	52	SEC12-T18S-R12E
AMC 354994	JAKE #30	11455	2527	13425	54	SEC12-T18S-R12E
AMC 354995	JAKE #31	11455	2529	13425	56	SEC12-T18S-R12E
AMC 354996	JAKE #32	11455	2531	13425	58	SEC12-T18S-R12E
AMC 354997	JAKE #33	11455	2533	13425	60	SEC12-T18S-R12E
AMC 354998	JAKE #34	11455	2535	13425	62	SEC12-T18S-R12E
AMC 354999	JAKE #35	11455	2537	13478	4	SEC12-T18S-R12E
AMC 355000	JAKE #36	11455	2539	13478	2	SEC12-T18S-R12E
AMC 389694	SIR #35	13245	621			SEC01-T18S-R12E
AMC 389695	SIR #36	13245	623			SEC01-T18S-R12E
AMC 389696	SIR #37	13245	625			SEC04-T18S-R12E
AMC 389697	SIR #38	13245	627			SEC04-T18S-R12E
AMC 389698	SIR #39	13245	629			SEC04-T18S-R12E
AMC 389699	SIR #40	13245	631			SEC04-T18S-R12E
AMC 389700	SIR #41	13245	633			SEC04-T18S-R12E
AMC 389701	SIR #42	13245	635			SEC04-T18S-R12E
AMC 390053	BND #1	13258	219			SEC23-T18S-R12E
AMC 390054	BND #2	13258	221			SEC23-T18S-R12E
AMC 390055	BND #3	13258	223			SEC23-T18S-R12E
AMC 390056	BND #4	13258	225			SEC23-T18S-R12E
AMC 390057	BND #5	13258	227			SEC23-T18S-R12E
AMC 390058	BND #6	13258	229			SEC23-T18S-R12E

Date: 6/22/2015

PHOENIX, ARIZONA

Page 7

2015 JUN 29 4 10 35

SUN 29 JUN 2015 4 10 35 PM

EXHIBIT A

County: Pima

State: AZ

BLM Serial #	Claim Name	Original Recording		Amended Recording		Location
		Recording #	Page #	Recording #	Page #	
[- AMC 390059	BND #7	13258	231			SEC23-T18S-R12E
[- AMC 392440	CGO-1	13312	161			SEC05-T18S-R12E
[- AMC 394411	ANT-5	13373	37			SEC10-T18S-R12E
[- AMC 395462	JAKE #27R	13442	8			SEC12-T18S-R12E
[AMC 395849	SIR #44	13477	139			SEC02-T18S-R12E
AMC 395850	SIR #45	13477	141			SEC02-T18S-R12E
AMC 395851	SIR #46	13477	143			SEC02-T18S-R12E
AMC 395852	SIR #47	13477	145			SEC02-T18S-R12E
AMC 395853	SIR #48	13477	147			SEC02-T18S-R12E
AMC 395854	SIR #49	13477	149			SEC02-T18S-R12E
AMC 395855	SIR #50	13477	151			SEC01-T18S-R12E
AMC 395856	SIR #51	13477	153			SEC01-T18S-R12E
AMC 395857	SIR #52	13477	155			SEC01-T18S-R12E
AMC 395858	SIR #53	13477	157			SEC01-T18S-R12E
AMC 395859	SIR #54	13477	159			SEC12-T18S-R12E
AMC 395860	SIR #55	13477	161			SEC12-T18S-R12E
AMC 395861	SIR #56	13477	163			SEC12-T18S-R12E
AMC 395862	SIR #57	13477	165			SEC12-T18S-R12E
[AMC 395863	SIR #58	13477	167			SEC01-T18S-R12E
[AMC 396113	TATE-1	13496	484			SEC04-T18S-R12E
AMC 396114	TATE-2	13496	486			SEC04-T18S-R12E
AMC 396115	TATE-3	13496	488			SEC04-T18S-R12E
[AMC 396116	TATE-4	13496	490			SEC04-T18S-R12E
[AMC 396508	CONHILL-1R	13543	290			SEC18-T18S-R12E
AMC 396509	MSP-1	13543	292			SEC35-T17S-R12E
AMC 396510	MSP-2	13543	294			SEC35-T17S-R12E
AMC 396511	MSP-3	13543	296			SEC35-T17S-R12E
AMC 396512	MSP-4	13543	298			SEC35-T17S-R12E
AMC 396513	MSP-5	13543	300			SEC35-T17S-R12E
AMC 396514	MSP-6	13543	302			SEC35-T17S-R12E
AMC 396515	MSP-7	13543	304			SEC35-T17S-R12E
AMC 396516	MSP-8	13543	306			SEC35-T17S-R12E
AMC 396517	MSP-9	13543	308			SEC35-T17S-R12E
AMC 396518	MSP-10	13543	310			SEC35-T17S-R12E
AMC 396519	MSP-11	13543	312			SEC35-T17S-R12E
AMC 396520	MSP-12	13543	314			SEC35-T17S-R12E
AMC 396521	MSP-13	13543	316			SEC35-T17S-R12E
[AMC 396522	MSP-14	13543	318			SEC35-T17S-R12E

Date: 6/22/2015

PHOENIX, ARIZONA

Page 8

2015 JUL 29 10:35

BLM AND STATE OFFICE

EXHIBIT A

County: Pima

State: AZ

BLM Serial #	Claim Name	Original Recording		Amended Recording		Location
		Recording #	Page #	Recording #	Page #	
AMC 396523	MSP-15	13543	320			SEC35-T17S-R12E
AMC 396524	MSP-16	13543	322			SEC35-T17S-R12E
AMC 396525	MSP-17	13543	324			SEC35-T17S-R12E
AMC 396526	MSP-18	13543	326			SEC35-T17S-R12E
AMC 396527	MSP-19	13543	328			SEC35-T17S-R12E
AMC 396528	MSP-20	13543	330			SEC35-T17S-R12E
AMC 396529	MSP-21	13543	332			SEC35-T17S-R12E
AMC 396530	MSP-22	13543	334			SEC35-T17S-R12E
AMC 396531	MSP-23	13543	336			SEC26-T17S-R12E
AMC 396532	MSP-24	13543	338			SEC26-T17S-R12E
AMC 396533	MSP-25	13543	340			SEC26-T17S-R12E
AMC 396534	MSP-26	13543	342			SEC25-T17S-R12E
AMC 396535	MSP-27	13543	344			SEC25-T17S-R12E
AMC 396536	MSP-28	13543	346			SEC25-T17S-R12E
AMC 396537	MSP-29	13543	348			SEC25-T17S-R12E
AMC 396538	MSP-30	13543	350			SEC25-T17S-R12E
AMC 396539	MSP-31	13543	352			SEC25-T17S-R12E
AMC 396540	MSP-32	13543	354			SEC25-T17S-R12E
AMC 396541	MSP-33	13543	356			SEC25-T17S-R12E
AMC 396542	MSP-34	13543	358			SEC25-T17S-R12E
AMC 396543	MSP-35	13543	360			SEC25-T17S-R12E
AMC 396544	MSP-36	13543	362			SEC25-T17S-R12E
AMC 396545	MSP-37	13543	364			SEC25-T17S-R12E
AMC 396546	MSP-38	13543	366			SEC25-T17S-R12E
AMC 396547	MSP-39	13543	368			SEC25-T17S-R12E
AMC 396548	MSP-40	13543	370			SEC25-T17S-R12E
AMC 396549	MSP-41	13543	372			SEC25-T17S-R12E
AMC 396550	MSP-42	13543	374			SEC25-T17S-R12E
AMC 396551	MSP-43	13543	376			SEC25-T17S-R12E
AMC 396552	MSP-44	13543	378			SEC25-T17S-R12E
AMC 396553	MSP-45	13543	380			SEC25-T17S-R12E
AMC 396554	MSP-46	13543	382			SEC25-T17S-R12E
AMC 396555	MSP-47	13543	384			SEC25-T17S-R12E
AMC 396556	MSP-48	13543	386			SEC25-T17S-R12E
AMC 396557	MSP-49	13543	388			SEC25-T17S-R12E
AMC 396558	MSP-50	13543	390			SEC24-T17S-R12E
AMC 396559	MSP-51	13543	392			SEC24-T17S-R12E
AMC 396560	MSP-52	13543	394			SEC24-T17S-R12E

Date: 6/22/2015

PHOENIX, ARIZONA

Page

9

2015 JUL 29 10 34

BLM AZ STATE OFFICE
RECEIVED

EXHIBIT A

County: Pima

State: AZ

<u>BLM Serial #</u>	<u>Claim Name</u>	<u>Original Recording</u>		<u>Amended Recording</u>		<u>Location</u>
		<u>Recording #</u>	<u>Page #</u>	<u>Recording #</u>	<u>Page #</u>	
AMC 396561	MSP-53	13543	396			SEC24-T17S-R12E
AMC 396562	MSP-54	13543	398			SEC24-T17S-R12E
AMC 396563	MSP-55	13543	400			SEC24-T17S-R12E
AMC 396564	MSP-56	13543	402			SEC24-T17S-R12E
AMC 396565	MSP-57	13543	404			SEC24-T17S-R12E
AMC 396566	MSP-58	13543	406			SEC24-T17S-R12E
AMC 396567	MSP-59	13543	408			SEC24-T17S-R12E
AMC 396630	MSP-60	13553	298			SEC24-T17S-R12E
AMC 396631	MSP-61	13553	300			SEC24-T17S-R12E
AMC 396632	MSP-62	13553	302			SEC24-T17S-R12E
AMC 396633	MSP-63	13553	304			SEC24-T17S-R12E
AMC 396634	MSP-64	13553	306			SEC24-T17S-R12E
AMC 396635	MSP-65	13553	308			SEC24-T17S-R12E
AMC 396636	MSP-66	13553	310			SEC24-T17S-R12E
AMC 396637	MSP-67	13553	312			SEC24-T17S-R12E
AMC 396638	MSP-68	13553	314			SEC24-T17S-R12E
AMC 396639	MSP-69	13553	316			SEC19-T17S-R13E
AMC 396640	MSP-70	13553	318			SEC19-T17S-R13E
AMC 396641	MSP-71	13553	320			SEC19-T17S-R13E
AMC 396642	MSP-72	13553	322			SEC19-T17S-R13E
AMC 396643	MSP-73	13553	324			SEC19-T17S-R13E
AMC 396644	MSP-74	13553	326			SEC19-T17S-R13E
AMC 396645	MSP-75	13553	328			SEC19-T17S-R13E
AMC 396646	MSP-76	13553	330			SEC35-T17S-R12E
AMC 396647	MSP-77	13553	332			SEC35-T17S-R12E
AMC 396648	RSR-6	13553	334			SEC26-T17S-R12E
AMC 396649	RSR-8	13553	336			SEC26-T17S-R12E
AMC 396650	RSR-10	13553	338			SEC26-T17S-R12E
AMC 396651	RSR-12	13553	295			SEC26-T17S-R12E
AMC 396652	RSR-14	13553	340			SEC26-T17S-R12E
AMC 396653	RSR-16	13553	342			SEC26-T17S-R12E
AMC 396654	RSR-18	13553	344			SEC26-T17S-R12E
AMC 396655	RSR-20	13553	346			SEC26-T17S-R12E
AMC 396656	RSR-22	13553	348			SEC26-T17S-R12E
AMC 396657	RSR-23	13553	350			SEC34-T17S-R12E
AMC 396658	RSR-24	13553	352			SEC26-T17S-R12E
AMC 396659	RSR-25	13553	354			SEC34-T17S-R12E
AMC 396660	RSR-26	13553	356			SEC34-T17S-R12E

Date: 6/22/2015

PHOENIX, ARIZONA

Page 10

2015 JUL 29 10:34

RECEIVED
BLM AZ STATE OFFICE

EXHIBIT A

County: Pima

State: AZ

BLM Serial #	Claim Name	Original Recording		Amended Recording		Location
		Recording #	Page #	Recording #	Page #	
AMC 396661	RSR-27	13553	358			SEC26-T17S-R12E
AMC 396662	RSR-28	13553	360			SEC26-T17S-R12E
AMC 396663	RSR-29	13553	362			SEC26-T17S-R12E
AMC 396664	RSR-30	13553	364			SEC26-T17S-R12E
AMC 396665	RSR-31	13553	366			SEC26-T17S-R12E
AMC 396666	RSR-32	13553	368			SEC26-T17S-R12E
AMC 396667	RSR-33	13553	370			SEC26-T17S-R12E
AMC 396668	RSR-34	13553	372			SEC26-T17S-R12E
AMC 396669	RSR-35	13553	374			SEC26-T17S-R12E
AMC 396670	RSR-36	13553	376			SEC26-T17S-R12E
AMC 396671	RSR-37	13553	378			SEC26-T17S-R12E
AMC 396672	RSR-38	13553	380			SEC26-T17S-R12E
AMC 396673	RSR-39	13553	382			SEC26-T17S-R12E
AMC 396674	RSR-40	13553	384			SEC26-T17S-R12E
AMC 396675	RSR-41	13553	386			SEC26-T17S-R12E
AMC 396676	RSR-42	13553	388			SEC26-T17S-R12E
AMC 396677	RSR-43	13553	390			SEC26-T17S-R12E
AMC 396678	RSR-44	13553	392			SEC26-T17S-R12E
AMC 396679	RSR-45	13553	394			SEC26-T17S-R12E
AMC 397095	MSP-78	13605	939			SEC26-T17S-R12E
AMC 397096	MSP-79	13605	941			SEC26-T17S-R12E
AMC 397097	MSP-80	13605	943			SEC26-T17S-R12E
AMC 397098	MSP-81	13605	945			SEC26-T17S-R12E
AMC 397099	MSP-82	13605	947			SEC26-T17S-R12E
AMC 397100	MSP-83	13605	949			SEC26-T17S-R12E
AMC 397101	MSP-84	13605	951			SEC26-T17S-R12E
AMC 397102	MSP-85	13605	953			SEC25-T17S-R12E
AMC 397103	MSP-86	13605	955			SEC25-T17S-R12E
AMC 397104	MSP-87	13605	957			SEC25-T17S-R12E
AMC 397108	MSP-91	13605	965			SEC25-T17S-R12E
AMC 397109	MSP-92	13605	967			SEC25-T17S-R12E
AMC 397110	MSP-93	13605	969			SEC25-T17S-R12E
AMC 397111	MSP-94	13605	971			SEC25-T17S-R12E
AMC 397112	MSP-95	13605	973			SEC30-T17S-R13E
AMC 397113	MSP-96	13605	975			SEC30-T17S-R13E
AMC 397114	MSP-97	13605	977			SEC30-T17S-R13E
AMC 397115	MSP-98	13605	979			SEC30-T17S-R13E
AMC 397116	MSP-99	13605	981			SEC01-T18S-R12E

Date: 6/22/2015

PHOENIX, ARIZONA

Page 11

RECEIVED
 BLM AZ STATE OFFICE
 2015 JUL 29 10:34

EXHIBIT A

County: Pima

State: AZ

BLM Serial #	Claim Name	Original Recording		Amended Recording		Location
		Recording #	Page #	Recording #	Page #	
AMC 397117	MSP-100	13605	983			SEC01-T18S-R12E
AMC 397118	MSP-101	13605	985			SEC20-T17S-R13E
AMC 397119	MSP-102	13605	987			SEC20-T17S-R13E
AMC 397120	MSP-103	13605	989			SEC20-T17S-R13E
AMC 397121	MSP-104	13605	991			SEC20-T17S-R13E
AMC 397122	MSP-105	13605	993			SEC20-T17S-R13E
AMC 397123	MSP-106	13605	995			SEC20-T17S-R13E
AMC 397124	MSP-107	13605	997			SEC20-T17S-R13E
AMC 397125	MSP-108	13605	999			SEC20-T17S-R13E
AMC 397126	MSP-109	13605	1001			SEC20-T17S-R13E
AMC 397127	MSP-110	13605	1003			SEC20-T17S-R13E
AMC 397128	MSP-111	13605	1005			SEC20-T17S-R13E
AMC 397129	MSP-112	13605	1007			SEC20-T17S-R13E
AMC 397130	MSP-113	13605	1009			SEC20-T17S-R13E
AMC 397131	MSP-114	13605	1011			SEC20-T17S-R13E
AMC 397132	MSP-115	13605	1013			SEC20-T17S-R13E
AMC 397133	MSP-116	13605	1015			SEC20-T17S-R13E
AMC 397134	MSP-117	13605	1017			SEC20-T17S-R13E
AMC 397135	MSP-118	13605	1019			SEC20-T17S-R13E
AMC 397136	MSP-119	13605	1021			SEC20-T17S-R13E
AMC 397137	MSP-120	13605	1023			SEC20-T17S-R13E
AMC 397138	MSP-121	13605	1025			SEC20-T17S-R13E
AMC 397139	MSP-122	13605	1027			SEC20-T17S-R13E
AMC 397140	MSP-123	13605	1029			SEC20-T17S-R13E
AMC 397141	MSP-124	13605	1031			SEC20-T17S-R13E
AMC 397142	MSP-125	13605	1033			SEC20-T17S-R13E
AMC 397143	MSP-126	13605	1035			SEC20-T17S-R13E
AMC 397144	MSP-127	13605	1037			SEC20-T17S-R13E
AMC 397145	MSP-128	13605	1039			SEC21-T17S-R13E
AMC 397146	MSP-129	13605	1041			SEC20-T17S-R13E
AMC 397147	MSP-130	13605	1043			SEC21-T17S-R13E
AMC 397148	MSP-131	13605	1045			SEC20-T17S-R13E
AMC 397149	MSP-132	13605	1047			SEC21-T17S-R13E
AMC 397150	MSP-133	13605	1049			SEC21-T17S-R13E
AMC 397152	MSP-135	13605	1053			SEC21-T17S-R13E
AMC 397154	MSP-137	13605	1057			SEC21-T17S-R13E
AMC 399774	JHS-1	13763	3018			SEC30-T17S-R13E
AMC 399775	JHS-2	13763	3020			SEC30-T17S-R13E

Date: 6/22/2015

PHOENIX, ARIZONA

Page 12

2015 JUL 29 A 10:34

RECEIVED
BLM AZ STATE OFFICE

EXHIBIT A

County: Pima

State: AZ

BLM Serial #	Claim Name	Original Recording		Amended Recording		Location
		Recording #	Page #	Recording #	Page #	
AMC 399776	JHS-3	13763	3022			SEC30-T17S-R13E
AMC 399777	JHS-4	13763	3024			SEC30-T17S-R13E
AMC 399778	JHS-5	13763	3026			SEC30-T17S-R13E
AMC 399779	JHS-6	13763	3028			SEC30-T17S-R13E
AMC 399780	JHS-7	13763	3030			SEC30-T17S-R13E
AMC 399781	JHS-8	13763	3032			SEC30-T17S-R13E
AMC 399782	JHS-9	13763	3034			SEC30-T17S-R13E
AMC 399783	JHS-10	13763	3036			SEC30-T17S-R13E
AMC 399784	JHS-11	13763	3038			SEC30-T17S-R13E
AMC 399785	JHS-12	13763	3040			SEC30-T17S-R13E
AMC 399786	JHS-13	13763	3042			SEC25-T17S-R12E
AMC 399787	JHS-14	13763	3044			SEC01-T18S-R12E
AMC 399788	JHS-15	13763	3046			SEC01-T18S-R12E
AMC 399789	JHS-16	13763	3048			SEC01-T18S-R12E
AMC 399790	JHS-17	13763	3050			SEC12-T18S-R12E
AMC 399791	JHS-18	13763	3052			SEC12-T18S-R12E
AMC 399792	JHS-19	13763	3054			SEC27-T17S-R13E
AMC 399793	JHS-20	13763	3056			SEC27-T17S-R13E
AMC 399794	JHS-21	13763	3058			SEC27-T17S-R13E
AMC 399795	JHS-22	13763	3060			SEC34-T17S-R12E
AMC 399796	JHS-23	13763	3062			SEC34-T17S-R13E
AMC 399797	JHS-24	13763	3064			SEC34-T17S-R13E
AMC 399798	JHS-25	13763	3066			SEC34-T17S-R13E
AMC 399799	JHS-26	13763	3068			SEC34-T17S-R13E
AMC 399800	JHS-27	13763	3070			SEC25-T17S-R12E
AMC 401702	MSP 88	13871	1145			SEC25-T17S-R12E
AMC 401703	MSP 89	13871	1143			SEC25-T17S-R12E
AMC 401704	MSP 90	13871	1141			SEC25-T17S-R12E
AMC 416258	ARNI-21	20121710268				SEC07-T18S-R13E
AMC 416259	ARNI-22	20121710269				SEC07-T18S-R13E
AMC 416260	ARNI-23	20121710270				SEC07-T18S-R13E
AMC 416261	ARNI-24	20121710271				SEC07-T18S-R13E
AMC 416262	ARNI-26	20121710272				SEC01-T18S-R12E
AMC 416263	ARNI-29	20121710273				SEC04-T18S-R12E
AMC 421078	ARNI-4	20130370748				SEC36-T17S-R12E
AMC 421079	ARNI-11	20130370749				SEC36-T17S-R12E
AMC 421080	DAN-1	20130370750				SEC36-T17S-R12E
AMC 421081	DAN-2	20130370751				SEC36-T17S-R12E

Date: 6/22/2015

Page 13

RECEIVED
BLM AZ STATE OFFICE
2015 JUL 29 A 10:33
PHOENIX, ARIZONA

EXHIBIT A

County: Pima

State: AZ

BLM Serial #	Claim Name	Original Recording		Amended Recording		Location
		Recording #	Page #	Recording #	Page #	
AMC 421082	DIANA-1	20130370752				SEC36-T17S-R12E
AMC 421083	DIANA-2	20130370753				SEC36-T17S-R12E
AMC 421084	DIANA-3	20130370754				SEC36-T17S-R12E
AMC 421085	DIANA-4	20130370755				SEC36-T17S-R12E
AMC 421086	DIANA-5	20130370756				SEC36-T17S-R12E
AMC 421087	DIANA-6	20130370757				SEC36-T17S-R12E
AMC 421088	DIANA-7	20130370758				SEC36-T17S-R12E
AMC 421089	DIANA-8	20130370759				SEC36-T17S-R12E
AMC 423774	TAMRA-1	20131900493				SEC04-T18S-R12E
AMC 423775	TAMRA-2	20131900492				SEC04-T18S-R12E
AMC 423776	TAMRA-3	20131900491				SEC04-T18S-R12E
AMC 426773	ARNI-1	20140450424				SEC04-T18S-R12E
AMC 426774	ARNI-2	20140450425				SEC04-T18S-R12E
AMC 426775	ARNI-3	20140450426				SEC04-T18S-R12E
AMC 426776	ARNI-5	20140450427				SEC04-T18S-R12E
AMC 426777	ARNI-6	20140450428				SEC04-T18S-R12E
AMC 426778	ARNI-7	20140450429				SEC04-T18S-R12E
AMC 426779	ARNI-8	20140450430				SEC05-T18S-R12E
AMC 426780	ARNI-9	20140450431				SEC05-T18S-R12E
AMC 426781	ARNI-10	20140450432				SEC05-T18S-R12E
AMC 426782	ARNI-12	20140450433				SEC05-T18S-R12E
AMC 426783	ARNI-13	20140450434				SEC04-T18S-R12E
AMC 426784	ARNI-14	20140450435				SEC04-T18S-R12E
AMC 426785	ARNI-15	20140450436				SEC04-T18S-R12E
AMC 426786	ARNI-16	20140450437				SEC03-T18S-R12E
AMC 426787	ARNI-17	20140450438				SEC10-T18S-R12E
AMC 426788	ARNI-18	20140450439				SEC09-T18S-R12E
AMC 426789	ARNI-19	20140450440				SEC10-T18S-R12E
AMC 426790	ARNI-20	20140450441				SEC15-T18S-R12E
AMC 426791	ARNI-25	20140450442				SEC15-T18S-R12E
AMC 426792	ARNI-27	20140450443				SEC15-T18S-R12E
AMC 426793	ARNI-28	20140450444				SEC15-T18S-R12E
AMC 426794	ARNI-30	20140450445				SEC15-T18S-R12E
AMC 426795	ARNI-31	20140450446				SEC16-T18S-R12E
AMC 426796	ARNI-32	20140450447				SEC22-T18S-R12E
AMC 426797	ARNI-33	20140450448				SEC22-T18S-R12E
AMC 426798	ARNI-34	20140450449				SEC17-T18S-R12E
AMC 426799	ARNI-35	20140450450				SEC17-T18S-R12E

Date: 6/22/2015

Page 14

RECEIVED
BLM AZ STATE OFFICE
2015 JUL 29 A 10:33
PHOENIX, ARIZONA

EXHIBIT A

County: Pima

State: AZ

BLM Serial #	Claim Name	Original Recording		Amended Recording		Location
		Recording #	Page #	Recording #	Page #	
AMC 426800	ARNI-36	20140450451				SEC17-T18S-R12E
AMC 426801	ARNI-37	20140450452				SEC10-T18S-R12E
AMC 426802	ARNI-38	20140450453				SEC15-T18S-R12E
AMC 426803	ARNI-39	20140450454				SEC17-T18S-R12E
AMC 426804	SIR-43	20140450455				SEC04-T18S-R12E
AMC 426805	SIR-44	20140450456				SEC04-T18S-R12E
AMC 426806	SIR-45	20140450457				SEC03-T18S-R12E
AMC 428291	MSP-134R	20141570607				SEC21-T17S-R13E
AMC 428292	MSP-136R	20141570608				SEC21-T17S-R13E
AMC 428293	MSP-138R	20141570609				SEC21-T17S-R13E
AMC 429957	ARNI-40	20143230506				SEC05-T18S-R12E
AMC 429958	ARNI-41	20143230507				SEC05-T18S-R12E
AMC 429959	ARNI-42	20143230508				SEC10-T18S-R12E
AMC 432480	JD-1	20151560477				SEC04-T18S-R12E
AMC 432481	JD-2	20151560478				SEC04-T18S-R12E
AMC 432482	JD-3	20151560479				SEC04-T18S-R12E
AMC 432483	JD-4	20151560480				SEC04-T18S-R12E
AMC 432484	JD-5	20151560481				SEC04-T18S-R12E
AMC 432485	JD-6	20151560482				SEC04-T18S-R12E
No. Of Claims	531					

RECEIVED
BLM AZ STATE OFFICE
2015 JUL 29 A 10: 33
PHOENIX, ARIZONA

United States Department of the Interior
Bureau of Land Management
 LANDS/RECREATION & PLANNING
 ONE N CENTRAL AVE
 PHOENIX, AZ 85004 -2203
 Phone: 602-417-9200

Receipt

No: 3352999

Transaction #: 3450903	
Date of Transaction: 07/29/2015	
CUSTOMER:	
FREEPORT MCMORAN INC 333 N CENTRAL AVE PHOENIX, AZ 85004-2121 US	

LINE #	QTY	DESCRIPTION	REMARKS	UNIT PRICE	TOTAL
1	1.00	LOCATABLE MINERALS / MINING CLAIMS- NOT NEW-UNADJUD, ONE AUTH NO. ONLY / MINING CLAIM MONEY RECEIVED CASES: AMC14600/\$82305.00	2016 MAINT (531)	- n/a -	82305.00
TOTAL:					\$82,305.00

PAYMENT INFORMATION			
1	AMOUNT:	82305.00	POSTMARKED: N/A
	TYPE:	CHECK	RECEIVED: 07/29/2015
	CHECK NO:	0000843066	
	NAME:	FREEPORT MCMORAN INC 333 N CENTRAL AVE PHOENIX AZ 85004-2121 US	

REMARKS

This receipt was generated by the automated BLM Collections and Billing System and is a paper representation of a portion of the official electronic record contained therein.

ENTERED
 JUL 30 2015
R.A.

Time Leads:

423774	14598	394407
426773	19084	395460
428291	19271	395849
	267423	396113
	343969	396508
	354965	396630
	389660	397095
	390053	399774
	392440	401702
	416258	421078

August 12, 2014

After recording, return to:
Freeport-McMoRan Inc.
Attn: C. Loder
333 North Central Avenue
Phoenix, AZ 85004


Bureau of Land Management
Department of the Interior
One N. Central Avenue
Phoenix, AZ 85004

NOTICE OF INTENT TO HOLD MINING CLAIMS AND PAYMENT OF BLM MAINTENANCE FEE

Re: Payment of Annual Claim Maintenance Fee

Dear Sir or Madam:

This will serve as notice that Freeport-McMoRan Sierrita, Inc., whose address for purposes of this filing is Land and Water Department, 333 North Central Ave., Phoenix, Arizona 85004, intends to hold the mining claims and/or mill sites described on Exhibit A attached hereto for the assessment year ending at 12 o'clock, noon, on September 1, 2015 by payment of the annual maintenance fee of \$155 per claim or site. Payment of such amount is made herewith for such assessment year for each of the claims and sites, the name, and BLM serial number with the book and page or index number of recording of the location notice in the official records of Pima County, Arizona, of which, is set forth on Exhibit A attached hereto and by this reference incorporated herein.



Carolyn Loder for
Freeport-McMoRan Sierrita, Inc.


State of Arizona)
) ss.
County of Maricopa)

RECEIVED
AZ STATE OFFICE
PHOENIX, ARIZONA
JULY AUG 14 P 12:45

The foregoing instrument was acknowledged before me on August 12th, 2014, by Carolyn Loder, on behalf of Freeport-McMoRan Sierrita, Inc.

(Seal)

 **STEPHANIE D. TURTON**
Notary Public - State of Arizona
MARICOPA COUNTY
My Commission Expires Nov. 18, 2015



Notary Public
My commission expires: 11-18-2015

EXHIBIT A

County: Pima

State: AZ

BLM Serial #	Claim Name	Original Recording		Amended Recording		Location
		Recording #	Page #	Recording #	Page #	
AMC 014600	ANTICIPATION #11	818	547	20140440026		SEC09-T18S-R12E
AMC 014610	BLACK JACK #1	77	289	2270	231	SEC07-T18S-R12E
AMC 014611	BLACK JACK #2	77	288	2280	467	SEC07-T18S-R12E
AMC 014612	BLACK JACK #3	77	287	2280	468	SEC07-T18S-R12E
AMC 014613	BLACK JACK #4	77	286	2280	469	SEC07-T18S-R12E
AMC 014614	BLACK JACK EXT. NO. 1	380	37	20140440027		SEC07-T18S-R12E
AMC 014615	BLACK JACK EXT. NO. 2	380	38	20140440028		SEC06-T18S-R12E
AMC 014616	BLUE BELL 1	808	587	20140440029		SEC10-T18S-R12E
AMC 014617	BLUE BELL 2	808	588	20140440030		SEC03-T18S-R12E
AMC 014618	BLUE BELL 3	808	589	20140440031		SEC03-T18S-R12E
AMC 014624	BLUE BELL 9	808	595	20140440032		SEC04-T18S-R12E
AMC 014628	BLUE BELL 13	808	599	20140440033		SEC04-T18S-R12E
AMC 014638	BOUNDARY #7	1340	322			SEC22-T18S-R12E
AMC 014639	BOUNDARY #8	1340	323			SEC22-T18S-R12E
AMC 014640	BOUNDARY #9	1340	324			SEC22-T18S-R12E
AMC 014641	BOUNDARY #10	1340	325			SEC22-T18S-R12E
AMC 014642	BOUNDARY #11	1340	326			SEC22-T18S-R12E
AMC 014643	BOUNDARY #12	1340	327			SEC22-T18S-R12E
AMC 014644	BOUNDARY #13	1340	328			SEC22-T18S-R12E
AMC 014645	BOUNDARY #14	1340	329			SEC22-T18S-R12E
AMC 014646	BOUNDARY #15	1340	330			SEC22-T18S-R12E
AMC 014647	BOUNDARY #16	1340	331			SEC22-T18S-R12E
AMC 014648	BOUNDARY #17	1340	332			SEC22-T18S-R12E
AMC 014649	BOUNDARY #18	1340	333			SEC22-T18S-R12E
AMC 014650	BOUNDARY #19	1340	334			SEC22-T18S-R12E
AMC 014651	BOUNDARY #20	1340	335			SEC22-T18S-R12E
AMC 014652	BOUNDARY #21	1340	336			SEC22-T18S-R12E
AMC 014653	BOUNDARY #22	1340	337			SEC22-T18S-R12E
AMC 014654	BOUNDARY #23 FRACTION	1340	338	20140440034		SEC22-T18S-R12E
AMC 014655	BOUNDARY #24 FRACTION	1340	339	20140440035		SEC22-T18S-R12E
AMC 014657	COPPER EMPIRE #2	638	148	20140440036		SEC09-T18S-R12E
AMC 014658	COPPER EMPIRE #3	817	51	1306	308	SEC09-T18S-R12E
AMC 014659	COPPER EMPIRE #4	817	52	1306	309	SEC09-T18S-R12E
AMC 014660	COPPER EMPIRE #5	817	53	1306	310	SEC09-T18S-R12E
AMC 014661	COPPER EMPIRE #6	817	54	1306	311	SEC09-T18S-R12E
AMC 014662	COPPER EMPIRE #7	817	55	2838	178	SEC09-T18S-R12E

Date: 7/22/2014

Page 1

RECEIVED
 PIMAZ STATE OFFICE
 2014 AUG 14 P 12:44
 PHOENIX, ARIZONA

EXHIBIT A

County: Pima

State: AZ

BLM Serial #	Claim Name	Original Recording		Amended Recording		Location
		Recording #	Page #	Recording #	Page #	
AMC 014663	COPPER EMPIRE #8	817	56	1306	313	SEC09-T18S-R12E
AMC 014664	COPPER EMPIRE #9	817	57	2838	179	SEC04-T18S-R12E
AMC 014665	COPPER EMPIRE #10	817	58	20140440037		SEC10-T18S-R12E
AMC 014666	COPPER GIANT #1	638	139	20140440038		SEC05-T18S-R12E
AMC 014667	COPPER GIANT #2	638	140	20140440039		SEC04-T18S-R12E
AMC 014670	COPPER GIANT #5	638	143	20140440040		SEC05-T18S-R12E
AMC 014671	COPPER GIANT #6	638	144	2731	376	SEC05-T18S-R12E
AMC 014672	COPPER GIANT #7	638	145	2731	377	SEC05-T18S-R12E
AMC 014673	COPPER GIANT #8	638	146	2731	378	SEC05-T18S-R12E
AMC 014674	COPPER JOHN EXTENSION #19	580	199	20140440041		SEC20-T18S-R12E
AMC 014679	COPPER JOHN EXTENSION #26	580	206	20140440042		SEC17-T18S-R12E
AMC 014680	COPPER JOHN EXTENSION #27	580	207	20140440043		SEC20-T18S-R12E
AMC 014685	COPPER JOHN EXTENSION #35	580	215	1049	251	SEC17-T18S-R12E
AMC 014686	COPPER JOHN EXTENSION #42	784	59	2740	104	SEC09-T18S-R12E
AMC 014687	COPPER JOHN EXTENSION #43	784	60	2740	105	SEC09-T18S-R12E
AMC 014688	DEC NO. 1	2241	152			SEC07-T18S-R12E
AMC 014689	DEC NO. 2	2241	153			SEC07-T18S-R12E
AMC 014690	ESCONDIDO #1	76	623	1742	78	SEC18-T18S-R12E
AMC 014691	FRIJOLE	76	547	2965	149	SEC17-T18S-R12E
AMC 014692	HOPE #1	1469	28			SEC07-T18S-R12E
AMC 014693	HOPE #2	1469	27			SEC18-T18S-R12E
AMC 014694	JULY NO 1	2331	293			SEC18-T18S-R12E
AMC 014695	JULY NO 2	2331	292			SEC18-T18S-R12E
AMC 014697	LUCKY BOY #1	76	547	1742	76	SEC18-T18S-R12E
AMC 014698	MAY 1	1756	197	2838	177	SEC09-T18S-R12E
AMC 014699	MAY BIRD #2	890	286	2485	333	SEC12-T18S-R11E
AMC 014700	MAY BIRD #3	890	287	2485	334	SEC12-T18S-R11E
AMC 014701	MAY BIRD #4	890	288	2485	335	SEC12-T18S-R11E
AMC 014702	MAY BIRD #5	890	289	2485	336	SEC12-T18S-R11E
AMC 014703	MAY BIRD #6	890	290	2485	337	SEC12-T18S-R11E
AMC 014704	MAY BIRD #7	890	291	2485	338	SEC12-T18S-R11E
AMC 014705	MAY BIRD #9	977	133	2485	339	SEC12-T18S-R11E
AMC 014706	MAY BIRD #10	977	134	2485	340	SEC12-T18S-R11E
AMC 014707	MAY BIRD #11	977	135	2485	341	SEC11-T18S-R11E
AMC 014708	MAY BIRD #16	977	140	2485	342	SEC12-T18S-R11E

Date: 7/22/2014

Page 2

PHOENIX, ARIZONA

2014 AUG 14 P 12:44

RECEIVED
M AZ STATE OFFICE

EXHIBIT A

County: Pima

State: AZ

BLM Serial #	Claim Name	Original Recording		Amended Recording		Location
		Recording #	Page #	Recording #	Page #	
AMC 014709	MAY BIRD #17	977	141	2485	343	SEC12-T18S-R11E
AMC 014710	MAY BIRD #18	977	142	2485	344	SEC12-T18S-R11E
AMC 014711	MAY BIRD #19	977	143	2485	345	SEC12-T18S-R11E
AMC 014712	MAY BIRD #21	977	145	2485	346	SEC07-T18S-R12E
AMC 014713	MAY BIRD #36	1484	547	2485	347	SEC13-T18S-R11E
AMC 014714	MAY BIRD #37	1484	548	2485	348	SEC07-T18S-R12E
AMC 014715	MAY BIRD #38	1484	549	2485	349	SEC13-T18S-R11E
AMC 014716	MAY BIRD #39	1484	550	2485	350	SEC18-T18S-R12E
AMC 014717	MAY BIRD #40	1484	551	2485	351	SEC13-T18S-R11E
AMC 014718	MAY BIRD #41	1484	552	2485	352	SEC18-T18S-R12E
AMC 014719	MAY BIRD #42	1484	553	2485	353	SEC18-T18S-R12E
AMC 014720	MAY BIRD #43	1484	554	2485	354	SEC18-T18S-R12E
AMC 014721	MAY BIRD #44	1484	555	2485	355	SEC18-T18S-R12E
AMC 014722	MAY BIRD #51	1484	562	2485	356	SEC07-T18S-R12E
AMC 014723	MAY BIRD #52	1484	563	2485	357	SEC12-T18S-R11E
AMC 014724	MAY BIRD #58	1484	569	2485	358	SEC06-T18S-R12E
AMC 014725	MAY BIRD #59	1484	570	20140440044		SEC06-T18S-R12E
AMC 014726	MAY BIRD #60	1484	571	2485	360	SEC06-T18S-R12E
AMC 014727	MAY BIRD #62	1484	573	2485	361	SEC06-T18S-R12E
AMC 014728	MONZONITE NO. 1	1602	116			SEC04-T18S-R12E
AMC 014729	NEW YEARS EVE EXT. #12	638	131	2731	379	SEC09-T18S-R12E
AMC 014730	NEW YEARS EVE EXT. #13	638	132	2731	380	SEC09-T18S-R12E
AMC 014731	NEW YEARS EVE EXT. #14	641	66	2731	381	SEC09-T18S-R12E
AMC 014732	NEW YEARS EVE EXT. #15	638	133	2731	382	SEC09-T18S-R12E
AMC 014733	NEW YEARS EVE EXT. #16	638	138	2747	206	SEC08-T18S-R12E
AMC 014734	NEW YEARS EVE EXT. #17	638	129	2731	384	SEC08-T18S-R12E
AMC 014735	NEW YEARS EVE EXT. #18	638	135	2731	385	SEC08-T18S-R12E
AMC 014736	NEW YEARS EVE EXT. #19	638	130	2731	386	SEC09-T18S-R12E
AMC 014737	NEW YEARS EVE EXT. #20	638	134	2731	387	SEC08-T18S-R12E
AMC 014738	NEW YEARS EVE EXT. #21	638	137	2731	388	SEC04-T18S-R12E
AMC 014739	NEW YEARS EVE EXT. #22	638	136	2747	205	SEC08-T18S-R12E
AMC 014750	OCTOBER NO. 2	2469	245			SEC12-T18S-R12E

PHOENIX, ARIZONA

2014 AUG 14 P 12:44

RECEIVED
AZ STATE OFFICE

EXHIBIT A

County: Pima

State: AZ

BLM Serial #	Claim Name	Original Recording		Amended Recording		Location
		Recording #	Page #	Recording #	Page #	
✓ AMC 014751	PANA BLANCA EXT. NO. 1	784	62	20140440051		SEC06-T18S-R12E
AMC 014752	PANA BLANCA EXT. NO. 2	784	63	20140440052		SEC07-T18S-R12E
AMC 014753	PANA BLANCA EXT. NO. 3	784	64	20140440053		SEC06-T18S-R12E
AMC 014754	PANA BLANCA EXT. NO. 4	784	65	2379	304	SEC06-T18S-R12E
AMC 014755	PANA BLANCA EXT. NO. 5	784	66	20140440054		SEC07-T18S-R12E
AMC 014756	PANA BLANCA EXTENTION #6	784	68	2379	306	SEC07-T18S-R12E
AMC 014757	PANA BLANCA EXTENTION #7	784	67	2556	375	SEC07-T18S-R12E
AMC 014758	PANA BLANCA EXT. NO. 8	784	69	2379	308	SEC12-T18S-R11E
✓ AMC 014759	P. B. NO. 2	2314	299	20140440055		SEC07-T18S-R12E
✓ AMC 014761	P. B. NO. 8	2380	290			SEC08-T18S-R12E
✓ AMC 014763	PLADA #1	2731	365			SEC08-T18S-R12E
AMC 014764	PLADA #2	2731	366			SEC09-T18S-R12E
AMC 014765	PLADA #3	2731	367	2747	207	SEC08-T18S-R12E
AMC 014766	PLADA #4	2731	368			SEC09-T18S-R12E
AMC 014767	PLADA #5	2731	369			SEC09-T18S-R12E
AMC 014768	PLADA #6	2731	370	2769	82	SEC09-T18S-R12E
✓ AMC 014769	QUARTZ HILL #3	1648	596	2485	362	SEC18-T18S-R12E
✓ AMC 014771	RED HILL EXTENSION #2	512	412	20140440056		SEC20-T18S-R12E
AMC 014772	RED HILL EXTENSION #3	512	413	1049	254	SEC20-T18S-R12E
✓ AMC 014773	RED HILL EXTENSION #6	646	241	20140440057		SEC17-T18S-R12E
✓ AMC 014778	RED HILL EXTENSION #13	646	247	1049	256	SEC17-T18S-R12E
✓ AMC 014779	RED HILL EXTENSION #17	821	78	1049	257	SEC17-T18S-R12E
✓ AMC 014781	RESERVE NO. 7	822	486	20140440058		SEC10-T18S-R12E
AMC 014782	RESERVE NO. 8	822	487			SEC10-T18S-R12E
AMC 014783	RESERVE NO. 9	822	488	20140440059		SEC10-T18S-R12E
✓ AMC 014784	RESERVE NO. 10	822	489			SEC10-T18S-R12E
✓ AMC 014786	RESERVE NO. 12	822	491			SEC10-T18S-R12E
AMC 014787	RESERVE NO. 13	822	492	20140440060		SEC15-T18S-R12E
✓ AMC 014788	RESERVE NO. 14	822	493			SEC10-T18S-R12E
✓ AMC 014798	RESERVE #24	923	583	20140440061		SEC15-T18S-R12E
✓ AMC 014799	RESERVE #25	923	584	20140440062		SEC15-T18S-R12E

Date: 7/22/2014

Page 4

PHOENIX, ARIZONA

2014 AUG 14 P 12:44

RECEIVED
AZ STATE OFFICE

134

EXHIBIT A

County: Pima

State: AZ

Original Recording

Amended Recording

134

BLM Serial #	Claim Name	Recording #	Page #	Recording #	Page #	Location
✓ AMC 014801	RESERVE #27	923	586	20140440063		SEC15-T18S-R12E
✓ AMC 014802	RESERVE #28	923	587	20140440064		SEC15-T18S-R12E
✓ AMC 014803	RESERVE #29	935	566			SEC15-T18S-R12E
✓ AMC 014804	RESERVE #30	923	588			SEC15-T18S-R12E
✓ AMC 014805	RESERVE #31	923	589	20140440065		SEC15-T18S-R12E
✓ AMC 014806	RESERVE #32	923	590			SEC15-T18S-R12E
✓ AMC 014809	RESERVE NO. 36 FRACTION	2302	215			SEC15-T18S-R12E
✓ AMC 014810	RESERVE NO. 37 FRACTION	2302	216			SEC15-T18S-R12E
✓ AMC 014811	RESERVE NO. 38 FRACTION	2302	217			SEC15-T18S-R12E
✓ AMC 014812	RESERVE NO. 39 FRACTION	2302	218			SEC15-T18S-R12E
✓ AMC 014813	SEPT. NO 4	2331	291			SEC06-T18S-R12E
✓ AMC 014814	SEPT. NO 5	2331	290			SEC12-T18S-R11E
✓ AMC 014815	SEPT. NO 6	2331	289			SEC12-T18S-R11E
✓ AMC 014835	VIRGINIA #1	1734	53	1746	522	SEC17-T18S-R12E
✓ AMC 014836	VIRGINIA #2	1734	54	1746	523	SEC17-T18S-R12E
✓ AMC 014837	VIRGINIA #3	1734	55	1746	524	SEC17-T18S-R12E
✓ AMC 19084	Rich 1	3934	532			SEC34-T17S-R13E
✓ AMC 19086	Rich 3	3934	534			SEC34-T17S-R13E
✓ AMC 19088	Rich 5	3934	536			SEC34-T17S-R13E
✓ AMC 19090	Rich 7	3934	538			SEC34-T17S-R13E
✓ AMC 19092	Rich 9	3934	540			SEC27-T17S-R13E
✓ AMC 19094	Rich 11	3934	542			SEC27-T17S-R13E
✓ AMC 19096	Rich 13	2233	16			SEC27-T17S-R13E
✓ AMC 19098	Rich 15	2233	18			SEC27-T17S-R13E
✓ AMC 19100	Rich 17	2233	20			SEC27-T17S-R13E
✓ AMC 19102	Rich 19	3934	544			SEC27-T17S-R13E
✓ AMC 19104	Rich 21	3934	546			SEC27-T17S-R13E
✓ AMC 19106	Rich 23	3934	548			SEC27-T17S-R13E
✓ AMC 19108	Rich 25	3934	550			SEC27-T17S-R13E
✓ AMC 19110	Rich 27	3934	552			SEC34-T17S-R13E
✓ AMC 19111	Rich 28	3934	553			SEC34-T17S-R13E
✓ AMC 19112	Rich 29	3934	554			SEC34-T17S-R13E
✓ AMC 19114	Rich 31	3934	556			SEC34-T17S-R13E
✓ AMC 19115	Rich 32	3934	557			SEC34-T17S-R13E
✓ AMC 19278	Eric 10	2220	175			SEC34-T17S-R13E
✓ AMC 19280	Eric 12	2220	177			SEC34-T17S-R13E

Date: 7/22/2014

Page 5

PHOENIX, ARIZONA

2014 AUG 14 P 12:44

RECEIVED
AZ STATE OFFICE

1110-19112

170

EXHIBIT A

County: Pima

State: AZ

Original Recording

Amended Recording

38

BLM Serial #	Claim Name	Original Recording		Amended Recording		Location
		Recording #	Page #	Recording #	Page #	
✓ AMC 19282	Eric 14	2220	179			SEC34-T17S-R13E
✓ AMC 19284	Eric 16	2220	181			SEC34-T17S-R13E
✓ AMC 19286	Eric 18	3934	527			SEC34-T17S-R13E
✓ AMC 19292	Eric 24	2220	189			SEC34-T17S-R13E
✓ AMC 19294	Eric 26	2220	191			SEC34-T17S-R13E
✓ AMC 19296	Eric 28	2220	193			SEC34-T17S-R13E
✓ AMC 19298	Eric 30	2220	195			SEC34-T17S-R13E
✓ AMC 19300	Eric 32	2220	197			SEC27-T17S-R13E
✓ AMC 19302	Eric 34	2220	199			SEC27-T17S-R13E
✓ AMC 19304	Eric 36	2220	201			SEC27-T17S-R13E
✓ AMC 19306	Eric 38	2220	203			SEC27-T17S-R13E
✓ AMC 19308	Eric 40	2220	205			SEC27-T17S-R13E
✓ AMC 19310	Eric 42	2220	207			SEC27-T17S-R13E
✓ AMC 19314	Eric 46	2238	305			SEC27-T17S-R13E
✓ AMC 19316	Eric 48	2238	303			SEC27-T17S-R13E
✓ AMC 19318	Eric 50	2238	301			SEC27-T17S-R13E
✓ AMC 267429	COPPER EMPIRE #1	8011	2127			SEC09-T18S-R12E
✓ AMC 343975	OXIDE 7	10401	217	20140440045		SEC05-T18S-R12E
✓ AMC 343976	OXIDE 8	10401	219	20140440046		SEC05-T18S-R12E
✓ AMC 343979	OXIDE 11	10401	225	20140440047		SEC05-T18S-R12E
✓ AMC 343980	OXIDE 12	10401	227	20140440048		SEC05-T18S-R12E
✓ AMC 343983	OXIDE 15	10401	233	20140440049		SEC05-T18S-R12E
✓ AMC 343995	OXIDE 27	10401	257	20140440050		SEC05-T18S-R12E
✓ AMC 343996	OXIDE 28	10401	259			SEC05-T18S-R12E
✓ AMC 343997	OXIDE 29	10401	261			SEC05-T18S-R12E
✓ AMC 343998	OXIDE 30	10401	263			SEC05-T18S-R12E
✓ AMC 343999	OXIDE 31	10401	265			SEC05-T18S-R12E
✓ AMC 354965	JAKE #1	11455	2469			SEC11-T18S-R12E
✓ AMC 354966	JAKE #2	11455	2471			SEC11-T18S-R12E
✓ AMC 354967	JAKE #3	11455	2473			SEC11-T18S-R12E
✓ AMC 354968	JAKE #4	11455	2475			SEC11-T18S-R12E
✓ AMC 354969	JAKE #5	11455	2477	13425	16	SEC11-T18S-R12E
✓ AMC 354970	JAKE #6	11455	2479	13425	18	SEC11-T18S-R12E
✓ AMC 354971	JAKE #7	11455	2481	13425	20	SEC11-T18S-R12E
✓ AMC 354972	JAKE #8	11455	2483			SEC11-T18S-R12E
✓ AMC 354973	JAKE #9	11455	2485			SEC11-T18S-R12E
✓ AMC 354974	JAKE #10	11455	2487			SEC11-T18S-R12E
✓ AMC 354975	JAKE #11	11455	2489			SEC11-T18S-R12E

PHOENIX, ARIZONA

2014 AUG 14 P 12:44

RECEIVED
AZ STATE OFFICE

208

EXHIBIT A

County: Pima

State: AZ

Original Recording

Amended Recording

<u>BLM Serial #</u>	<u>Claim Name</u>	<u>Recording #</u>	<u>Page #</u>	<u>Recording #</u>	<u>Page #</u>	<u>Location</u>
AMC 354976	JAKE #12	11455	2491			SEC11-T18S-R12E
AMC 354977	JAKE #13	11455	2493	13425	22	SEC11-T18S-R12E
AMC 354978	JAKE #14	11455	2495	13425	24	SEC11-T18S-R12E
AMC 354979	JAKE #15	11455	2497	13425	26	SEC11-T18S-R12E
AMC 354980	JAKE #16	11455	2499	13425	28	SEC12-T18S-R12E
AMC 354981	JAKE #17	11455	2501	13425	30	SEC12-T18S-R12E
AMC 354982	JAKE #18	11455	2503	13425	32	SEC12-T18S-R12E
AMC 354983	JAKE #19	11455	2505	13425	34	SEC12-T18S-R12E
AMC 354984	JAKE #20	11455	2507	13425	36	SEC12-T18S-R12E
AMC 354985	JAKE #21	11455	2509	13425	38	SEC12-T18S-R12E
AMC 354986	JAKE #22	11455	2511	13425	40	SEC12-T18S-R12E
AMC 354987	JAKE #23	11455	2513	13425	42	SEC12-T18S-R12E
AMC 354988	JAKE #24	11455	2515	13425	44	SEC12-T18S-R12E
AMC 354989	JAKE #25	11455	2517	13425	46	SEC12-T18S-R12E
AMC 354990	JAKE #26	11455	2519	13425	48	SEC12-T18S-R12E
AMC 354992	JAKE #28	11455	2523	13425	50	SEC12-T18S-R12E
AMC 354993	JAKE #29	11455	2525	13425	52	SEC12-T18S-R12E
AMC 354994	JAKE #30	11455	2527	13425	54	SEC12-T18S-R12E
AMC 354995	JAKE #31	11455	2529	13425	56	SEC12-T18S-R12E
AMC 354996	JAKE #32	11455	2531	13425	58	SEC12-T18S-R12E
AMC 354997	JAKE #33	11455	2533	13425	60	SEC12-T18S-R12E
AMC 354998	JAKE #34	11455	2535	13425	62	SEC12-T18S-R12E
AMC 354999	JAKE #35	11455	2537	13478	4	SEC12-T18S-R12E
AMC 355000	JAKE #36	11455	2539	13478	2	SEC12-T18S-R12E
AMC 389694	SIR #35	13245	621			SEC01-T18S-R12E
AMC 389695	SIR #36	13245	623			SEC01-T18S-R12E
AMC 389696	SIR #37	13245	625			SEC04-T18S-R12E
AMC 389697	SIR #38	13245	627			SEC04-T18S-R12E
AMC 389698	SIR #39	13245	629			SEC04-T18S-R12E
AMC 389699	SIR #40	13245	631			SEC04-T18S-R12E
AMC 389700	SIR #41	13245	633			SEC04-T18S-R12E
AMC 389701	SIR #42	13245	635			SEC04-T18S-R12E
AMC 390053	BND #1	13258	219			SEC23-T18S-R12E
AMC 390054	BND #2	13258	221			SEC23-T18S-R12E
AMC 390055	BND #3	13258	223			SEC23-T18S-R12E
AMC 390056	BND #4	13258	225			SEC23-T18S-R12E
AMC 390057	BND #5	13258	227			SEC23-T18S-R12E
AMC 390058	BND #6	13258	229			SEC23-T18S-R12E

Date: 7/22/2014

Page 7

RECEIVED
 PHOENIX, ARIZONA
 2014 AUG 14 P 12:43
 AZ STATE OFFICE

2016

246

EXHIBIT A

County: Pima

State: AZ

Original Recording

Amended Recording

245

<u>BLM Serial #</u>	<u>Claim Name</u>	<u>Recording #</u>	<u>Page #</u>	<u>Recording #</u>	<u>Page #</u>	<u>Location</u>
AMC 390059	BND #7	13258	231			SEC23-T18S-R12E
AMC 392440	CGO-1	13312	161			SEC05-T18S-R12E
AMC 394411	ANT-5	13373	37			SEC10-T18S-R12E
AMC 395462	JAKE #27R	13442	8			SEC12-T18S-R12E
AMC 395849	SIR #44	13477	139			SEC02-T18S-R12E
AMC 395850	SIR #45	13477	141			SEC02-T18S-R12E
AMC 395851	SIR #46	13477	143			SEC02-T18S-R12E
AMC 395852	SIR #47	13477	145			SEC02-T18S-R12E
AMC 395853	SIR #48	13477	147			SEC02-T18S-R12E
AMC 395854	SIR #49	13477	149			SEC02-T18S-R12E
AMC 395855	SIR #50	13477	151			SEC01-T18S-R12E
AMC 395856	SIR #51	13477	153			SEC01-T18S-R12E
AMC 395857	SIR #52	13477	155			SEC01-T18S-R12E
AMC 395858	SIR #53	13477	157			SEC01-T18S-R12E
AMC 395859	SIR #54	13477	159			SEC12-T18S-R12E
AMC 395860	SIR #55	13477	161			SEC12-T18S-R12E
AMC 395861	SIR #56	13477	163			SEC12-T18S-R12E
AMC 395862	SIR #57	13477	165			SEC12-T18S-R12E
AMC 395863	SIR #58	13477	167			SEC01-T18S-R12E
AMC 396113	TATE-1	13496	484			SEC04-T18S-R12E
AMC 396114	TATE-2	13496	486			SEC04-T18S-R12E
AMC 396115	TATE-3	13496	488			SEC04-T18S-R12E
AMC 396116	TATE-4	13496	490			SEC04-T18S-R12E
AMC 396508	CONHILL-1R	13543	290			SEC18-T18S-R12E
AMC 396509	MSP-1	13543	292			SEC35-T17S-R12E
AMC 396510	MSP-2	13543	294			SEC35-T17S-R12E
AMC 396511	MSP-3	13543	296			SEC35-T17S-R12E
AMC 396512	MSP-4	13543	298			SEC35-T17S-R12E
AMC 396513	MSP-5	13543	300			SEC35-T17S-R12E
AMC 396514	MSP-6	13543	302			SEC35-T17S-R12E
AMC 396515	MSP-7	13543	304			SEC35-T17S-R12E
AMC 396516	MSP-8	13543	306			SEC35-T17S-R12E
AMC 396517	MSP-9	13543	308			SEC35-T17S-R12E
AMC 396518	MSP-10	13543	310			SEC35-T17S-R12E
AMC 396519	MSP-11	13543	312			SEC35-T17S-R12E
AMC 396520	MSP-12	13543	314			SEC35-T17S-R12E
AMC 396521	MSP-13	13543	316			SEC35-T17S-R12E
AMC 396522	MSP-14	13543	318			SEC35-T17S-R12E

PHOENIX, ARIZONA

2014 AUG 14 P 12:43

RECEIVED
PIMA STATE OFFICE

Date: 7/22/2014

Page 8

289

EXHIBIT A

County: Pima

State: AZ

BLM Serial #	Claim Name	Original Recording		Amended Recording		Location
		Recording #	Page #	Recording #	Page #	
AMC 396523	MSP-15	13543	320			SEC35-T17S-R12E
AMC 396524	MSP-16	13543	322			SEC35-T17S-R12E
AMC 396525	MSP-17	13543	324			SEC35-T17S-R12E
AMC 396526	MSP-18	13543	326			SEC35-T17S-R12E
AMC 396527	MSP-19	13543	328			SEC35-T17S-R12E
AMC 396528	MSP-20	13543	330			SEC35-T17S-R12E
AMC 396529	MSP-21	13543	332			SEC35-T17S-R12E
AMC 396530	MSP-22	13543	334			SEC35-T17S-R12E
AMC 396531	MSP-23	13543	336			SEC26-T17S-R12E
AMC 396532	MSP-24	13543	338			SEC26-T17S-R12E
AMC 396533	MSP-25	13543	340			SEC26-T17S-R12E
AMC 396534	MSP-26	13543	342			SEC25-T17S-R12E
AMC 396535	MSP-27	13543	344			SEC25-T17S-R12E
AMC 396536	MSP-28	13543	346			SEC25-T17S-R12E
AMC 396537	MSP-29	13543	348			SEC25-T17S-R12E
AMC 396538	MSP-30	13543	350			SEC25-T17S-R12E
AMC 396539	MSP-31	13543	352			SEC25-T17S-R12E
AMC 396540	MSP-32	13543	354			SEC25-T17S-R12E
AMC 396541	MSP-33	13543	356			SEC25-T17S-R12E
AMC 396542	MSP-34	13543	358			SEC25-T17S-R12E
AMC 396543	MSP-35	13543	360			SEC25-T17S-R12E
AMC 396544	MSP-36	13543	362			SEC25-T17S-R12E
AMC 396545	MSP-37	13543	364			SEC25-T17S-R12E
AMC 396546	MSP-38	13543	366			SEC25-T17S-R12E
AMC 396547	MSP-39	13543	368			SEC25-T17S-R12E
AMC 396548	MSP-40	13543	370			SEC25-T17S-R12E
AMC 396549	MSP-41	13543	372			SEC25-T17S-R12E
AMC 396550	MSP-42	13543	374			SEC25-T17S-R12E
AMC 396551	MSP-43	13543	376			SEC25-T17S-R12E
AMC 396552	MSP-44	13543	378			SEC25-T17S-R12E
AMC 396553	MSP-45	13543	380			SEC25-T17S-R12E
AMC 396554	MSP-46	13543	382			SEC25-T17S-R12E
AMC 396555	MSP-47	13543	384			SEC25-T17S-R12E
AMC 396556	MSP-48	13543	386			SEC25-T17S-R12E
AMC 396557	MSP-49	13543	388			SEC25-T17S-R12E
AMC 396558	MSP-50	13543	390			SEC24-T17S-R12E
AMC 396559	MSP-51	13543	392			SEC24-T17S-R12E
AMC 396560	MSP-52	13543	394			SEC24-T17S-R12E

Date: 7/22/2014

Page 9

RECEIVED
IN AZ STATE OFFICE
2014 AUG 14 P 12:43
PHOENIX, ARIZONA

322

EXHIBIT A

County: Pima

State: AZ

BLM Serial #	Claim Name	Original Recording		Amended Recording		Location
		Recording #	Page #	Recording #	Page #	
AMC 396561	MSP-53	13543	396			SEC24-T17S-R12E
AMC 396562	MSP-54	13543	398			SEC24-T17S-R12E
AMC 396563	MSP-55	13543	400			SEC24-T17S-R12E
AMC 396564	MSP-56	13543	402			SEC24-T17S-R12E
AMC 396565	MSP-57	13543	404			SEC24-T17S-R12E
AMC 396566	MSP-58	13543	406			SEC24-T17S-R12E
AMC 396567	MSP-59	13543	408			SEC24-T17S-R12E
AMC 396630	MSP-60	13553	298			SEC24-T17S-R12E
AMC 396631	MSP-61	13553	300			SEC24-T17S-R12E
AMC 396632	MSP-62	13553	302			SEC24-T17S-R12E
AMC 396633	MSP-63	13553	304			SEC24-T17S-R12E
AMC 396634	MSP-64	13553	306			SEC24-T17S-R12E
AMC 396635	MSP-65	13553	308			SEC24-T17S-R12E
AMC 396636	MSP-66	13553	310			SEC24-T17S-R12E
AMC 396637	MSP-67	13553	312			SEC24-T17S-R12E
AMC 396638	MSP-68	13553	314			SEC24-T17S-R12E
AMC 396639	MSP-69	13553	316			SEC19-T17S-R13E
AMC 396640	MSP-70	13553	318			SEC19-T17S-R13E
AMC 396641	MSP-71	13553	320			SEC19-T17S-R13E
AMC 396642	MSP-72	13553	322			SEC19-T17S-R13E
AMC 396643	MSP-73	13553	324			SEC19-T17S-R13E
AMC 396644	MSP-74	13553	326			SEC19-T17S-R13E
AMC 396645	MSP-75	13553	328			SEC19-T17S-R13E
AMC 396646	MSP-76	13553	330			SEC35-T17S-R12E
AMC 396647	MSP-77	13553	332			SEC35-T17S-R12E
AMC 396648	RSR-6	13553	334			SEC26-T17S-R12E
AMC 396649	RSR-8	13553	336			SEC26-T17S-R12E
AMC 396650	RSR-10	13553	338			SEC26-T17S-R12E
AMC 396651	RSR-12	13553	295			SEC26-T17S-R12E
AMC 396652	RSR-14	13553	340			SEC26-T17S-R12E
AMC 396653	RSR-16	13553	342			SEC26-T17S-R12E
AMC 396654	RSR-18	13553	344			SEC26-T17S-R12E
AMC 396655	RSR-20	13553	346			SEC26-T17S-R12E
AMC 396656	RSR-22	13553	348			SEC26-T17S-R12E
AMC 396657	RSR-23	13553	350			SEC34-T17S-R12E
AMC 396658	RSR-24	13553	352			SEC26-T17S-R12E
AMC 396659	RSR-25	13553	354			SEC34-T17S-R12E
AMC 396660	RSR-26	13553	356			SEC34-T17S-R12E

322

RECEIVED
 IN AZ STATE OFFICE
 PHOENIX, ARIZONA
 2014 AUG 14 P 12:43

322

EXHIBIT A

County: Pima

State: AZ

BLM Serial #	Claim Name	Original Recording		Amended Recording		Location
		Recording #	Page #	Recording #	Page #	
AMC 396661	RSR-27	13553	358			SEC26-T17S-R12E
AMC 396662	RSR-28	13553	360			SEC26-T17S-R12E
AMC 396663	RSR-29	13553	362			SEC26-T17S-R12E
AMC 396664	RSR-30	13553	364			SEC26-T17S-R12E
AMC 396665	RSR-31	13553	366			SEC26-T17S-R12E
AMC 396666	RSR-32	13553	368			SEC26-T17S-R12E
AMC 396667	RSR-33	13553	370			SEC26-T17S-R12E
AMC 396668	RSR-34	13553	372			SEC26-T17S-R12E
AMC 396669	RSR-35	13553	374			SEC26-T17S-R12E
AMC 396670	RSR-36	13553	376			SEC26-T17S-R12E
AMC 396671	RSR-37	13553	378			SEC26-T17S-R12E
AMC 396672	RSR-38	13553	380			SEC26-T17S-R12E
AMC 396673	RSR-39	13553	382			SEC26-T17S-R12E
AMC 396674	RSR-40	13553	384			SEC26-T17S-R12E
AMC 396675	RSR-41	13553	386			SEC26-T17S-R12E
AMC 396676	RSR-42	13553	388			SEC26-T17S-R12E
AMC 396677	RSR-43	13553	390			SEC26-T17S-R12E
AMC 396678	RSR-44	13553	392			SEC26-T17S-R12E
AMC 396679	RSR-45	13553	394			SEC26-T17S-R12E
AMC 397095	MSP-78	13605	939			SEC26-T17S-R12E
AMC 397096	MSP-79	13605	941			SEC26-T17S-R12E
AMC 397097	MSP-80	13605	943			SEC26-T17S-R12E
AMC 397098	MSP-81	13605	945			SEC26-T17S-R12E
AMC 397099	MSP-82	13605	947			SEC26-T17S-R12E
AMC 397100	MSP-83	13605	949			SEC26-T17S-R12E
AMC 397101	MSP-84	13605	951			SEC26-T17S-R12E
AMC 397102	MSP-85	13605	953			SEC25-T17S-R12E
AMC 397103	MSP-86	13605	955			SEC25-T17S-R12E
AMC 397104	MSP-87	13605	957			SEC25-T17S-R12E
AMC 397108	MSP-91	13605	965			SEC25-T17S-R12E
AMC 397109	MSP-92	13605	967			SEC25-T17S-R12E
AMC 397110	MSP-93	13605	969			SEC25-T17S-R12E
AMC 397111	MSP-94	13605	971			SEC25-T17S-R12E
AMC 397112	MSP-95	13605	973			SEC30-T17S-R13E
AMC 397113	MSP-96	13605	975			SEC30-T17S-R13E
AMC 397114	MSP-97	13605	977			SEC30-T17S-R13E
AMC 397115	MSP-98	13605	979			SEC30-T17S-R13E
AMC 397116	MSP-99	13605	981			SEC01-T18S-R12E

Date: 7/22/2014

Page 11

310

PHOENIX, ARIZONA

2014 AUG 14 P 12:43

RECEIVED
AZ STATE OFFICE

310

EXHIBIT A

County: Pima

State: AZ

Original Recording

Amended Recording

BLM Serial #	Claim Name	Original Recording		Amended Recording		Location
		Recording #	Page #	Recording #	Page #	
AMC 397117	MSP-100	13605	983			SEC01-T18S-R12E
AMC 397118	MSP-101	13605	985			SEC20-T17S-R13E
AMC 397119	MSP-102	13605	987			SEC20-T17S-R13E
AMC 397120	MSP-103	13605	989			SEC20-T17S-R13E
AMC 397121	MSP-104	13605	991			SEC20-T17S-R13E
AMC 397122	MSP-105	13605	993			SEC20-T17S-R13E
AMC 397123	MSP-106	13605	995			SEC20-T17S-R13E
AMC 397124	MSP-107	13605	997			SEC20-T17S-R13E
AMC 397125	MSP-108	13605	999			SEC20-T17S-R13E
AMC 397126	MSP-109	13605	1001			SEC20-T17S-R13E
AMC 397127	MSP-110	13605	1003			SEC20-T17S-R13E
AMC 397128	MSP-111	13605	1005			SEC20-T17S-R13E
AMC 397129	MSP-112	13605	1007			SEC20-T17S-R13E
AMC 397130	MSP-113	13605	1009			SEC20-T17S-R13E
AMC 397131	MSP-114	13605	1011			SEC20-T17S-R13E
AMC 397132	MSP-115	13605	1013			SEC20-T17S-R13E
AMC 397133	MSP-116	13605	1015			SEC20-T17S-R13E
AMC 397134	MSP-117	13605	1017			SEC20-T17S-R13E
AMC 397135	MSP-118	13605	1019			SEC20-T17S-R13E
AMC 397136	MSP-119	13605	1021			SEC20-T17S-R13E
AMC 397137	MSP-120	13605	1023			SEC20-T17S-R13E
AMC 397138	MSP-121	13605	1025			SEC20-T17S-R13E
AMC 397139	MSP-122	13605	1027			SEC20-T17S-R13E
AMC 397140	MSP-123	13605	1029			SEC20-T17S-R13E
AMC 397141	MSP-124	13605	1031			SEC20-T17S-R13E
AMC 397142	MSP-125	13605	1033			SEC20-T17S-R13E
AMC 397143	MSP-126	13605	1035			SEC20-T17S-R13E
AMC 397144	MSP-127	13605	1037			SEC20-T17S-R13E
AMC 397145	MSP-128	13605	1039			SEC21-T17S-R13E
AMC 397146	MSP-129	13605	1041			SEC20-T17S-R13E
AMC 397147	MSP-130	13605	1043			SEC21-T17S-R13E
AMC 397148	MSP-131	13605	1045			SEC20-T17S-R13E
AMC 397149	MSP-132	13605	1047			SEC21-T17S-R13E
AMC 397150	MSP-133	13605	1049			SEC21-T17S-R13E
AMC 397152	MSP-135	13605	1053			SEC21-T17S-R13E
AMC 397154	MSP-137	13605	1057			SEC21-T17S-R13E
AMC 399774	JHS-1	13763	3018			SEC30-T17S-R13E
AMC 399775	JHS-2	13763	3020			SEC30-T17S-R13E

298

RECEIVED
 PIMAZ STATE OFFICE
 2014 AUG 14 P 12:43
 PHOENIX, ARIZONA

19774-775

296

EXHIBIT A

County: Pima

State: AZ

BLM Serial #	Claim Name	Original Recording		Amended Recording		Location
		Recording #	Page #	Recording #	Page #	
AMC 399776	JHS-3	13763	3022			SEC30-T17S-R13E
AMC 399777	JHS-4	13763	3024			SEC30-T17S-R13E
AMC 399778	JHS-5	13763	3026			SEC30-T17S-R13E
AMC 399779	JHS-6	13763	3028			SEC30-T17S-R13E
AMC 399780	JHS-7	13763	3030			SEC30-T17S-R13E
AMC 399781	JHS-8	13763	3032			SEC30-T17S-R13E
AMC 399782	JHS-9	13763	3034			SEC30-T17S-R13E
AMC 399783	JHS-10	13763	3036			SEC30-T17S-R13E
AMC 399784	JHS-11	13763	3038			SEC30-T17S-R13E
AMC 399785	JHS-12	13763	3040			SEC30-T17S-R13E
AMC 399786	JHS-13	13763	3042			SEC25-T17S-R12E
AMC 399787	JHS-14	13763	3044			SEC01-T18S-R12E
AMC 399788	JHS-15	13763	3046			SEC01-T18S-R12E
AMC 399789	JHS-16	13763	3048			SEC01-T18S-R12E
AMC 399790	JHS-17	13763	3050			SEC12-T18S-R12E
AMC 399791	JHS-18	13763	3052			SEC12-T18S-R12E
AMC 399792	JHS-19	13763	3054			SEC27-T17S-R13E
AMC 399793	JHS-20	13763	3056			SEC27-T17S-R13E
AMC 399794	JHS-21	13763	3058			SEC27-T17S-R13E
AMC 399795	JHS-22	13763	3060			SEC34-T17S-R12E
AMC 399796	JHS-23	13763	3062			SEC34-T17S-R13E
AMC 399797	JHS-24	13763	3064			SEC34-T17S-R13E
AMC 399798	JHS-25	13763	3066			SEC34-T17S-R13E
AMC 399799	JHS-26	13763	3068			SEC34-T17S-R13E
AMC 399800	JHS-27	13763	3070			SEC25-T17S-R12E
AMC 401702	MSP 88	13871	1145			SEC25-T17S-R12E
AMC 401703	MSP 89	13871	1143			SEC25-T17S-R12E
AMC 401704	MSP 90	13871	1141			SEC25-T17S-R12E
AMC 416258	ARNI-21	20121710268				SEC07-T18S-R13E
AMC 416259	ARNI-22	20121710269				SEC07-T18S-R13E
AMC 416260	ARNI-23	20121710270				SEC07-T18S-R13E
AMC 416261	ARNI-24	20121710271				SEC07-T18S-R13E
AMC 416262	ARNI-26	20121710272				SEC01-T18S-R12E
AMC 416263	ARNI-29	20121710273				SEC04-T18S-R12E
AMC 421078	ARNI-4	20130370748				SEC36-T17S-R12E
AMC 421079	ARNI-11	20130370749				SEC36-T17S-R12E
AMC 421080	DAN-1	20130370750				SEC36-T17S-R12E
AMC 421081	DAN-2	20130370751				SEC36-T17S-R12E

Date: 7/22/2014

RECEIVED
 IN AZ STATE OFFICE
 2014 AUG 14 P 12:42
 PHOENIX, ARIZONA

136

474

EXHIBIT A

County: Pima

State: AZ

BLM Serial #	Claim Name	Original Recording		Amended Recording		Location
		Recording #	Page #	Recording #	Page #	
AMC 421082	DIANA-1	20130370752				SEC36-T17S-R12E
AMC 421083	DIANA-2	20130370753				SEC36-T17S-R12E
AMC 421084	DIANA-3	20130370754				SEC36-T17S-R12E
AMC 421085	DIANA-4	20130370755				SEC36-T17S-R12E
AMC 421086	DIANA-5	20130370756				SEC36-T17S-R12E
AMC 421087	DIANA-6	20130370757				SEC36-T17S-R12E
AMC 421088	DIANA-7	20130370758				SEC36-T17S-R12E
AMC 421089	DIANA-8	20130370759				SEC36-T17S-R12E
AMC 423774	TAMRA-1	20131900493				SEC04-T18S-R12E
AMC 423775	TAMRA-2	20131900492				SEC04-T18S-R12E
AMC 423776	TAMRA-3	20131900491				SEC04-T18S-R12E
AMC 426773	ARNI-1	20140450424				SEC04-T18S-R12E
AMC 426774	ARNI-2	20140450425				SEC04-T18S-R12E
AMC 426775	ARNI-3	20140450426				SEC04-T18S-R12E
AMC 426776	ARNI-5	20140450427				SEC04-T18S-R12E
AMC 426777	ARNI-6	20140450428				SEC04-T18S-R12E
AMC 426778	ARNI-7	20140450429				SEC04-T18S-R12E
AMC 426779	ARNI-8	20140450430				SEC05-T18S-R12E
AMC 426780	ARNI-9	20140450431				SEC05-T18S-R12E
AMC 426781	ARNI-10	20140450432				SEC05-T18S-R12E
AMC 426782	ARNI-12	20140450433				SEC05-T18S-R12E
AMC 426783	ARNI-13	20140450434				SEC04-T18S-R12E
AMC 426784	ARNI-14	20140450435				SEC04-T18S-R12E
AMC 426785	ARNI-15	20140450436				SEC04-T18S-R12E
AMC 426786	ARNI-16	20140450437				SEC03-T18S-R12E
AMC 426787	ARNI-17	20140450438				SEC10-T18S-R12E
AMC 426788	ARNI-18	20140450439				SEC09-T18S-R12E
AMC 426789	ARNI-19	20140450440				SEC10-T18S-R12E
AMC 426790	ARNI-20	20140450441				SEC15-T18S-R12E
AMC 426791	ARNI-25	20140450442				SEC15-T18S-R12E
AMC 426792	ARNI-27	20140450443				SEC15-T18S-R12E
AMC 426793	ARNI-28	20140450444				SEC15-T18S-R12E
AMC 426794	ARNI-30	20140450445				SEC15-T18S-R12E
AMC 426795	ARNI-31	20140450446				SEC16-T18S-R12E
AMC 426796	ARNI-32	20140450447				SEC22-T18S-R12E
AMC 426797	ARNI-33	20140450448				SEC22-T18S-R12E
AMC 426798	ARNI-34	20140450449				SEC17-T18S-R12E
AMC 426799	ARNI-35	20140450450				SEC17-T18S-R12E

RECEIVED
 PHOENIX, ARIZONA
 2014 AUG 14 P 12:42
 IN AZ STATE OFFICE

512

EXHIBIT A

County: Pima

State: AZ

BLM Serial #	Claim Name	Original Recording		Amended Recording		Location
		Recording #	Page #	Recording #	Page #	
AMC 426800	ARNI-36	20140450451				SEC17-T18S-R12E
AMC 426801	ARNI-37	20140450452				SEC10-T18S-R12E
AMC 426802	ARNI-38	20140450453				SEC15-T18S-R12E
AMC 426803	ARNI-39	20140450454				SEC17-T18S-R12E
AMC 426804	SIR-43	20140450455				SEC04-T18S-R12E
AMC 426805	SIR-44	20140450456				SEC04-T18S-R12E
AMC 426806	SIR-45	20140450457				SEC03-T18S-R12E
AMC 428291	MSP-134R	20141570607				SEC21-T17S-R13E
AMC 428292	MSP-136R	20141570608				SEC21-T17S-R13E
AMC 428293	MSP-138R	20141570609				SEC21-T17S-R13E
No. Of Claims	522					

RECEIVED
 MAZ STATE OFFICE
 2014 AUG 14 P 12:42
 PHOENIX, ARIZONA

Date: 7/22/2014

NO. OF CLAIMS 522
 AMOUNT 80910.00
 RECEIPT NO. 3101381
 INIT. ESJ
 ** BLM-ASO **

United States Department of the Interior
Bureau of Land Management
 LANDS/RECREATION & PLANNING
 ONE N CENTRAL AVE
 PHOENIX, AZ 85004 -2203
 Phone: 602-417-9200

Receipt

No: 3101381

Transaction #: 3192916	
Date of Transaction: 08/14/2014	
CUSTOMER:	
FREEPORT MCMORAN COPPER & GOLD 333 N CENTRAL AVE PHOENIX, AZ 85004-2121 US	

LINE #	QTY	DESCRIPTION	REMARKS	UNIT PRICE	TOTAL
1	1.00	LOCATABLE MINERALS / MINING CLAIMS- NOT NEW-UNADJUD, ONE AUTH NO. ONLY / MINING CLAIM MONEY RECEIVED CASES: AMC14600/\$80910.00	2015 MAINT (522)	- n/a -	80910.00
TOTAL:					\$80,910.00

PAYMENT INFORMATION			
1	AMOUNT:	80910.00	POSTMARKED: N/A
	TYPE:	CHECK	RECEIVED: 08/14/2014
	CHECK NO:	0000822782	
	NAME:	FREEPORT MCMORAN COPPER & GOLD 333 N CENTRAL AVE PHOENIX AZ 85004-2121 US	

REMARKS

This receipt was generated by the automated BLM Collections and Billing System and is a paper representation of a portion of the official electronic record contained therein.

July 25, 2013

After recording, return to:
Freeport-McMoRan Corporation
Attn: D. Dempsey
333 North Central Avenue
Phoenix, AZ 85004

Bureau of Land Management
Department of the Interior
One N. Central Avenue
Phoenix, AZ 85004

NO. OF CLAIMS 641
AMOUNT 89,740
RECEIPT NO. 2852739
INIT. SC
** BLM-ASO**

AMC 394407
AMC 395849
AMC 396113
AMC 396508
AMC 396630
AMC 397095
AMC 399974
AMC 421078
AMC 423774
AMC 4598
AMC 19084
AMC 19271
AMC 267423
AMC 343969
AMC 354965
AMC 390053
AMC 392440
AMC 395460
AMC 401702
AMC 416258

2013

NOTICE OF INTENT TO HOLD MINING CLAIMS AND PAYMENT OF BLM MAINTENANCE FEE

Re: Payment of Annual Claim Maintenance Fee

Dear Sir or Madam:

This will serve as notice that Freeport-McMoRan Sierrita, Inc., whose address for purposes of this filing is Land and Water Department, 333 North Central Ave., Phoenix, Arizona 85004, intends to hold the mining claims and/or mill sites described on Exhibit A attached hereto for the assessment year ending at 12 o'clock, noon, on September 1, 2014 by payment of the annual maintenance fee of \$140 per claim or site. Payment of such amount is made herewith for such assessment year for each of the claims and sites, the name, and BLM serial number with the book and page or index number of recording of the location notice in the official records of Pima County, Arizona, of which, is set forth on Exhibit A attached hereto and by this reference incorporated herein.

Daniel J. Dempsey
Daniel J. Dempsey for
Freeport-McMoRan Sierrita, Inc.

State of Arizona)
) ss.
County of Maricopa)

RECEIVED
BLM AZ STATE OFFICE
2013 AUG 12 A 10:55
PHOENIX, ARIZONA

The foregoing instrument was acknowledged before me on July 25th, 2013, by Daniel J. Dempsey, on behalf of Freeport-McMoRan Sierrita, Inc.

(Seal)


STEPHANIE D. TURTON
Notary Public - State of Arizona
MARICOPA COUNTY
My Commission Expires Nov. 18, 2015

Stephanie D. Turton
Notary Public
My commission expires: 11-18-2015

ENTERED INTO COMPUTER
AUG 20 2013 TS

EXHIBIT A

BLM Serial #	Claim Name	Original Recording		Amended Recording		Location
		Recording #	Page #	Recording #	Page #	
AMC 014800	ANTICIPATION #11	818	547			
AMC 014801	ANTICIPATION NO. 13	838	415	1306		302 SEC09-T18S-R12E
AMC 014802	ANTICIPATION NO. 14	836	416			SEC15-T18S-R12E
AMC 014803	ANTICIPATION # 18	838	420	1306		303 SEC10-T18S-R12E
AMC 014804	ANTICIPATION #19	836	421	1306		304 SEC10-T18S-R12E
AMC 014806	ANTICIPATION #22	915	300			SEC15-T18S-R12E
AMC 014807	ANTICIPATION #23	915	301			SEC15-T18S-R12E
AMC 014809	ANTICIPATION #25	923	596			SEC15-T18S-R12E
AMC 014810	BLACK JACK #1	77	289	2270		231 SEC07-T18S-R12E
AMC 014811	BLACK JACK #2	77	288	2280		467 SEC07-T18S-R12E
AMC 014812	BLACK JACK #3	77	287	2280		468 SEC07-T18S-R12E
AMC 014813	BLACK JACK #4	77	288	2280		469 SEC07-T18S-R12E
AMC 014814	BLACK JACK EXT. NO. 1	380	37	2280		489 SEC07-T18S-R12E
AMC 014815	BLACK JACK EXT. NO. 2	380	38	2280		490 SEC08-T18S-R12E
AMC 014816	BLUE BELL 1	808	587	2838		180 SEC10-T18S-R12E
AMC 014817	BLUE BELL 2	808	588	2838		181 SEC03-T18S-R12E
AMC 014818	BLUE BELL 3	808	589	2838		182 SEC03-T18S-R12E
AMC 014819	BLUE BELL 4	808	590	2838		183 SEC04-T18S-R12E
AMC 014820	BLUE BELL 5	808	591	2838		184 SEC04-T18S-R12E
AMC 014821	BLUE BELL 6	808	592	2838		185 SEC04-T18S-R12E
AMC 014822	BLUE BELL 7	808	593	2838		186 SEC04-T18S-R12E
AMC 014823	BLUE BELL 8	808	594	2838		187 SEC04-T18S-R12E
AMC 014824	BLUE BELL 9	808	595	2838		188 SEC04-T18S-R12E
AMC 014825	BLUE BELL 10	808	596	2838		189 SEC03-T18S-R12E
AMC 014826	BLUE BELL 11	808	597	2838		190 SEC03-T18S-R12E
AMC 014827	BLUE BELL 12	808	598	2838		191 SEC03-T18S-R12E
AMC 014828	BLUE BELL 13	808	599	2838		192 SEC04-T18S-R12E
AMC 014829	BLUE BELL #14	808	600	2838		193 SEC04-T18S-R12E
AMC 014830	BLUE BELL 15	809	1	2838		194 SEC04-T18S-R12E
AMC 014831	BLUE BELL 16	809	2	2838		195 SEC04-T18S-R12E
AMC 014832	BLUE BELL 17	809	3	2838		196 SEC04-T18S-R12E
AMC 014833	BLUE BELL 18	809	4	2838		197 SEC04-T18S-R12E
AMC 014834	BLUE BELL 19	809	5	2838		198 SEC04-T18S-R12E
AMC 014835	BLUE BELL 20	809	6	2838		199 SEC04-T18S-R12E
AMC 014836	BLUE BELL 21	809	7	2838		200 SEC04-T18S-R12E
AMC 014837	BLUE BELL 22	809	8	2838		201 SEC03-T18S-R12E
AMC 014838	BOUNDARY #7	1340	322			SEC22-T18S-R12E

Date: 7/23/2013

AMC 394407 AMC 14598
 AMC 395849 AMC 19084
 AMC 396113 AMC 267423
 AMC 396508 AMC 343969
 AMC 396630 AMC 354965
 AMC 397095 AMC 390053
 AMC 399974 AMC 392440
 AMC 421078 AMC 395460
 AMC 423774 AMC 401702
 AMC 416258

NO. OF CLAIMS 641
 AMOUNT 89.740
 RECEIPT NO. 2852739
 INT. SC
 ** BLM-ASO**

2013

July 25, 2013

After recording, return to:
 Freeport-McMoRan Corporation
 Attn: D. Dempsey
 333 North Central Avenue
 Phoenix, AZ 85004

Bureau of Land Management
 Department of the Interior
 One N. Central Avenue
 Phoenix, AZ 85004

NOTICE OF INTENT TO HOLD MINING CLAIMS AND PAYMENT OF BLM MAINTENANCE FEE

Re: Payment of Annual Claim Maintenance Fee

Dear Sir or Madam:

This will serve as notice that Freeport-McMoRan Sierrita, Inc., whose address for purposes of this filing is Land and Water Department, 333 North Central Ave., Phoenix, Arizona 85004, intends to hold the mining claims and/or mill sites described on Exhibit A attached hereto for the assessment year ending at 12 o'clock, noon, on September 1, 2014 by payment of the annual maintenance fee of \$140 per claim or site. Payment of such amount is made herewith for such assessment year for each of the claims and sites, the name, and BLM serial number with the book and page or index number of recording of the location notice in the official records of Pima County, Arizona, of which, is set forth on Exhibit A attached hereto and by this reference incorporated herein.

Daniel J. Dempsey
 Daniel J. Dempsey for
 Freeport-McMoRan Sierrita, Inc.

State of Arizona)
) ss.
 County of Maricopa)

The foregoing instrument was acknowledged before me on July 25th, 2013, by Daniel J. Dempsey, on behalf of Freeport-McMoRan Sierrita, Inc.

(Seal)

STEPHANIE D. TURTON
 Notary Public - State of Arizona
 MARICOPA COUNTY
 My Commission Expires Nov. 18, 2015

Stephanie D. Turton
 Notary Public
 My commission expires: 11-18-2015

ENTERED INTO COMPUTER
 AUG 20 2013 TS

EXHIBIT A

County: Pima

State: AZ

BLM Serial #	Claim Name	Original Recording		Amended Recording		Location
		Recording #	Page #	Recording #	Page #	
AMC 014639	BOUNDARY #8	1340	323			SEC22-T18S-R12E
AMC 014640	BOUNDARY #9	1340	324			SEC22-T18S-R12E
AMC 014641	BOUNDARY #10	1340	325			SEC22-T18S-R12E
AMC 014642	BOUNDARY #11	1340	326			SEC22-T18S-R12E
AMC 014643	BOUNDARY #12	1340	327			SEC22-T18S-R12E
AMC 014644	BOUNDARY #13	1340	328			SEC22-T18S-R12E
AMC 014645	BOUNDARY #14	1340	329			SEC22-T18S-R12E
AMC 014646	BOUNDARY #15	1340	330			SEC22-T18S-R12E
AMC 014647	BOUNDARY #16	1340	331			SEC22-T18S-R12E
AMC 014648	BOUNDARY #17	1340	332			SEC22-T18S-R12E
AMC 014649	BOUNDARY #18	1340	333			SEC22-T18S-R12E
AMC 014650	BOUNDARY #19	1340	334			SEC22-T18S-R12E
AMC 014651	BOUNDARY #20	1340	335			SEC22-T18S-R12E
AMC 014652	BOUNDARY #21	1340	336			SEC22-T18S-R12E
AMC 014653	BOUNDARY #22	1340	337			SEC22-T18S-R12E
AMC 014654	BOUNDARY #23 FRACTION	1340	338			SEC22-T18S-R12E
AMC 014655	BOUNDARY #24 FRACTION	1340	339			SEC22-T18S-R12E
AMC 014657	COPPER EMPIRE #2	638	148	1306	307	SEC09-T18S-R12E
AMC 014658	COPPER EMPIRE #3	817	51	1306	308	SEC09-T18S-R12E
AMC 014659	COPPER EMPIRE #4	817	52	1306	309	SEC09-T18S-R12E
AMC 014660	COPPER EMPIRE #5	817	53	1306	310	SEC09-T18S-R12E
AMC 014661	COPPER EMPIRE #6	817	54	1306	311	SEC09-T18S-R12E
AMC 014662	COPPER EMPIRE #7	817	55	2838	178	SEC09-T18S-R12E
AMC 014663	COPPER EMPIRE #8	817	56	1306	313	SEC09-T18S-R12E
AMC 014664	COPPER EMPIRE #9	817	57	2838	179	SEC04-T18S-R12E
AMC 014665	COPPER EMPIRE #10	817	58	1306	315	SEC10-T18S-R12E
AMC 014666	COPPER GIANT #1	638	139	2731	371	SEC05-T18S-R12E
AMC 014667	COPPER GIANT #2	638	140	2731	372	SEC04-T18S-R12E
AMC 014668	COPPER GIANT #3	638	141	2731	373	SEC05-T18S-R12E
AMC 014669	COPPER GIANT #4	638	142	2731	374	SEC05-T18S-R12E
AMC 014670	COPPER GIANT #5	638	143	2731	375	SEC05-T18S-R12E
AMC 014671	COPPER GIANT #6	638	144	2731	376	SEC05-T18S-R12E
AMC 014672	COPPER GIANT #7	638	145	2731	377	SEC05-T18S-R12E
AMC 014673	COPPER GIANT #8	638	146	2731	378	SEC05-T18S-R12E
AMC 014674	COPPER JOHN EXTENSION #19	580	199	1038	524	SEC20-T18S-R12E
AMC 014675	COPPER JOHN EXTENSION #21	580	201	1038	526	SEC18-T18S-R12E

Date: 7/23/2013

EXHIBIT A

County: Pima

State: AZ

BLM Serial #	Claim Name	Original Recording		Amended Recording		Location
		Recording #	Page #	Recording #	Page #	
AMC 014676	COPPER JOHN EXTENSION #23	580	203	1038	527	SEC20-T18S-R12E
AMC 014677	COPPER JOHN EXTENSION #24	580	204	1063	584	SEC21-T18S-R12E
AMC 014678	COPPER JOHN EXTENSION #25	580	205	1038	528	SEC21-T18S-R12E
AMC 014679	COPPER JOHN EXTENSION #26	580	206	1049	250	SEC17-T18S-R12E
AMC 014680	COPPER JOHN EXTENSION #27	580	207	1063	585	SEC20-T18S-R12E
AMC 014681	COPPER JOHN EXTENSION #28	580	208	1063	586	SEC20-T18S-R12E
AMC 014682	COPPER JOHN EXTENSION #29	580	209	1063	587	SEC20-T18S-R12E
AMC 014683	COPPER JOHN EXTENSION #30	580	210	1063	588	SEC20-T18S-R12E
AMC 014684	COPPER JOHN EXTENSION #31	580	211	1079	541	SEC20-T18S-R12E
AMC 014685	COPPER JOHN EXTENSION #35	580	215	1049	251	SEC17-T18S-R12E
AMC 014686	COPPER JOHN EXTENSION #42	784	59	2740	104	SEC09-T18S-R12E
AMC 014687	COPPER JOHN EXTENSION #43	784	60	2740	105	SEC09-T18S-R12E
AMC 014688	DEC NO. 1	2241	152			SEC07-T18S-R12E
AMC 014689	DEC NO. 2	2241	153			SEC07-T18S-R12E
AMC 014690	ESCONDIDO #1	76	623	1742	78	SEC18-T18S-R12E
AMC 014691	FRUJOLE	76	547	2965	149	SEC17-T18S-R12E
AMC 014692	HOPE #1	1469	28			SEC07-T18S-R12E
AMC 014693	HOPE #2	1469	27			SEC18-T18S-R12E
AMC 014694	JULY NO 1	2331	293			SEC18-T18S-R12E
AMC 014695	JULY NO 2	2331	292			SEC18-T18S-R12E
AMC 014697	LUCKY BOY #1	76	547	1742	76	SEC18-T18S-R12E
AMC 014698	MAY 1	1756	197	2838	177	SEC09-T18S-R12E
AMC 014699	MAY BIRD #2	890	288	2485	333	SEC12-T18S-R11E
AMC 014700	MAY BIRD #3	890	287	2485	334	SEC12-T18S-R11E
AMC 014701	MAY BIRD #4	890	288	2485	335	SEC12-T18S-R11E
AMC 014702	MAY BIRD #5	890	289	2485	336	SEC12-T18S-R11E
AMC 014703	MAY BIRD #6	890	290	2485	337	SEC12-T18S-R11E
AMC 014704	MAY BIRD #7	890	291	2485	338	SEC12-T18S-R11E
AMC 014705	MAY BIRD #9	977	133	2485	339	SEC12-T18S-R11E
AMC 014706	MAY BIRD #10	977	134	2485	340	SEC12-T18S-R11E
AMC 014707	MAY BIRD #11	977	135	2485	341	SEC11-T18S-R11E
AMC 014708	MAY BIRD #16	977	140	2485	342	SEC12-T18S-R11E

Date: 7/23/2013

EXHIBIT A

County: Pima

State: AZ

BLM Serial #	Claim Name	Original Recording		Amended Recording		Location
		Recording #	Page #	Recording #	Page #	
AMC 014709	MAY BIRD #17	977	141	2485	343	SEC12-T18S-R11E
AMC 014710	MAY BIRD #18	977	142	2485	344	SEC12-T18S-R11E
AMC 014711	MAY BIRD #19	977	143	2485	345	SEC12-T18S-R11E
AMC 014712	MAY BIRD #21	977	145	2485	346	SEC07-T18S-R12E
AMC 014713	MAY BIRD #36	1484	547	2485	347	SEC13-T18S-R11E
AMC 014714	MAY BIRD #37	1484	548	2485	348	SEC07-T18S-R12E
AMC 014715	MAY BIRD #38	1484	549	2485	349	SEC13-T18S-R11E
AMC 014716	MAY BIRD #39	1484	550	2485	350	SEC18-T18S-R12E
AMC 014717	MAY BIRD #40	1484	551	2485	351	SEC13-T18S-R11E
AMC 014718	MAY BIRD #41	1484	552	2485	352	SEC18-T18S-R12E
AMC 014719	MAY BIRD #42	1484	553	2485	353	SEC16-T18S-R12E
AMC 014720	MAY BIRD #43	1484	554	2485	354	SEC18-T18S-R12E
AMC 014721	MAY BIRD #44	1484	555	2485	355	SEC18-T18S-R12E
AMC 014722	MAY BIRD #51	1484	562	2485	356	SEC07-T18S-R12E
AMC 014723	MAY BIRD #52	1484	563	2485	357	SEC12-T18S-R11E
AMC 014724	MAY BIRD #58	1484	569	2485	358	SEC06-T18S-R12E
AMC 014725	MAY BIRD #59	1484	570	2485	359	SEC08-T18S-R12E
AMC 014726	MAY BIRD #60	1484	571	2485	360	SEC08-T18S-R12E
AMC 014727	MAY BIRD #62	1484	573	2485	361	SEC06-T18S-R12E
AMC 014728	MONZONITE NO. 1	1602	116			SEC04-T18S-R12E
AMC 014729	NEW YEARS EVE EXT. #12	638	131	2731	379	SEC09-T18S-R12E
AMC 014730	NEW YEARS EVE EXT. #13	638	132	2731	380	SEC09-T18S-R12E
AMC 014731	NEW YEARS EVE EXT. #14	641	66	2731	381	SEC09-T18S-R12E
AMC 014732	NEW YEARS EVE EXT. #15	638	133	2731	382	SEC09-T18S-R12E
AMC 014733	NEW YEARS EVE EXT. #16	638	138	2747	206	SEC08-T18S-R12E
AMC 014734	NEW YEARS EVE EXT. #17	638	129	2731	384	SEC08-T18S-R12E
AMC 014735	NEW YEARS EVE EXT. #18	638	135	2731	385	SEC08-T18S-R12E
AMC 014736	NEW YEARS EVE EXT. #19	638	130	2731	386	SEC09-T18S-R12E
AMC 014737	NEW YEARS EVE EXT. #20	638	134	2731	387	SEC08-T18S-R12E
AMC 014738	NEW YEARS EVE EXT. #21	638	137	2731	388	SEC04-T18S-R12E
AMC 014739	NEW YEARS EVE EXT. #22	638	136	2747	205	SEC08-T18S-R12E
AMC 014740	OAKIE #1	821	79	1079	538	SEC20-T18S-R11E

Date: 7/23/2013

SEARCHED INDEXED
SERIALIZED FILED
JUL 23 2013
FBI - PIMA

EXHIBIT A

County: Pima

State: AZ

BLM Serial #	Claim Name	Original Recording		Amended Recording		Location
		Recording #	Page #	Recording #	Page #	
AMC 014741	OAKIE #6	821	84	1079	539	SEC20-T18S-R12E
AMC 014742	OAKIE #9	821	87	1079	540	SEC20-T18S-R12E
AMC 014743	OAKIE NO. 21	2302	199			SEC20-T18S-R12E
AMC 014744	OAKIE NO. 22	2302	200			SEC20-T18S-R12E
AMC 014745	OAKIE NO. 23	2302	201			SEC20-T18S-R12E
AMC 014746	OAKIE NO. 24	2302	202			SEC20-T18S-R12E
AMC 014747	OAKIE NO. 25	2302	203			SEC20-T18S-R12E
AMC 014748	OAKIE NO. 26	2302	204			SEC20-T18S-R12E
AMC 014749	OAKIE NO. 27	2302	205			SEC20-T18S-R12E
AMC 014750	OCTOBER NO. 2	2469	245			SEC12-T18S-R12E
AMC 014751	PANA BLANCA EXT. NO. 1	784	62	2379	301	SEC06-T18S-R12E
AMC 014752	PANA BLANCA EXT. NO. 2	784	63	2379	302	SEC07-T18S-R12E
AMC 014753	PANA BLANCA EXT. NO. 3	784	64	2379	303	SEC06-T18S-R12E
AMC 014754	PANA BLANCA EXT. NO. 4	784	65	2379	304	SEC06-T18S-R12E
AMC 014755	PANA BLANCA EXT. NO. 5	784	66	2556	374	SEC07-T18S-R12E
AMC 014756	PANA BLANCA EXTENSION #6	784	68	2379	306	SEC07-T18S-R12E
AMC 014757	PANA BLANCA EXTENSION #7	784	67	2556	375	SEC07-T18S-R12E
AMC 014758	PANA BLANCA EXT. NO. 8	784	69	2379	308	SEC12-T18S-R11E
AMC 014759	P. B. NO. 2	2314	299	2444	238	SEC07-T18S-R12E
AMC 014760	P. B. NO. 5	2330	287	2384	183	SEC08-T18S-R12E
AMC 014761	P. B. NO. 8	2380	290			SEC08-T18S-R12E
AMC 014762	PENA BLANCA #5	681	235	2379	294	SEC05-T18S-R12E
AMC 014763	PLADA #1	2731	385			SEC08-T18S-R12E
AMC 014764	PLADA #2	2731	386			SEC09-T18S-R12E
AMC 014765	PLADA #3	2731	387	2747	207	SEC08-T18S-R12E
AMC 014766	PLADA #4	2731	368			SEC09-T18S-R12E
AMC 014767	PLADA #5	2731	369			SEC09-T18S-R12E
AMC 014768	PLADA #6	2731	370	2769	82	SEC09-T18S-R12E
AMC 014769	QUARTZ HILL #3	1648	596	2485	362	SEC18-T18S-R12E
AMC 014770	RED HILL EXTENSION #1	512	411	1072	586	SEC20-T18S-R12E
AMC 014771	RED HILL EXTENSION #2	512	412	1003	382	SEC20-T18S-R12E
AMC 014772	RED HILL EXTENSION #3	512	413	1049	254	SEC20-T18S-R12E

Date: 7/23/2013

SEARCHED INDEXED
SERIALIZED FILED
JUL 23 2013
FBI - PIMA

EXHIBIT A

County: Pima
State: AZ

BLM Serial#	Claim Name	Original Recording		Amended Recording		Location
		Recording #	Page #	Recording #	Page #	
AMC 014773	RED HILL EXTENSION #6	646	241	1063	575	SEC17-T18S-R12E
AMC 014774	RED HILL EXTENSION #7	646	242	1072	587	SEC20-T18S-R12E
AMC 014775	RED HILL EXTENSION #10	646	244	1072	588	SEC20-T18S-R12E
AMC 014778	RED HILL EXTENSION #11	646	245	1083	572	SEC20-T18S-R12E
AMC 014777	RED HILL EXTENSION #12	646	246	1063	573	SEC20-T18S-R12E
AMC 014778	RED HILL EXTENSION #13	646	247	1049	256	SEC17-T18S-R12E
AMC 014779	RED HILL EXTENSION #17	821	78	1049	257	SEC17-T18S-R12E
AMC 014781	RESERVE NO. 7	822	486			SEC10-T18S-R12E
AMC 014782	RESERVE NO. 8	822	487			SEC10-T18S-R12E
AMC 014783	RESERVE NO. 9	822	488			SEC10-T18S-R12E
AMC 014784	RESERVE NO. 10	822	489			SEC10-T18S-R12E
AMC 014785	RESERVE NO. 11	822	490			SEC10-T18S-R12E
AMC 014786	RESERVE NO. 12	822	491			SEC10-T18S-R12E
AMC 014787	RESERVE NO. 13	822	492			SEC15-T18S-R12E
AMC 014788	RESERVE NO. 14	822	493			SEC10-T18S-R12E
AMC 014789	RESERVE #15	822	494	1154	188	SEC15-T18S-R12E
AMC 014790	RESERVE #16	923	581			SEC15-T18S-R12E
AMC 014791	RESERVE #17	923	592			SEC15-T18S-R12E
AMC 014792	RESERVE #18	923	593			SEC15-T18S-R12E
AMC 014793	RESERVE #19	923	594	1154	189	SEC15-T18S-R12E
AMC 014794	RESERVE #20	923	595			SEC15-T18S-R12E
AMC 014795	RESERVE #21	923	596			SEC15-T18S-R12E
AMC 014796	RESERVE #22	932	353			SEC15-T18S-R12E
AMC 014797	RESERVE #23	923	582			SEC15-T18S-R12E
AMC 014798	RESERVE #24	923	583			SEC15-T18S-R12E
AMC 014799	RESERVE #25	923	584			SEC15-T18S-R12E
AMC 014800	RESERVE #26	923	585			SEC15-T18S-R12E
AMC 014801	RESERVE #27	923	586			SEC15-T18S-R12E
AMC 014802	RESERVE #28	923	587			SEC15-T18S-R12E
AMC 014803	RESERVE #29	935	566			SEC15-T18S-R12E
AMC 014804	RESERVE #30	923	588			SEC15-T18S-R12E
AMC 014805	RESERVE #31	923	589			SEC15-T18S-R12E
AMC 014806	RESERVE #32	923	590			SEC15-T18S-R12E
AMC 014807	RESERVE #33	923	591			SEC15-T18S-R12E

Date: 7/23/2013

PROBING WINDOW
2013 JUL 23 12:00 PM
PIMA COUNTY CLERK'S OFFICE

EXHIBIT A

County: Pima
State: AZ

BLM Serial#	Claim Name	Original Recording		Amended Recording		Location
		Recording #	Page #	Recording #	Page #	
AMC 014808	RESERVE #34	935	565			SEC15-T18S-R12E
AMC 014809	RESERVE NO. 36 FRACTION	2302	215			SEC15-T18S-R12E
AMC 014810	RESERVE NO. 37 FRACTION	2302	216			SEC15-T18S-R12E
AMC 014811	RESERVE NO. 38 FRACTION	2302	217			SEC15-T18S-R12E
AMC 014812	RESERVE NO. 39 FRACTION	2302	218			SEC15-T18S-R12E
AMC 014813	SEPT. NO 4	2331	291			SEC06-T18S-R12E
AMC 014814	SEPT. NO 5	2331	290			SEC12-T18S-R11E
AMC 014815	SEPT. NO 6	2331	289			SEC12-T18S-R11E
AMC 014816	TINAJA #3	836	404	1063	578	SEC15-T18S-R12E
AMC 014817	TINAJA #4	836	405	1063	579	SEC21-T18S-R12E
AMC 014818	TINAJA #5	836	406	1063	580	SEC21-T18S-R12E
AMC 014821	TINAJA #9	836	410	1063	581	SEC21-T18S-R12E
AMC 014822	TINAJA #10	836	411	1063	582	SEC21-T18S-R12E
AMC 014823	TINAJA #11	836	412	1072	589	SEC21-T18S-R12E
AMC 014824	TINAJA #12	836	413	1063	583	SEC21-T18S-R12E
AMC 014825	TINAJA NO. 14	883	17			SEC21-T18S-R12E
AMC 014826	TINAJA #16	915	298	1089	153	SEC15-T18S-R12E
AMC 014827	TINAJA NO. 19	2302	207			SEC21-T18S-R12E
AMC 014828	TINAJA NO. 20	2302	208			SEC21-T18S-R12E
AMC 014829	TINAJA NO. 21	2302	209			SEC21-T18S-R12E
AMC 014830	TINAJA NO. 22	2302	210			SEC21-T18S-R12E
AMC 014831	TINAJA NO. 23	2302	211			SEC21-T18S-R12E
AMC 014832	TINAJA NO. 24	2302	212			SEC22-T18S-R12E
AMC 014833	TINAJA NO. 25	2302	213			SEC21-T18S-R12E
AMC 014834	TINAJA NO. 26	2302	214			SEC22-T18S-R12E
AMC 014835	VIRGINIA #1	1734	53	1748	522	SEC17-T18S-R12E
AMC 014836	VIRGINIA #2	1734	54	1746	523	SEC17-T18S-R12E
AMC 014837	VIRGINIA #3	1734	55	1746	524	SEC17-T18S-R12E
AMC 014838	VIRGINIA #4	1734	56	1748	571	SEC17-T18S-R12E
AMC 19084	Rich 1	3934	532			SEC34-T17S-R13E
AMC 19086	Rich 3	3934	534			SEC34-T17S-R13E
AMC 19088	Rich 5	3934	536			SEC34-T17S-R13E
AMC 19090	Rich 7	3934	538			SEC34-T17S-R13E
AMC 19092	Rich 9	3934	540			SEC27-T17S-R13E
AMC 19094	Rich 11	3934	542			SEC27-T17S-R13E
AMC 19096	Rich 13	2233	16			SEC27-T17S-R13E

Date: 7/23/2013

PROBING WINDOW
2013 JUL 23 12:00 PM
PIMA COUNTY CLERK'S OFFICE

EXHIBIT A

County: Pima
State: AZ

BLM Serial #	Claim Name	Original Recording		Amended Recording		Location
		Recording #	Page #	Recording #	Page #	
AMC 19098	Rich 15	2233	18			
AMC 19100	Rich 17	2233	20			SEC27-T17S-R13E
AMC 19102	Rich 19	3934	544			SEC27-T17S-R13E
AMC 19104	Rich 21	3934	546			SEC27-T17S-R13E
AMC 19106	Rich 23	3934	548			SEC27-T17S-R13E
AMC 19108	Rich 25	3934	550			SEC27-T17S-R13E
AMC 19110	Rich 27	3934	552			SEC34-T17S-R13E
AMC 19111	Rich 28	3934	553			SEC34-T17S-R13E
AMC 19112	Rich 29	3934	554			SEC34-T17S-R13E
AMC 19114	Rich 31	3934	556			SEC34-T17S-R13E
AMC 19115	Rich 32	3934	557			SEC34-T17S-R13E
AMC 19278	Eric 10	2220	175			SEC34-T17S-R13E
AMC 19280	Eric 12	2220	177			SEC34-T17S-R13E
AMC 19282	Eric 14	2220	179			SEC34-T17S-R13E
AMC 19284	Eric 16	2220	181			SEC34-T17S-R13E
AMC 19286	Eric 18	3934	527			SEC34-T17S-R13E
AMC 19292	Eric 24	2220	189			SEC34-T17S-R13E
AMC 19294	Eric 26	2220	191			SEC34-T17S-R13E
AMC 19296	Eric 28	2220	193			SEC34-T17S-R13E
AMC 19298	Eric 30	2220	195			SEC34-T17S-R13E
AMC 19300	Eric 32	2220	197			SEC34-T17S-R13E
AMC 19302	Eric 34	2220	199			SEC27-T17S-R13E
AMC 19304	Eric 36	2220	201			SEC27-T17S-R13E
AMC 19306	Eric 38	2220	203			SEC27-T17S-R13E
AMC 19308	Eric 40	2220	205			SEC27-T17S-R13E
AMC 19310	Eric 42	2220	207			SEC27-T17S-R13E
AMC 19314	Eric 46	2238	305			SEC27-T17S-R13E
AMC 19316	Eric 48	2238	303			SEC27-T17S-R13E
AMC 19318	Eric 50	2238	301			SEC27-T17S-R13E
AMC 287423	ANTICIPATION # 9	8011	2117			SEC10-T18S-R12E
AMC 287424	ANTICIPATION #10	8011	2120			SEC10-T18S-R12E
AMC 287425	ANTICIPATION #20	8011	2123			SEC10-T18S-R12E
AMC 287426	ANTICIPATION #24	8011	2125			SEC10-T18S-R12E
AMC 287427	TINAJA NO. 6	8011	2135			SEC15-T18S-R12E
AMC 287428	TINAJA NO. 7	8011	2133			SEC22-T18S-R12E
AMC 287429	COPPER EMPIRE #1	8011	2127			SEC21-T18S-R12E
AMC 287430	JULY NO. 5	8011	2129			SEC09-T18S-R12E
AMC 287431	RESERVE #3	8011	2131			SEC10-T18S-R12E
						SEC10-T18S-R12E

Date: 7/23/2013

AMC 287423
AMC 287424
AMC 287425
AMC 287426
AMC 287427
AMC 287428
AMC 287429
AMC 287430
AMC 287431

EXHIBIT A

County: Pima
State: AZ

BLM Serial #	Claim Name	Original Recording		Amended Recording		Location
		Recording #	Page #	Recording #	Page #	
AMC 343969	OXIDE 1	10401	205			SEC06-T18S-R12E
AMC 343970	OXIDE 2	10401	207			SEC06-T18S-R12E
AMC 343971	OXIDE 3	10401	209			SEC06-T18S-R12E
AMC 343972	OXIDE 4	10401	211			SEC06-T18S-R12E
AMC 343973	OXIDE 5	10401	213			SEC05-T18S-R12E
AMC 343974	OXIDE 6	10401	215			SEC05-T18S-R12E
AMC 343975	OXIDE 7	10401	217			SEC05-T18S-R12E
AMC 343976	OXIDE 8	10401	219			SEC05-T18S-R12E
AMC 343977	OXIDE 9	10401	221			SEC05-T18S-R12E
AMC 343978	OXIDE 10	10401	223			SEC05-T18S-R12E
AMC 343979	OXIDE 11	10401	225			SEC05-T18S-R12E
AMC 343980	OXIDE 12	10401	227			SEC05-T18S-R12E
AMC 343981	OXIDE 13	10401	229			SEC05-T18S-R12E
AMC 343982	OXIDE 14	10401	231			SEC05-T18S-R12E
AMC 343983	OXIDE 15	10401	233			SEC05-T18S-R12E
AMC 343984	OXIDE 16	10401	235			SEC05-T18S-R12E
AMC 343985	OXIDE 17	10401	237			SEC05-T18S-R12E
AMC 343986	OXIDE 18	10401	239			SEC05-T18S-R12E
AMC 343987	OXIDE 19	10401	241			SEC05-T18S-R12E
AMC 343988	OXIDE 20	10401	243			SEC05-T18S-R12E
AMC 343989	OXIDE 21	10401	245			SEC05-T18S-R12E
AMC 343990	OXIDE 22	10401	247			SEC05-T18S-R12E
AMC 343991	OXIDE 23	10401	249			SEC05-T18S-R12E
AMC 343992	OXIDE 24	10401	251			SEC05-T18S-R12E
AMC 343993	OXIDE 25	10401	253			SEC06-T18S-R12E
AMC 343994	OXIDE 26	10401	255			SEC06-T18S-R12E
AMC 343995	OXIDE 27	10401	257			SEC05-T18S-R12E
AMC 343996	OXIDE 28	10401	259			SEC05-T18S-R12E
AMC 343997	OXIDE 29	10401	261			SEC05-T18S-R12E
AMC 343998	OXIDE 30	10401	263			SEC05-T18S-R12E
AMC 343999	OXIDE 31	10401	265			SEC05-T18S-R12E
AMC 344000	OXIDE 32	10401	267			SEC05-T18S-R12E
AMC 344001	OXIDE 33	10401	269			SEC05-T18S-R12E
AMC 344002	OXIDE 34	10401	271			SEC05-T18S-R12E
AMC 344003	OXIDE 35	10401	273			SEC05-T18S-R12E
AMC 344004	OXIDE 36	10401	275			SEC05-T18S-R12E
AMC 354965	JAKE #1	11455	2469			SEC11-T18S-R12E
AMC 354966	JAKE #2	11455	2471			SEC11-T18S-R12E

Date: 7/23/2013

AMC 343969
AMC 343970
AMC 343971
AMC 343972
AMC 343973
AMC 343974
AMC 343975
AMC 343976
AMC 343977
AMC 343978
AMC 343979
AMC 343980
AMC 343981
AMC 343982
AMC 343983
AMC 343984
AMC 343985
AMC 343986
AMC 343987
AMC 343988
AMC 343989
AMC 343990
AMC 343991
AMC 343992
AMC 343993
AMC 343994
AMC 343995
AMC 343996
AMC 343997
AMC 343998
AMC 343999
AMC 344000
AMC 344001
AMC 344002
AMC 344003
AMC 344004
AMC 354965
AMC 354966

EXHIBIT A

County: Pima

State: AZ

BLM Serial #	Claim Name	Original Recording		Amended Recording		Location
		Recording #	Page #	Recording #	Page #	
AMC 354967	JAKE #3	11455	2473			SEC11-T18S-R12E
AMC 354968	JAKE #4	11455	2475			SEC11-T18S-R12E
AMC 354969	JAKE #5	11455	2477	13425	18	SEC11-T18S-R12E
AMC 354970	JAKE #6	11455	2479	13425	18	SEC11-T18S-R12E
AMC 354971	JAKE #7	11455	2481	13425	20	SEC11-T18S-R12E
AMC 354972	JAKE #8	11455	2483			SEC11-T18S-R12E
AMC 354973	JAKE #9	11455	2485			SEC11-T18S-R12E
AMC 354974	JAKE #10	11455	2487			SEC11-T18S-R12E
AMC 354975	JAKE #11	11455	2489			SEC11-T18S-R12E
AMC 354976	JAKE #12	11455	2491			SEC11-T18S-R12E
AMC 354977	JAKE #13	11455	2493	13425	22	SEC11-T18S-R12E
AMC 354978	JAKE #14	11455	2495	13425	24	SEC11-T18S-R12E
AMC 354979	JAKE #15	11455	2497	13425	26	SEC11-T18S-R12E
AMC 354980	JAKE #16	11455	2499	13425	28	SEC12-T18S-R12E
AMC 354981	JAKE #17	11455	2501	13425	30	SEC12-T18S-R12E
AMC 354982	JAKE #18	11455	2503	13425	32	SEC12-T18S-R12E
AMC 354983	JAKE #19	11455	2505	13425	34	SEC12-T18S-R12E
AMC 354984	JAKE #20	11455	2507	13425	36	SEC12-T18S-R12E
AMC 354985	JAKE #21	11455	2509	13425	38	SEC12-T18S-R12E
AMC 354986	JAKE #22	11455	2511	13425	40	SEC12-T18S-R12E
AMC 354987	JAKE #23	11455	2513	13425	42	SEC12-T18S-R12E
AMC 354988	JAKE #24	11455	2515	13425	44	SEC12-T18S-R12E
AMC 354989	JAKE #25	11455	2517	13425	46	SEC12-T18S-R12E
AMC 354990	JAKE #26	11455	2519	13425	48	SEC12-T18S-R12E
AMC 354992	JAKE #28	11455	2523	13425	50	SEC12-T18S-R12E
AMC 354993	JAKE #29	11455	2525	13425	52	SEC12-T18S-R12E
AMC 354994	JAKE #30	11455	2527	13425	54	SEC12-T18S-R12E
AMC 354995	JAKE #31	11455	2529	13425	56	SEC12-T18S-R12E
AMC 354996	JAKE #32	11455	2531	13425	58	SEC12-T18S-R12E
AMC 354997	JAKE #33	11455	2533	13425	60	SEC12-T18S-R12E
AMC 354998	JAKE #34	11455	2535	13425	62	SEC12-T18S-R12E
AMC 354999	JAKE #35	11455	2537	13478	4	SEC12-T18S-R12E
AMC 355000	JAKE #38	11455	2539	13478	2	SEC12-T18S-R12E
AMC 389660	SIR #1	13245	553			SEC04-T18S-R12E
AMC 389661	SIR #2	13245	555			SEC04-T18S-R12E
AMC 389662	SIR #3	13245	557			SEC04-T18S-R12E
AMC 389663	SIR #4	13245	559			SEC04-T18S-R12E
AMC 389664	SIR #5	13245	581			SEC04-T18S-R12E

Date: 7/23/2013

EXHIBIT A

County: Pima

State: AZ

BLM Serial #	Claim Name	Original Recording		Amended Recording		Location
		Recording #	Page #	Recording #	Page #	
AMC 389665	SIR #6	13245	563			SEC04-T18S-R12E
AMC 389666	SIR #7	13245	565			SEC04-T18S-R12E
AMC 389667	SIR #8	13245	567			SEC04-T18S-R12E
AMC 389668	SIR #9	13245	569			SEC04-T18S-R13E
AMC 389669	SIR #10	13245	571			SEC04-T18S-R12E
AMC 389670	SIR #11	13245	573			SEC04-T18S-R12E
AMC 389671	SIR #12	13245	575			SEC04-T18S-R12E
AMC 389672	SIR #13	13245	577			SEC04-T18S-R12E
AMC 389673	SIR #14	13245	579			SEC04-T18S-R12E
AMC 389674	SIR #15	13245	581			SEC04-T18S-R12E
AMC 389675	SIR #16	13245	583			SEC04-T18S-R12E
AMC 389676	SIR #17	13245	585			SEC04-T18S-R12E
AMC 389677	SIR #18	13245	587			SEC04-T18S-R12E
AMC 389678	SIR #19	13245	589			SEC04-T18S-R12E
AMC 389679	SIR #20	13245	591			SEC04-T18S-R12E
AMC 389680	SIR #21	13245	593			SEC04-T18S-R12E
AMC 389681	SIR #22	13245	595			SEC04-T18S-R12E
AMC 389682	SIR #23	13245	597			SEC04-T18S-R12E
AMC 389683	SIR #24	13245	599			SEC04-T18S-R12E
AMC 389684	SIR #25	13245	601			SEC04-T18S-R12E
AMC 389685	SIR #26	13245	603			SEC04-T18S-R12E
AMC 389686	SIR #27	13245	605			SEC04-T18S-R12E
AMC 389687	SIR #28	13245	607			SEC04-T18S-R12E
AMC 389688	SIR #29	13245	609			SEC04-T18S-R12E
AMC 389694	SIR #35	13245	621			SEC01-T18S-R12E
AMC 389695	SIR #36	13245	623			SEC01-T18S-R12E
AMC 389696	SIR #37	13245	625			SEC04-T18S-R12E
AMC 389697	SIR #38	13245	627			SEC04-T18S-R12E
AMC 389698	SIR #39	13245	629			SEC04-T18S-R12E
AMC 389699	SIR #40	13245	631			SEC04-T18S-R12E
AMC 389700	SIR #41	13245	633			SEC04-T18S-R12E
AMC 389701	SIR #42	13245	635			SEC04-T18S-R12E
AMC 390053	BND #1	13258	219			SEC23-T18S-R12E
AMC 390054	BND #2	13258	221			SEC23-T18S-R12E
AMC 390055	BND #3	13258	223			SEC23-T18S-R12E
AMC 390056	BND #4	13258	225			SEC23-T18S-R12E
AMC 390057	BND #5	13258	227			SEC23-T18S-R12E
AMC 390058	BND #8	13258	229			SEC23-T18S-R12E

Date: 7/23/2013

EXHIBIT A

County: Pima
State: AZ

BLM Serial #	Claim Name
AMC 390059	BND #7
AMC 392440	CGO-1
AMC 392441	CGO-2
AMC 392442	CGO-3
AMC 392443	CGO-4
AMC 394407	ANT-1
AMC 394408	ANT-2
AMC 394409	ANT-3
AMC 394410	ANT-4
AMC 394411	ANT-5
AMC 395481	VIRGINIA-5
AMC 395482	JAKE #27R
AMC 395849	SIR #44
AMC 395850	SIR #45
AMC 395851	SIR #46
AMC 395852	SIR #47
AMC 395853	SIR #48
AMC 395854	SIR #49
AMC 395855	SIR #50
AMC 395856	SIR #51
AMC 395857	SIR #52
AMC 395858	SIR #53
AMC 395859	SIR #54
AMC 395860	SIR #55
AMC 395881	SIR #56
AMC 395862	SIR #57
AMC 395863	SIR #58
AMC 396113	TATE-1
AMC 396114	TATE-2
AMC 396115	TATE-3
AMC 396116	TATE-4
AMC 396508	CONHILL-1R
AMC 396509	MSP-1
AMC 396510	MSP-2
AMC 396511	MSP-3
AMC 396512	MSP-4
AMC 396513	MSP-5
AMC 396514	MSP-6

Original Recording		Amended Recording		Location
Recording #	Page #	Recording #	Page #	
13258	231			SEC23-T18S-R12E
13312	161			SEC05-T18S-R12E
13312	163			SEC04-T18S-R12E
13312	165			SEC04-T18S-R12E
13312	167			SEC04-T18S-R12E
13373	29			SEC04-T18S-R12E
13373	31			SEC03-T18S-R12E
13373	33			SEC03-T18S-R12E
13373	35			SEC10-T18S-R12E
13373	37			SEC10-T18S-R12E
13442	6			SEC10-T18S-R12E
13442	8			SEC20-T18S-R12E
13477	139			SEC12-T18S-R12E
13477	141			SEC02-T18S-R12E
13477	143			SEC02-T18S-R12E
13477	145			SEC02-T18S-R12E
13477	147			SEC02-T18S-R12E
13477	149			SEC02-T18S-R12E
13477	151			SEC02-T18S-R12E
13477	153			SEC01-T18S-R12E
13477	155			SEC01-T18S-R12E
13477	157			SEC01-T18S-R12E
13477	159			SEC01-T18S-R12E
13477	161			SEC12-T18S-R12E
13477	163			SEC12-T18S-R12E
13477	165			SEC12-T18S-R12E
13477	167			SEC01-T18S-R12E
13496	484			SEC04-T18S-R12E
13496	486			SEC04-T18S-R12E
13496	488			SEC04-T18S-R12E
13496	490			SEC04-T18S-R12E
13543	290			SEC04-T18S-R12E
13543	292			SEC18-T18S-R12E
13543	294			SEC35-T17S-R12E
13543	296			SEC35-T17S-R12E
13543	298			SEC35-T17S-R12E
13543	300			SEC35-T17S-R12E
13543	302			SEC35-T17S-R12E

Date: 7/23/2013

ES-01-17-21-000-002
 031800
 031800

EXHIBIT A

County: Pima
State: AZ

BLM Serial #	Claim Name
AMC 396515	MSP-7
AMC 396516	MSP-8
AMC 396517	MSP-9
AMC 396518	MSP-10
AMC 396519	MSP-11
AMC 396520	MSP-12
AMC 396521	MSP-13
AMC 396522	MSP-14
AMC 396523	MSP-15
AMC 396524	MSP-16
AMC 396525	MSP-17
AMC 396526	MSP-18
AMC 396527	MSP-19
AMC 396528	MSP-20
AMC 396529	MSP-21
AMC 396530	MSP-22
AMC 396531	MSP-23
AMC 396532	MSP-24
AMC 396533	MSP-25
AMC 396534	MSP-26
AMC 396535	MSP-27
AMC 396536	MSP-28
AMC 396537	MSP-29
AMC 396538	MSP-30
AMC 396539	MSP-31
AMC 396540	MSP-32
AMC 396541	MSP-33
AMC 396542	MSP-34
AMC 396543	MSP-35
AMC 396544	MSP-36
AMC 396545	MSP-37
AMC 396546	MSP-38
AMC 396547	MSP-39
AMC 396548	MSP-40
AMC 396549	MSP-41
AMC 396550	MSP-42
AMC 396551	MSP-43
AMC 396552	MSP-44

Original Recording		Amended Recording		Location
Recording #	Page #	Recording #	Page #	
13543	304			SEC35-T17S-R12E
13543	306			SEC35-T17S-R12E
13543	308			SEC35-T17S-R12E
13543	310			SEC35-T17S-R12E
13543	312			SEC35-T17S-R12E
13543	314			SEC35-T17S-R12E
13543	316			SEC35-T17S-R12E
13543	318			SEC35-T17S-R12E
13543	320			SEC35-T17S-R12E
13543	322			SEC35-T17S-R12E
13543	324			SEC35-T17S-R12E
13543	326			SEC35-T17S-R12E
13543	328			SEC35-T17S-R12E
13543	330			SEC35-T17S-R12E
13543	332			SEC35-T17S-R12E
13543	334			SEC35-T17S-R12E
13543	336			SEC28-T17S-R12E
13543	340			SEC28-T17S-R12E
13543	342			SEC25-T17S-R12E
13543	344			SEC25-T17S-R12E
13543	346			SEC25-T17S-R12E
13543	348			SEC25-T17S-R12E
13543	350			SEC25-T17S-R12E
13543	352			SEC25-T17S-R12E
13543	354			SEC25-T17S-R12E
13543	356			SEC25-T17S-R12E
13543	358			SEC25-T17S-R12E
13543	360			SEC25-T17S-R12E
13543	362			SEC25-T17S-R12E
13543	364			SEC25-T17S-R12E
13543	366			SEC25-T17S-R12E
13543	368			SEC25-T17S-R12E
13543	370			SEC25-T17S-R12E
13543	372			SEC25-T17S-R12E
13543	374			SEC25-T17S-R12E
13543	376			SEC25-T17S-R12E
13543	378			SEC25-T17S-R12E

Date: 7/23/2013

ES-01-17-21-000-002
 031800
 031800

EXHIBIT A

County: Pima

State: AZ

BLM Serial #	Claim Name	Original Recording		Amended Recording		Location
		Recording #	Page #	Recording #	Page #	
AMC 396553	MSP-45	13543	380			SEC25-T17S-R12E
AMC 396554	MSP-46	13543	382			SEC25-T17S-R12E
AMC 396555	MSP-47	13543	384			SEC25-T17S-R12E
AMC 396556	MSP-48	13543	388			SEC25-T17S-R12E
AMC 396557	MSP-49	13543	388			SEC25-T17S-R12E
AMC 396558	MSP-50	13543	390			SEC24-T17S-R12E
AMC 396559	MSP-51	13543	392			SEC24-T17S-R12E
AMC 396560	MSP-52	13543	394			SEC24-T17S-R12E
AMC 396561	MSP-53	13543	396			SEC24-T17S-R12E
AMC 396562	MSP-54	13543	398			SEC24-T17S-R12E
AMC 396563	MSP-55	13543	400			SEC24-T17S-R12E
AMC 396564	MSP-56	13543	402			SEC24-T17S-R12E
AMC 396565	MSP-57	13543	404			SEC24-T17S-R12E
AMC 396566	MSP-58	13543	406			SEC24-T17S-R12E
AMC 396567	MSP-59	13543	408			SEC24-T17S-R12E
AMC 396630	MSP-60	13553	298			SEC24-T17S-R12E
AMC 396631	MSP-61	13553	300			SEC24-T17S-R12E
AMC 396632	MSP-62	13553	302			SEC24-T17S-R12E
AMC 396633	MSP-63	13553	304			SEC24-T17S-R12E
AMC 396634	MSP-64	13553	306			SEC24-T17S-R12E
AMC 396635	MSP-65	13553	308			SEC24-T17S-R12E
AMC 396636	MSP-66	13553	310			SEC24-T17S-R12E
AMC 396637	MSP-67	13553	312			SEC24-T17S-R12E
AMC 396638	MSP-68	13553	314			SEC24-T17S-R12E
AMC 396639	MSP-69	13553	316			SEC19-T17S-R13E
AMC 396640	MSP-70	13553	318			SEC19-T17S-R13E
AMC 396641	MSP-71	13553	320			SEC19-T17S-R13E
AMC 396642	MSP-72	13553	322			SEC19-T17S-R13E
AMC 396643	MSP-73	13553	324			SEC19-T17S-R13E
AMC 396644	MSP-74	13553	326			SEC19-T17S-R13E
AMC 396645	MSP-75	13553	328			SEC19-T17S-R13E
AMC 396646	MSP-76	13553	330			SEC35-T17S-R12E
AMC 396647	MSP-77	13553	332			SEC35-T17S-R12E
AMC 396648	RSR-6	13553	334			SEC26-T17S-R12E
AMC 396649	RSR-8	13553	336			SEC26-T17S-R12E
AMC 396650	RSR-10	13553	338			SEC26-T17S-R12E
AMC 396651	RSR-12	13553	295			SEC26-T17S-R12E
AMC 396652	RSR-14	13553	340			SEC26-T17S-R12E

Date: 7/23/2013

RECEIVED
 COUNTY OF PIMA
 RECORDS & ADMINISTRATION
 JUL 23 2013 12:12 PM

EXHIBIT A

County: Pima

State: AZ

BLM Serial #	Claim Name	Original Recording		Amended Recording		Location
		Recording #	Page #	Recording #	Page #	
AMC 396653	RSR-16	13553	342			SEC26-T17S-R12E
AMC 396654	RSR-18	13553	344			SEC26-T17S-R12E
AMC 396655	RSR-20	13553	346			SEC26-T17S-R12E
AMC 396656	RSR-22	13553	348			SEC26-T17S-R12E
AMC 396657	RSR-23	13553	350			SEC34-T17S-R12E
AMC 396658	RSR-24	13553	352			SEC26-T17S-R12E
AMC 396659	RSR-25	13553	354			SEC34-T17S-R12E
AMC 396660	RSR-26	13553	356			SEC34-T17S-R12E
AMC 396661	RSR-27	13553	358			SEC26-T17S-R12E
AMC 396662	RSR-28	13553	360			SEC26-T17S-R12E
AMC 396663	RSR-29	13553	362			SEC26-T17S-R12E
AMC 396664	RSR-30	13553	364			SEC26-T17S-R12E
AMC 396665	RSR-31	13553	366			SEC26-T17S-R12E
AMC 396666	RSR-32	13553	368			SEC26-T17S-R12E
AMC 396667	RSR-33	13553	370			SEC26-T17S-R12E
AMC 396668	RSR-34	13553	372			SEC26-T17S-R12E
AMC 396669	RSR-35	13553	374			SEC26-T17S-R12E
AMC 396670	RSR-36	13553	376			SEC26-T17S-R12E
AMC 396671	RSR-37	13553	378			SEC26-T17S-R12E
AMC 396672	RSR-38	13553	380			SEC26-T17S-R12E
AMC 396673	RSR-39	13553	382			SEC26-T17S-R12E
AMC 396674	RSR-40	13553	384			SEC26-T17S-R12E
AMC 396675	RSR-41	13553	386			SEC26-T17S-R12E
AMC 396676	RSR-42	13553	388			SEC26-T17S-R12E
AMC 396677	RSR-43	13553	390			SEC26-T17S-R12E
AMC 396678	RSR-44	13553	392			SEC26-T17S-R12E
AMC 396679	RSR-45	13553	394			SEC26-T17S-R12E
AMC 397095	MSP-78	13605	939			SEC26-T17S-R12E
AMC 397096	MSP-79	13605	941			SEC26-T17S-R12E
AMC 397097	MSP-80	13605	943			SEC26-T17S-R12E
AMC 397098	MSP-81	13605	945			SEC26-T17S-R12E
AMC 397099	MSP-82	13605	947			SEC26-T17S-R12E
AMC 397100	MSP-83	13605	949			SEC26-T17S-R12E
AMC 397101	MSP-84	13605	951			SEC26-T17S-R12E
AMC 397102	MSP-85	13605	953			SEC25-T17S-R12E
AMC 397103	MSP-86	13605	955			SEC25-T17S-R12E
AMC 397104	MSP-87	13605	957			SEC25-T17S-R12E
AMC 397108	MSP-81	13605	965			SEC25-T17S-R12E

Date: 7/23/2013

RECEIVED
 COUNTY OF PIMA
 RECORDS & ADMINISTRATION
 JUL 23 2013 12:12 PM

County: Pima

EXHIBIT A

State: AZ

BLM Serial #	Claim Name	Original Recording		Amended Recording		Location
		Recording #	Page #	Recording #	Page #	
AMC 397109	MSP-92	13605	967			SEC25-T17S-R12E
AMC 397110	MSP-93	13605	969			SEC25-T17S-R12E
AMC 397111	MSP-94	13605	971			SEC25-T17S-R12E
AMC 397112	MSP-95	13605	973			SEC30-T17S-R13E
AMC 397113	MSP-96	13605	975			SEC30-T17S-R13E
AMC 397114	MSP-97	13605	977			SEC30-T17S-R13E
AMC 397115	MSP-98	13605	979			SEC30-T17S-R13E
AMC 397116	MSP-99	13605	981			SEC01-T18S-R12E
AMC 397117	MSP-100	13605	983			SEC01-T18S-R12E
AMC 397118	MSP-101	13605	985			SEC20-T17S-R13E
AMC 397119	MSP-102	13605	987			SEC20-T17S-R13E
AMC 397120	MSP-103	13605	989			SEC20-T17S-R13E
AMC 397121	MSP-104	13605	991			SEC20-T17S-R13E
AMC 397122	MSP-105	13605	993			SEC20-T17S-R13E
AMC 397123	MSP-106	13605	995			SEC20-T17S-R13E
AMC 397124	MSP-107	13605	997			SEC20-T17S-R13E
AMC 397125	MSP-108	13605	999			SEC20-T17S-R13E
AMC 397126	MSP-109	13605	1001			SEC20-T17S-R13E
AMC 397127	MSP-110	13605	1003			SEC20-T17S-R13E
AMC 397128	MSP-111	13605	1005			SEC20-T17S-R13E
AMC 397129	MSP-112	13605	1007			SEC20-T17S-R13E
AMC 397130	MSP-113	13605	1009			SEC20-T17S-R13E
AMC 397131	MSP-114	13605	1011			SEC20-T17S-R13E
AMC 397132	MSP-115	13605	1013			SEC20-T17S-R13E
AMC 397133	MSP-116	13605	1015			SEC20-T17S-R13E
AMC 397134	MSP-117	13605	1017			SEC20-T17S-R13E
AMC 397135	MSP-118	13605	1019			SEC20-T17S-R13E
AMC 397136	MSP-119	13605	1021			SEC20-T17S-R13E
AMC 397137	MSP-120	13605	1023			SEC20-T17S-R13E
AMC 397138	MSP-121	13605	1025			SEC20-T17S-R13E
AMC 397139	MSP-122	13605	1027			SEC20-T17S-R13E
AMC 397140	MSP-123	13605	1029			SEC20-T17S-R13E
AMC 397141	MSP-124	13605	1031			SEC20-T17S-R13E
AMC 397142	MSP-125	13605	1033			SEC20-T17S-R13E
AMC 397143	MSP-126	13605	1035			SEC20-T17S-R13E
AMC 397144	MSP-127	13605	1037			SEC20-T17S-R13E
AMC 397145	MSP-128	13605	1039			SEC21-T17S-R13E
AMC 397146	MSP-128	13605	1041			SEC20-T17S-R13E

Date: 7/23/2013

RECEIVED
JUL 23 2013
PIMA COUNTY CLERK'S OFFICE

County: Pima

EXHIBIT A

State: AZ

BLM Serial #	Claim Name	Original Recording		Amended Recording		Location
		Recording #	Page #	Recording #	Page #	
AMC 397147	MSP-130	13605	1043			SEC21-T17S-R13E
AMC 397148	MSP-131	13605	1045			SEC20-T17S-R13E
AMC 397149	MSP-132	13605	1047			SEC21-T17S-R13E
AMC 397150	MSP-133	13605	1049			SEC21-T17S-R13E
AMC 397151	MSP-134	13605	1051			SEC21-T17S-R13E
AMC 397152	MSP-135	13605	1053			SEC21-T17S-R13E
AMC 397153	MSP-136	13605	1055			SEC21-T17S-R13E
AMC 397154	MSP-137	13605	1057			SEC21-T17S-R13E
AMC 397155	MSP-138	13605	1059			SEC21-T17S-R13E
AMC 399774	JHS-1	13763	3018			SEC30-T17S-R13E
AMC 399775	JHS-2	13763	3020			SEC30-T17S-R13E
AMC 399776	JHS-3	13763	3022			SEC30-T17S-R13E
AMC 399777	JHS-4	13763	3024			SEC30-T17S-R13E
AMC 399778	JHS-5	13763	3026			SEC30-T17S-R13E
AMC 399779	JHS-6	13763	3028			SEC30-T17S-R13E
AMC 399780	JHS-7	13763	3030			SEC30-T17S-R13E
AMC 399781	JHS-8	13763	3032			SEC30-T17S-R13E
AMC 399782	JHS-9	13763	3034			SEC30-T17S-R13E
AMC 399783	JHS-10	13763	3036			SEC30-T17S-R13E
AMC 399784	JHS-11	13763	3038			SEC30-T17S-R13E
AMC 399785	JHS-12	13763	3040			SEC30-T17S-R13E
AMC 399786	JHS-13	13763	3042			SEC25-T17S-R12E
AMC 399787	JHS-14	13763	3044			SEC01-T18S-R12E
AMC 399788	JHS-15	13763	3046			SEC01-T18S-R12E
AMC 399789	JHS-16	13763	3048			SEC01-T18S-R12E
AMC 399790	JHS-17	13763	3050			SEC12-T18S-R12E
AMC 399791	JHS-18	13763	3052			SEC12-T18S-R12E
AMC 399792	JHS-19	13763	3054			SEC27-T17S-R13E
AMC 399793	JHS-20	13763	3056			SEC27-T17S-R13E
AMC 399794	JHS-21	13763	3058			SEC27-T17S-R13E
AMC 399795	JHS-22	13763	3060			SEC34-T17S-R12E
AMC 399796	JHS-23	13763	3062			SEC34-T17S-R13E
AMC 399797	JHS-24	13763	3064			SEC34-T17S-R13E
AMC 399798	JHS-25	13763	3066			SEC34-T17S-R13E
AMC 399799	JHS-26	13763	3068			SEC34-T17S-R13E
AMC 399800	JHS-27	13763	3070			SEC25-T17S-R12E
AMC 401702	MSP 88	13871	1145			SEC25-T17S-R12E
AMC 401703	MSP 89	13871	1143			SEC25-T17S-R12E

Date: 7/23/2013

RECEIVED
JUL 23 2013
PIMA COUNTY CLERK'S OFFICE

County: Pima

State: AZ

EXHIBIT A

BLM Serial# Claim Name

AMC 401704 MSP 90
 AMC 418258 ARNI-21
 AMC 418259 ARNI-22
 AMC 418260 ARNI-23
 AMC 418261 ARNI-24
 AMC 418262 ARNI-26
 AMC 418263 ARNI-29
 AMC 421078 ARNI-4
 AMC 421079 ARNI-11
 AMC 421080 DAN-1
 AMC 421081 DAN-2
 AMC 421082 DIANA-1
 AMC 421083 DIANA-2
 AMC 421084 DIANA-3
 AMC 421085 DIANA-4
 AMC 421086 DIANA-5
 AMC 421087 DIANA-6
 AMC 421088 DIANA-7
 AMC 421089 DIANA-8
 AMC 423774 TAMRA-1
 AMC 423775 TAMRA-2
 AMC 423776 TAMRA-3

Original Recording

Amended Recording

Recording#	Page#	Recording#	Page#	Location
	13871	1141		SEC25-T17S-R12E
20121710268				SEC07-T18S-R13E
20121710269				SEC07-T18S-R13E
20121710270				SEC07-T18S-R13E
20121710271				SEC07-T18S-R13E
20121710272				SEC01-T18S-R12E
20121710273				SEC04-T18S-R12E
20130370748				SEC36-T17S-R12E
20130370749				SEC36-T17S-R12E
20130370750				SEC36-T17S-R12E
20130370751				SEC36-T17S-R12E
20130370752				SEC36-T17S-R12E
20130370753				SEC36-T17S-R12E
20130370754				SEC36-T17S-R12E
20130370755				SEC36-T17S-R12E
20130370756				SEC36-T17S-R12E
20130370757				SEC36-T17S-R12E
20130370758				SEC36-T17S-R12E
20130370759				SEC36-T17S-R12E
20131900493				SEC04-T18S-R12E
20131900492				SEC04-T18S-R12E
20131900491				SEC04-T18S-R12E

ENTERED
 AUG 22 2013
 BY: *qf*

NOBENNY XINCHON
 AUG 22 12:05 PM '13
 OFFICE

United States Department of the Interior
Bureau of Land Management
 LANDS/RECREATION & PLANNING
 ONE N CENTRAL AVE
 PHOENIX, AZ 85004 -2203
 Phone: 602-417-9200

Receipt

No: 2852739

Transaction #: 2938501		ENTERED INTO COMPUTER
Date of Transaction: 08/12/2013		
CUSTOMER:		AUG 20 2013
FREEPORT MCMORAN COPPER AND GOLD 333 N CENTRAL AVE STE 100 PHOENIX, AZ 85004-2189 US		AUG 22 2013 - Verified - PB

LINE #	QTY	DESCRIPTION	REMARKS	UNIT PRICE	TOTAL
1	1.00	LOCATABLE MINERALS / MINING CLAIMS- NOT NEW-UNADJUD, ONE AUTH NO. ONLY / MINING CLAIM MONEY RECEIVED CASES: AMC14600/\$89740.00	MAINT 2014 (641)	- n/a -	89740.00
TOTAL:					\$89,740.00

PAYMENT INFORMATION			
1	AMOUNT:	89740.00	POSTMARKED: N/A
	TYPE:	CHECK	RECEIVED: 08/12/2013
	CHECK NO:	0000797453	
	NAME:	FREEPORT MCMORAN COPPER AND GOLD 333 N CENTRAL AVE STE 100 PHOENIX AZ 85004-2189 US	

REMARKS

This receipt was generated by the automated BLM Collections and Billing System and is a paper representation of a portion of the official electronic record contained therein.

FREEM **FREEMPORT-McMORAN**
COPPER & GOLD INC.

Amc 14598
19084
19271 ✓

333 North Central Avenue, Phoenix, AZ 85004 ♦ (602) 366-7348 ♦ (602) 366-7305

Amc 267423
343969
354965
389660
Amc 390053
392440
394411
395460
December 26, 2012

Amc 395849
396113
396508
396630
Amc 397095
399774
401702
416258

Bureau of Land Management, Arizona State Office
One North Central Avenue, Suite 800
Phoenix, Arizona 85004-4427

RE: Notice of Intent to Hold Unpatented Mining Claims and Payment of Filing Fee of \$10.00 per Claim

To whom it may concern:

On behalf of Freeport-McMoRan Sierrita, Inc., attached please find a Notice of Intent to Hold Mining Claims and Payment of BLM Maintenance Fee as recorded in the Official Records of Pima County, Arizona at Sequence 20122360503 on August 23, 2012 ("Notice of Intent to Hold") regarding unpatented mining claims as described therein. Also attached is a check in the amount of \$43,660.00 for payment, \$6,260.00 of which is for payment of the attached claims for the required \$10.00 per claim filing fee ("Filing Fees").

626

To the extent required and/or applicable, the Notice of Intent to Hold and Filing Fees are being submitted in compliance with 30 U.S.C. § 28f, as amended, 43 U.S.C. § 1744, as amended, and other implementing Bureau of Land Management regulations.

Please do not hesitate to contact me should you have any questions or concerns at: Freeport-McMoRan Copper & Gold, 333 North Central Avenue, Phoenix, AZ 85004, phone number 602-366-7348, email: chris_franks@fmi.com.

Regards,

Chris Franks

RECEIVED
BLM ARIZONA STATE OFFICE
DEC 27 P 1:57
PHOENIX, ARIZONA

Attachments

ENTERED INTO COMPUTER

2/90/13 AT

NO. OF CLAIMS 626
AMOUNT 6260
RECEIPT NO. 181639
INIT. SL
** BLM-ASO**

F. ANN RODRIGUEZ, RECORDER
Recorded By
DEPUTY RECORDER
4899



SEQUENCE: 20122360503
NO. PAGES: 20
NTINT 08/23/2012
MAIL 14:49
AMOUNT PAID: \$25.00

MAIL
FREEPORT MCMORAN CORPORATION
333 N CENTRAL AVE
PHOENIX AZ 85004

July 25, 2012

After recording, return to:
Freeport-McMoRan Corporation
Attn: D. Stillwell
333 North Central Avenue
Phoenix, AZ 85004

Bureau of Land Management
Department of the Interior
One N. Central Avenue
Phoenix, AZ 85004

NO. OF CLAIMS 626
AMOUNT 87640
RECEIPT NO. 2623995
INIT. SC

** BLM-ASO**

RECEIVED
BLM AZ STATE OFFICE
2012 DEC 27 P 1:57
PHOENIX, ARIZONA
2012

NOTICE OF INTENT TO HOLD MINING CLAIMS AND PAYMENT OF BLM MAINTENANCE FEE

Re: Payment of Annual Claim Maintenance Fee

Dear Sir or Madam:

This will serve as notice that Freeport-McMoRan Sierrita, Inc., whose address for purposes of this filing is Land and Water Department, 333 North Central Ave., Phoenix, Arizona 85004, intends to hold the mining claims and/or mill sites described on Exhibit A attached hereto for the assessment year ending at 12 o'clock, noon, on September 1, 2013 by payment of the annual maintenance fee of \$140 per claim or site. Payment of such amount is made herewith for such assessment year for each of the claims and sites, the name, and BLM serial number with the book and page or index number of recording of the location notice in the official records of Pima County, Arizona, of which, is set forth on Exhibit A attached hereto and by this reference incorporated herein.

Donald A. Stillwell
Donald A. Stillwell for
Freeport-McMoRan Sierrita, Inc.

State of Arizona)
) ss.
County of Maricopa)

RECEIVED
BLM AZ STATE OFFICE
2012 AUG -6 P 3:21
PHOENIX, ARIZONA

The foregoing instrument was acknowledged before me on July 25, 2012,
Donald A. Stillwell, on behalf of Freeport-McMoRan Sierrita, Inc.

(Seal)

Stephanie D. Turton
Notary Public
My commission expires: 11-18-2015



EXHIBIT A

County: Pima

State: AZ

BLM Serial #	Claim Name	Original Recording		Amended Recording		Location
		Recording #	Page #	Recording #	Page #	
AMC 014600	ANTICIPATION #11	818	547			
AMC 014601	ANTICIPATION NO. 13	836	415	1306		302 SEC09-T18S-R12E
AMC 014602	ANTICIPATION NO. 14	836	416			SEC15-T18S-R12E
AMC 014603	ANTICIPATION # 18	836	420			SEC15-T18S-R12E
AMC 014604	ANTICIPATION #19	836	421	1306		303 SEC10-T18S-R12E
AMC 014606	ANTICIPATION #22	915	300	1306		304 SEC10-T18S-R12E
AMC 014607	ANTICIPATION #23	915	301			SEC15-T18S-R12E
AMC 014609	ANTICIPATION #25	923	598			SEC15-T18S-R12E
AMC 014610	BLACK JACK #1	77	289			SEC15-T18S-R12E
AMC 014611	BLACK JACK #2	77	288	2270		231 SEC07-T18S-R12E
AMC 014612	BLACK JACK #3	77	287	2280		467 SEC07-T18S-R12E
AMC 014613	BLACK JACK #4	77	286	2280		468 SEC07-T18S-R12E
AMC 014614	BLACK JACK EXT. NO. 1	380	37	2280		469 SEC07-T18S-R12E
AMC 014615	BLACK JACK EXT. NO. 2	380	38	2280		489 SEC07-T18S-R12E
AMC 014616	BLUE BELL 1	808	587	2280		490 SEC06-T18S-R12E
AMC 014617	BLUE BELL 2	808	588	2838		180 SEC10-T18S-R12E
AMC 014618	BLUE BELL 3	808	589	2838		181 SEC03-T18S-R12E
AMC 014619	BLUE BELL 4	808	590	2838		182 SEC03-T18S-R12E
AMC 014620	BLUE BELL 5	808	591	2838		183 SEC04-T18S-R12E
AMC 014621	BLUE BELL 6	808	592	2838		184 SEC04-T18S-R12E
AMC 014622	BLUE BELL 7	808	593	2838		185 SEC04-T18S-R12E
AMC 014623	BLUE BELL 8	808	594	2838		186 SEC04-T18S-R12E
AMC 014624	BLUE BELL 9	808	595	2838		187 SEC04-T18S-R12E
AMC 014625	BLUE BELL 10	808	596	2838		188 SEC04-T18S-R12E
AMC 014626	BLUE BELL 11	808	597	2838		189 SEC03-T18S-R12E
AMC 014627	BLUE BELL 12	808	598	2838		190 SEC03-T18S-R12E
AMC 014628	BLUE BELL 13	808	599	2838		191 SEC03-T18S-R12E
AMC 014629	BLUE BELL #14	808	600	2838		192 SEC04-T18S-R12E
AMC 014630	BLUE BELL 15	808	1	2838		193 SEC04-T18S-R12E
AMC 014631	BLUE BELL 16	809	2	2838		194 SEC04-T18S-R12E
AMC 014632	BLUE BELL 17	809	3	2838		195 SEC04-T18S-R12E
AMC 014633	BLUE BELL 18	809	4	2838		196 SEC04-T18S-R12E
AMC 014634	BLUE BELL 19	809	5	2838		197 SEC04-T18S-R12E
AMC 014635	BLUE BELL 20	809	6	2838		198 SEC04-T18S-R12E
AMC 014636	BLUE BELL 21	809	7	2838		199 SEC04-T18S-R12E
AMC 014637	BLUE BELL 22	809	8	2838		200 SEC04-T18S-R12E
AMC 014638	BOUNDARY #7	1340	322	2838		201 SEC03-T18S-R12E
						SEC22-T18S-R12E

Date: 7/20/2012

Page 1

RECEIVED
 BLM AZ STATE OFFICE
 2012 AUG - 6 P 3:31
 PHOENIX ARIZONA
 RECEIVED
 BLM AZ STATE OFFICE
 2012 AUG 27 P 1:57

37/SC

EXHIBIT A

County: Pima

State: AZ

BLM Serial #	Claim Name	Original Recording		Amended Recording		Location
		Recording #	Page #	Recording #	Page #	
AMC 014639	BOUNDARY #8	1340	323			SEC22-T18S-R12E
AMC 014640	BOUNDARY #9	1340	324			SEC22-T18S-R12E
AMC 014641	BOUNDARY #10	1340	325			SEC22-T18S-R12E
AMC 014642	BOUNDARY #11	1340	326			SEC22-T18S-R12E
AMC 014643	BOUNDARY #12	1340	327			SEC22-T18S-R12E
AMC 014644	BOUNDARY #13	1340	328			SEC22-T18S-R12E
AMC 014645	BOUNDARY #14	1340	329			SEC22-T18S-R12E
AMC 014646	BOUNDARY #15	1340	330			SEC22-T18S-R12E
AMC 014647	BOUNDARY #16	1340	331			SEC22-T18S-R12E
AMC 014648	BOUNDARY #17	1340	332			SEC22-T18S-R12E
AMC 014649	BOUNDARY #18	1340	333			SEC22-T18S-R12E
AMC 014650	BOUNDARY #19	1340	334			SEC22-T18S-R12E
AMC 014651	BOUNDARY #20	1340	335			SEC22-T18S-R12E
AMC 014652	BOUNDARY #21	1340	336			SEC22-T18S-R12E
AMC 014653	BOUNDARY #22	1340	337			SEC22-T18S-R12E
AMC 014654	BOUNDARY #23 FRACTION	1340	338			SEC22-T18S-R12E
AMC 014655	BOUNDARY #24 FRACTION	1340	339			SEC22-T18S-R12E
AMC 014657	COPPER EMPIRE #2	638	148	1306	307	SEC09-T18S-R12E
AMC 014658	COPPER EMPIRE #3	817	51	1306	308	SEC09-T18S-R12E
AMC 014659	COPPER EMPIRE #4	817	52	1306	309	SEC09-T18S-R12E
AMC 014660	COPPER EMPIRE #5	817	53	1306	310	SEC09-T18S-R12E
AMC 014661	COPPER EMPIRE #6	817	54	1306	311	SEC09-T18S-R12E
AMC 014662	COPPER EMPIRE #7	817	55	2838	178	SEC09-T18S-R12E
AMC 014663	COPPER EMPIRE #8	817	56	1306	313	SEC09-T18S-R12E
AMC 014664	COPPER EMPIRE #9	817	57	2838	179	SEC04-T18S-R12E
AMC 014665	COPPER EMPIRE #10	817	58	1306	315	SEC10-T18S-R12E
AMC 014666	COPPER GIANT #1	638	139	2731	371	SEC05-T18S-R12E
AMC 014667	COPPER GIANT #2	638	140	2731	372	SEC04-T18S-R12E
AMC 014668	COPPER GIANT #3	638	141	2731	373	SEC05-T18S-R12E
AMC 014669	COPPER GIANT #4	638	142	2731	374	SEC05-T18S-R12E
AMC 014670	COPPER GIANT #5	638	143	2731	375	SEC05-T18S-R12E
AMC 014671	COPPER GIANT #6	638	144	2731	376	SEC05-T18S-R12E
AMC 014672	COPPER GIANT #7	638	145	2731	377	SEC05-T18S-R12E
AMC 014673	COPPER GIANT #8	638	146	2731	378	SEC05-T18S-R12E
AMC 014674	COPPER JOHN EXTENSION #19	580	199	1038	524	SEC20-T18S-R12E
AMC 014675	COPPER JOHN EXTENSION #21	580	201	1038	526	SEC16-T18S-R12E

Date: 7/20/2012

RECEIVED
 BLM AZ STATE OFFICE
 2012 AUG -6 P 3:31
 BLM STATE OFFICE

36/30

EXHIBIT A

County: Pima

State: AZ

BLM Serial #	Claim Name	Original Recording		Amended Recording		Location
		Recording #	Page #	Recording #	Page #	
AMC 014676	COPPER JOHN EXTENSION #23	580	203	1038	527	SEC20-T18S-R12E
AMC 014677	COPPER JOHN EXTENSION #24	580	204	1063	584	SEC21-T18S-R12E
AMC 014678	COPPER JOHN EXTENSION #25	580	205	1038	528	SEC21-T18S-R12E
AMC 014679	COPPER JOHN EXTENSION #26	580	206	1049	250	SEC17-T18S-R12E
AMC 014680	COPPER JOHN EXTENSION #27	580	207	1063	585	SEC20-T18S-R12E
AMC 014681	COPPER JOHN EXTENSION #28	580	208	1063	586	SEC20-T18S-R12E
AMC 014682	COPPER JOHN EXTENSION #29	580	209	1083	587	SEC20-T18S-R12E
AMC 014683	COPPER JOHN EXTENSION #30	580	210	1063	588	SEC20-T18S-R12E
AMC 014684	COPPER JOHN EXTENSION #31	580	211	1079	541	SEC20-T18S-R12E
AMC 014685	COPPER JOHN EXTENSION #35	580	215	1049	251	SEC17-T18S-R12E
AMC 014686	COPPER JOHN EXTENSION #42	784	59	2740	104	SEC09-T18S-R12E
AMC 014687	COPPER JOHN EXTENSION #43	784	60	2740	105	SEC09-T18S-R12E
AMC 014688	DEC NO. 1	2241	152			SEC07-T18S-R12E
AMC 014689	DEC NO. 2	2241	153			SEC07-T18S-R12E
AMC 014690	ESCONDIDO #1	76	623	1742	78	SEC18-T18S-R12E
AMC 014691	FRIJOLE	76	547	2965	149	SEC17-T18S-R12E
AMC 014692	HOPE #1	1469	28			SEC07-T18S-R12E
AMC 014693	HOPE #2	1469	27			SEC18-T18S-R12E
AMC 014694	JULY NO 1	2331	293			SEC18-T18S-R12E
AMC 014695	JULY NO 2	2331	292			SEC18-T18S-R12E
AMC 014697	LUCKY BOY #1	76	547	1742	76	SEC18-T18S-R12E
AMC 014898	MAY 1	1756	197	2838	177	SEC09-T18S-R12E
AMC 014699	MAY BIRD #2	890	286	2485	333	SEC12-T18S-R11E
AMC 014700	MAY BIRD #3	890	287	2485	334	SEC12-T18S-R11E
AMC 014701	MAY BIRD #4	890	288	2485	335	SEC12-T18S-R11E
AMC 014702	MAY BIRD #5	890	289	2485	336	SEC12-T18S-R11E
AMC 014703	MAY BIRD #6	890	290	2485	337	SEC12-T18S-R11E
AMC 014704	MAY BIRD #7	890	291	2485	338	SEC12-T18S-R11E
AMC 014705	MAY BIRD #9	977	133	2485	339	SEC12-T18S-R11E
AMC 014706	MAY BIRD #10	977	134	2485	340	SEC12-T18S-R11E
AMC 014707	MAY BIRD #11	977	135	2485	341	SEC11-T18S-R11E
AMC 014708	MAY BIRD #16	977	140	2485	342	SEC12-T18S-R11E

Date: 7/20/2012

RECEIVED
 BLM AZ STATE OFFICE
 2012 AUG -6 P 3:31
 PHOENIX REGION
 2012 JUL 27 P 1:58

32/54

EXHIBIT A

County: Pima

State: AZ

BLM Serial #	Claim Name	Original Recording		Amended Recording		Location
		Recording #	Page #	Recording #	Page #	
AMC 014709	MAY BIRD #17	977	141	2485	343	SEC12-T18S-R11E
AMC 014710	MAY BIRD #18	977	142	2485	344	SEC12-T18S-R11E
AMC 014711	MAY BIRD #19	977	143	2485	345	SEC12-T18S-R11E
AMC 014712	MAY BIRD #21	977	145	2485	346	SEC07-T18S-R12E
AMC 014713	MAY BIRD #36	1484	547	2485	347	SEC13-T18S-R11E
AMC 014714	MAY BIRD #37	1484	548	2485	348	SEC07-T18S-R12E
AMC 014715	MAY BIRD #38	1484	549	2485	349	SEC13-T18S-R11E
AMC 014716	MAY BIRD #39	1484	550	2485	350	SEC18-T18S-R12E
AMC 014717	MAY BIRD #40	1484	551	2485	351	SEC13-T18S-R11E
AMC 014718	MAY BIRD #41	1484	552	2485	352	SEC18-T18S-R12E
AMC 014719	MAY BIRD #42	1484	553	2485	353	SEC18-T18S-R12E
AMC 014720	MAY BIRD #43	1484	554	2485	354	SEC18-T18S-R12E
AMC 014721	MAY BIRD #44	1484	555	2485	355	SEC18-T18S-R12E
AMC 014722	MAY BIRD #51	1484	562	2485	356	SEC07-T18S-R12E
AMC 014723	MAY BIRD #52	1484	563	2485	357	SEC12-T18S-R11E
AMC 014724	MAY BIRD #58	1484	569	2485	358	SEC06-T18S-R12E
AMC 014725	MAY BIRD #59	1484	570	2485	359	SEC06-T18S-R12E
AMC 014726	MAY BIRD #60	1484	571	2485	360	SEC06-T18S-R12E
AMC 014727	MAY BIRD #62	1484	573	2485	361	SEC06-T18S-R12E
AMC 014728	MONZONITE NO. 1	1602	116			SEC04-T18S-R12E
AMC 014729	NEW YEARS EVE EXT. #12	638	131	2731	379	SEC09-T18S-R12E
AMC 014730	NEW YEARS EVE EXT. #13	638	132	2731	380	SEC09-T18S-R12E
AMC 014731	NEW YEARS EVE EXT. #14	641	66	2731	381	SEC09-T18S-R12E
AMC 014732	NEW YEARS EVE EXT. #15	638	133	2731	382	SEC09-T18S-R12E
AMC 014733	NEW YEARS EVE EXT. #16	638	138	2747	206	SEC08-T18S-R12E
AMC 014734	NEW YEARS EVE EXT. #17	638	129	2731	384	SEC08-T18S-R12E
AMC 014735	NEW YEARS EVE EXT. #18	638	135	2731	385	SEC08-T18S-R12E
AMC 014736	NEW YEARS EVE EXT. #19	638	130	2731	386	SEC09-T18S-R12E
AMC 014737	NEW YEARS EVE EXT. #20	638	134	2731	387	SEC08-T18S-R12E
AMC 014738	NEW YEARS EVE EXT. #21	638	137	2731	388	SEC04-T18S-R12E
AMC 014739	NEW YEARS EVE EXT. #22	638	136	2747	205	SEC08-T18S-R12E
AMC 014740	OAKIE #1	821	79	1079	538	SEC20-T18S-R11E

Date: 7/20/2012

RECEIVED
 BLM AZ STATE OFFICE
 2012 AUG - 6 P 3:21
 PHOENIX, ARIZONA
 RECEIVED
 BLM AZ STATE OFFICE
 2012 SEP 27 P 1:58

32/54

EXHIBIT A

County: Pima

State: AZ

BLM Serial #	Claim Name	Original Recording		Amended Recording		
		Recording #	Page #	Recording #	Page #	Location
AMC 014741	OAKIE #6	821	84	1079	539	SEC20-T18S-R12E
AMC 014742	OAKIE #9	821	87	1079	540	SEC20-T18S-R12E
AMC 014743	OAKIE NO. 21	2302	199			SEC20-T18S-R12E
AMC 014744	OAKIE NO. 22	2302	200			SEC20-T18S-R12E
AMC 014745	OAKIE NO. 23	2302	201			SEC20-T18S-R12E
AMC 014746	OAKIE NO. 24	2302	202			SEC20-T18S-R12E
AMC 014747	OAKIE NO. 25	2302	203			SEC20-T18S-R12E
AMC 014748	OAKIE NO. 26	2302	204			SEC20-T18S-R12E
AMC 014749	OAKIE NO. 27	2302	205			SEC20-T18S-R12E
AMC 014750	OCTOBER NO. 2	2469	245			SEC20-T18S-R12E
AMC 014751	PANA BLANCA EXT. NO. 1	784	62	2379	301	SEC06-T18S-R12E
AMC 014752	PANA BLANCA EXT. NO. 2	784	63	2379	302	SEC07-T18S-R12E
AMC 014753	PANA BLANCA EXT. NO. 3	784	64	2379	303	SEC06-T18S-R12E
AMC 014754	PANA BLANCA EXT. NO. 4	784	65	2379	304	SEC06-T18S-R12E
AMC 014755	PANA BLANCA EXT. NO. 5	784	66	2556	374	SEC07-T18S-R12E
AMC 014756	PANA BLANCA EXTENTION #6	784	68	2379	306	SEC07-T18S-R12E
AMC 014757	PANA BLANCA EXTENTION #7	784	67	2556	375	SEC07-T18S-R12E
AMC 014758	PANA BLANCA EXT. NO. 8	784	69	2379	308	SEC12-T18S-R11E
AMC 014759	P. B. NO. 2	2314	299	2444	238	SEC07-T18S-R12E
AMC 014760	P. B. NO. 5	2330	287	2384	183	SEC06-T18S-R12E
AMC 014761	P. B. NO. 8	2380	290			SEC08-T18S-R12E
AMC 014762	PENA BLANCA #5	681	235	2379	294	SEC05-T18S-R12E
AMC 014763	PLADA #1	2731	365			SEC08-T18S-R12E
AMC 014764	PLADA #2	2731	366			SEC08-T18S-R12E
AMC 014765	PLADA #3	2731	367	2747	207	SEC08-T18S-R12E
AMC 014766	PLADA #4	2731	368			SEC09-T18S-R12E
AMC 014767	PLADA #5	2731	369			SEC09-T18S-R12E
AMC 014768	PLADA #6	2731	370			SEC09-T18S-R12E
AMC 014769	QUARTZ HILL #3	1848	596	2769	82	SEC09-T18S-R12E
AMC 014770	RED HILL EXTENSION #1	512	411	2485	362	SEC18-T18S-R12E
AMC 014771	RED HILL EXTENSION #2	512	412	1072	586	SEC20-T18S-R12E
AMC 014772	RED HILL EXTENSION #3	512	413	1003	382	SEC20-T18S-R12E
				1049	254	SEC20-T18S-R12E

Date: 7/20/2012

RECEIVED
 BLM AZ STATE OFFICE
 2012 AUG -6 P 3:31
 PHOENIX ARIZONA
 RECEIVED
 BLM AZ STATE OFFICE
 2012 DEC 27 P 1:58

32/54

EXHIBIT A

County: Pima

State: AZ

BLM Serial #	Claim Name	Original Recording		Amended Recording		Location
		Recording #	Page #	Recording #	Page #	
AMC 014773	RED HILL EXTENSION #6	646	241	1083	575	SEC17-T18S-R12E
AMC 014774	RED HILL EXTENSION #7	646	242	1072	587	SEC20-T18S-R12E
AMC 014775	RED HILL EXTENSION #10	646	244	1072	588	SEC20-T18S-R12E
AMC 014776	RED HILL EXTENSION #11	646	245	1063	572	SEC20-T18S-R12E
AMC 014777	RED HILL EXTENSION #12	646	246	1063	573	SEC20-T18S-R12E
AMC 014778	RED HILL EXTENSION #13	646	247	1049	256	SEC17-T18S-R12E
AMC 014779	RED HILL EXTENSION #17	821	78	1049	257	SEC17-T18S-R12E
AMC 014781	RESERVE NO. 7	822	486			SEC10-T18S-R12E
AMC 014782	RESERVE NO. 8	822	487			SEC10-T18S-R12E
AMC 014783	RESERVE NO. 9	822	488			SEC10-T18S-R12E
AMC 014784	RESERVE NO. 10	822	489			SEC10-T18S-R12E
AMC 014785	RESERVE NO. 11	822	490			SEC10-T18S-R12E
AMC 014786	RESERVE NO. 12	822	491			SEC10-T18S-R12E
AMC 014787	RESERVE NO. 13	822	492			SEC10-T18S-R12E
AMC 014788	RESERVE NO. 14	822	493			SEC15-T18S-R12E
AMC 014789	RESERVE #15	822	494			SEC10-T18S-R12E
AMC 014790	RESERVE #16	923	581	1154	188	SEC15-T18S-R12E
AMC 014791	RESERVE #17	923	592			SEC15-T18S-R12E
AMC 014792	RESERVE #18	923	593			SEC15-T18S-R12E
AMC 014793	RESERVE #19	923	594			SEC15-T18S-R12E
AMC 014794	RESERVE #20	923	595	1154	189	SEC15-T18S-R12E
AMC 014795	RESERVE #21	923	596			SEC15-T18S-R12E
AMC 014796	RESERVE #22	932	353			SEC15-T18S-R12E
AMC 014797	RESERVE #23	923	582			SEC15-T18S-R12E
AMC 014798	RESERVE #24	923	583			SEC15-T18S-R12E
AMC 014799	RESERVE #25	923	584			SEC15-T18S-R12E
AMC 014800	RESERVE #26	923	585			SEC15-T18S-R12E
AMC 014801	RESERVE #27	923	586			SEC15-T18S-R12E
AMC 014802	RESERVE #28	923	587			SEC15-T18S-R12E
AMC 014803	RESERVE #29	935	566			SEC15-T18S-R12E
AMC 014804	RESERVE #30	923	588			SEC15-T18S-R12E
AMC 014805	RESERVE #31	923	589			SEC15-T18S-R12E
AMC 014806	RESERVE #32	923	590			SEC15-T18S-R12E
AMC 014807	RESERVE #33	923	591			SEC15-T18S-R12E

Date: 7/20/2012

RECEIVED
 BLM AZ STATE OFFICE
 2012 AUG - 6 P 3:31
 HENDERSON, ARIZONA

RECEIVED
 BLM AZ STATE OFFICE
 2012 AUG 07 10:14:50

34/4

EXHIBIT A

County: Pima

State: AZ

BLM Serial #	Claim Name	Original Recording		Amended Recording		Location
		Recording #	Page #	Recording #	Page #	
AMC 014808	RESERVE #34	935	565			SEC15-T18S-R12E
AMC 014809	RESERVE NO. 36 FRACTION	2302	215			SEC15-T18S-R12E
AMC 014810	RESERVE NO. 37 FRACTION	2302	216			SEC15-T18S-R12E
AMC 014811	RESERVE NO. 38 FRACTION	2302	217			SEC15-T18S-R12E
AMC 014812	RESERVE NO. 39 FRACTION	2302	218			SEC15-T18S-R12E
AMC 014813	SEPT. NO 4	2331	291			SEC06-T18S-R12E
AMC 014814	SEPT. NO 5	2331	290			SEC12-T18S-R11E
AMC 014815	SEPT. NO 6	2331	288			SEC12-T18S-R11E
AMC 014816	TINAJA #3	836	404	1063	578	SEC15-T18S-R12E
AMC 014817	TINAJA #4	836	405	1063	579	SEC21-T18S-R12E
AMC 014818	TINAJA #5	836	406	1063	580	SEC21-T18S-R12E
AMC 014821	TINAJA #9	836	410	1063	581	SEC21-T18S-R12E
AMC 014822	TINAJA #10	836	411	1063	582	SEC21-T18S-R12E
AMC 014823	TINAJA #11	836	412	1072	589	SEC21-T18S-R12E
AMC 014824	TINAJA #12	836	413	1063	583	SEC21-T18S-R12E
AMC 014825	TINAJA NO. 14	883	17			SEC21-T18S-R12E
AMC 014826	TINAJA #16	915	298	1089	153	SEC15-T18S-R12E
AMC 014827	TINAJA NO. 19	2302	207			SEC21-T18S-R12E
AMC 014828	TINAJA NO. 20	2302	208			SEC21-T18S-R12E
AMC 014829	TINAJA NO. 21	2302	209			SEC21-T18S-R12E
AMC 014830	TINAJA NO. 22	2302	210			SEC21-T18S-R12E
AMC 014831	TINAJA NO. 23	2302	211			SEC21-T18S-R12E
AMC 014832	TINAJA NO. 24	2302	212			SEC22-T18S-R12E
AMC 014833	TINAJA NO. 25	2302	213			SEC21-T18S-R12E
AMC 014834	TINAJA NO. 26	2302	214			SEC22-T18S-R12E
AMC 014835	VIRGINIA #1	1734	53	1746	522	SEC17-T18S-R12E
AMC 014836	VIRGINIA #2	1734	54	1746	523	SEC17-T18S-R12E
AMC 014837	VIRGINIA #3	1734	55	1746	524	SEC17-T18S-R12E
AMC 014838	VIRGINIA #4	1734	56	1748	571	SEC17-T18S-R12E
AMC 19084	Rich 1	3934	532			SEC34-T17S-R13E
AMC 19086	Rich 3	3934	534			SEC34-T17S-R13E
AMC 19088	Rich 5	3934	536			SEC34-T17S-R13E
AMC 19090	Rich 7	3934	538			SEC34-T17S-R13E
AMC 19092	Rich 9	3934	540			SEC27-T17S-R13E
AMC 19094	Rich 11	3934	542			SEC27-T17S-R13E
AMC 19096	Rich 13	2233	16			SEC27-T17S-R13E

Date: 7/20/2012

RECEIVED
 BLM AZ STATE OFFICE
 2012 AUG -6 P 3:31

36/4

EXHIBIT A

County: Pima

State: AZ

BLM Serial #	Claim Name	Original Recording		Amended Recording		Location
		Recording #	Page #	Recording #	Page #	
AMC 19098	Rich 15	2233	18			SEC27-T17S-R13E
AMC 19100	Rich 17	2233	20			SEC27-T17S-R13E
AMC 19102	Rich 19	3934	544			SEC27-T17S-R13E
AMC 19104	Rich 21	3934	546			SEC27-T17S-R13E
AMC 19106	Rich 23	3934	548			SEC27-T17S-R13E
AMC 19108	Rich 25	3934	550			SEC27-T17S-R13E
AMC 19110	Rich 27	3934	552			SEC27-T17S-R13E
AMC 19111	Rich 28	3934	553			SEC34-T17S-R13E
AMC 19112	Rich 29	3934	554			SEC34-T17S-R13E
AMC 19114	Rich 31	3934	556			SEC34-T17S-R13E
AMC 19115	Rich 32	3934	557			SEC34-T17S-R13E
AMC 19278	Eric 10	2220	175			SEC34-T17S-R13E
AMC 19280	Eric 12	2220	177			SEC34-T17S-R13E
AMC 19282	Eric 14	2220	179			SEC34-T17S-R13E
AMC 19284	Eric 16	2220	181			SEC34-T17S-R13E
AMC 19286	Eric 18	3934	527			SEC34-T17S-R13E
AMC 19292	Eric 24	2220	189			SEC34-T17S-R13E
AMC 19294	Eric 26	2220	191			SEC34-T17S-R13E
AMC 19296	Eric 28	2220	193			SEC34-T17S-R13E
AMC 19298	Eric 30	2220	195			SEC34-T17S-R13E
AMC 19300	Eric 32	2220	197			SEC34-T17S-R13E
AMC 19302	Eric 34	2220	199			SEC27-T17S-R13E
AMC 19304	Eric 36	2220	201			SEC27-T17S-R13E
AMC 19306	Eric 38	2220	203			SEC27-T17S-R13E
AMC 19308	Eric 40	2220	205			SEC27-T17S-R13E
AMC 19310	Eric 42	2220	207			SEC27-T17S-R13E
AMC 19314	Eric 46	2238	305			SEC27-T17S-R13E
AMC 19316	Eric 48	2238	303			SEC27-T17S-R13E
AMC 19318	Enc 50	2238	301			SEC27-T17S-R13E
AMC 267423	ANTICIPATION # 9	8011	2117			SEC10-T18S-R12E
AMC 267424	ANTICIPATION #10	8011	2120			SEC10-T18S-R12E
AMC 267425	ANTICIPATION #20	8011	2123			SEC10-T18S-R12E
AMC 267426	ANTICIPATION #24	8011	2125			SEC10-T18S-R12E
AMC 267427	TINAJA NO. 6	8011	2135			SEC15-T18S-R12E
AMC 267428	TINAJA NO. 7	8011	2133			SEC22-T18S-R12E
AMC 267429	COPPER EMPIRE #1	8011	2127			SEC21-T18S-R12E
AMC 267430	JULY NO. 5	8011	2129			SEC09-T18S-R12E
AMC 267431	RESERVE #3	8011	2131			SEC10-T18S-R12E

Date: 7/20/2012

RECEIVED
BLM AZ STATE OFFICE

2012 AUG -6 P 3:31

PHOENIX, ARIZONA

RECEIVED
BLM AZ STATE OFFICE

2012 AUG 27 P 3:53

PHOENIX, ARIZONA

Page 8

38/sc

EXHIBIT A

County: Pima

State: AZ

BLM Serial #	Claim Name	Original Recording		Amended Recording		Location
		Recording #	Page #	Recording #	Page #	
AMC 343969	OXIDE 1	10401	205			SEC06-T18S-R12E
AMC 343970	OXIDE 2	10401	207			SEC06-T18S-R12E
AMC 343971	OXIDE 3	10401	209			SEC06-T18S-R12E
AMC 343972	OXIDE 4	10401	211			SEC06-T18S-R12E
AMC 343973	OXIDE 5	10401	213			SEC05-T18S-R12E
AMC 343974	OXIDE 6	10401	215			SEC05-T18S-R12E
AMC 343975	OXIDE 7	10401	217			SEC05-T18S-R12E
AMC 343976	OXIDE 8	10401	219			SEC05-T18S-R12E
AMC 343977	OXIDE 9	10401	221			SEC05-T18S-R12E
AMC 343978	OXIDE 10	10401	223			SEC05-T18S-R12E
AMC 343979	OXIDE 11	10401	225			SEC05-T18S-R12E
AMC 343980	OXIDE 12	10401	227			SEC05-T18S-R12E
AMC 343981	OXIDE 13	10401	229			SEC05-T18S-R12E
AMC 343982	OXIDE 14	10401	231			SEC05-T18S-R12E
AMC 343983	OXIDE 15	10401	233			SEC05-T18S-R12E
AMC 343984	OXIDE 16	10401	235			SEC05-T18S-R12E
AMC 343985	OXIDE 17	10401	237			SEC05-T18S-R12E
AMC 343986	OXIDE 18	10401	239			SEC05-T18S-R12E
AMC 343987	OXIDE 19	10401	241			SEC05-T18S-R12E
AMC 343988	OXIDE 20	10401	243			SEC05-T18S-R12E
AMC 343989	OXIDE 21	10401	245			SEC05-T18S-R12E
AMC 343990	OXIDE 22	10401	247			SEC05-T18S-R12E
AMC 343991	OXIDE 23	10401	249			SEC05-T18S-R12E
AMC 343992	OXIDE 24	10401	251			SEC05-T18S-R12E
AMC 343993	OXIDE 25	10401	253			SEC05-T18S-R12E
AMC 343994	OXIDE 26	10401	255			SEC06-T18S-R12E
AMC 343995	OXIDE 27	10401	257			SEC05-T18S-R12E
AMC 343996	OXIDE 28	10401	259			SEC05-T18S-R12E
AMC 343997	OXIDE 29	10401	261			SEC05-T18S-R12E
AMC 343998	OXIDE 30	10401	263			SEC05-T18S-R12E
AMC 343999	OXIDE 31	10401	265			SEC05-T18S-R12E
AMC 344000	OXIDE 32	10401	267			SEC05-T18S-R12E
AMC 344001	OXIDE 33	10401	269			SEC05-T18S-R12E
AMC 344002	OXIDE 34	10401	271			SEC05-T18S-R12E
AMC 344003	OXIDE 35	10401	273			SEC05-T18S-R12E
AMC 344004	OXIDE 36	10401	275			SEC05-T18S-R12E
AMC 354965	JAKE #1	11455	2469			SEC11-T18S-R12E
AMC 354966	JAKE #2	11455	2471			SEC11-T18S-R12E

Date: 7/20/2012

RECEIVED
BLM AZ STATE OFFICE

RECEIVED
BLM AZ STATE OFFICE
2012 DEC 27 P 1:53

38/sc

EXHIBIT A

County: Pima

State: AZ

BLM Serial #	Claim Name	Original Recording		Amended Recording		Location
		Recording #	Page #	Recording #	Page #	
AMC 354967	JAKE #3	11455	2473			SEC11-T18S-R12E
AMC 354968	JAKE #4	11455	2475			SEC11-T18S-R12E
AMC 354969	JAKE #5	11455	2477	13425	16	SEC11-T18S-R12E
AMC 354970	JAKE #6	11455	2479	13425	18	SEC11-T18S-R12E
AMC 354971	JAKE #7	11455	2481	13425	20	SEC11-T18S-R12E
AMC 354972	JAKE #8	11455	2483			SEC11-T18S-R12E
AMC 354973	JAKE #9	11455	2485			SEC11-T18S-R12E
AMC 354974	JAKE #10	11455	2487			SEC11-T18S-R12E
AMC 354975	JAKE #11	11455	2489			SEC11-T18S-R12E
AMC 354976	JAKE #12	11455	2491			SEC11-T18S-R12E
AMC 354977	JAKE #13	11455	2493	13425	22	SEC11-T18S-R12E
AMC 354978	JAKE #14	11455	2495	13425	24	SEC11-T18S-R12E
AMC 354979	JAKE #15	11455	2497	13425	26	SEC11-T18S-R12E
AMC 354980	JAKE #16	11455	2499	13425	28	SEC12-T18S-R12E
AMC 354981	JAKE #17	11455	2501	13425	30	SEC12-T18S-R12E
AMC 354982	JAKE #18	11455	2503	13425	32	SEC12-T18S-R12E
AMC 354983	JAKE #19	11455	2505	13425	34	SEC12-T18S-R12E
AMC 354984	JAKE #20	11455	2507	13425	36	SEC12-T18S-R12E
AMC 354985	JAKE #21	11455	2509	13425	38	SEC12-T18S-R12E
AMC 354986	JAKE #22	11455	2511	13425	40	SEC12-T18S-R12E
AMC 354987	JAKE #23	11455	2513	13425	42	SEC12-T18S-R12E
AMC 354988	JAKE #24	11455	2515	13425	44	SEC12-T18S-R12E
AMC 354989	JAKE #25	11455	2517	13425	46	SEC12-T18S-R12E
AMC 354990	JAKE #26	11455	2519	13425	48	SEC12-T18S-R12E
AMC 354992	JAKE #28	11455	2523	13425	50	SEC12-T18S-R12E
AMC 354993	JAKE #29	11455	2525	13425	52	SEC12-T18S-R12E
AMC 354994	JAKE #30	11455	2527	13425	54	SEC12-T18S-R12E
AMC 354995	JAKE #31	11455	2529	13425	56	SEC12-T18S-R12E
AMC 354996	JAKE #32	11455	2531	13425	58	SEC12-T18S-R12E
AMC 354997	JAKE #33	11455	2533	13425	60	SEC12-T18S-R12E
AMC 354998	JAKE #34	11455	2535	13425	62	SEC12-T18S-R12E
AMC 354999	JAKE #35	11455	2537	13478	4	SEC12-T18S-R12E
AMC 355000	JAKE #36	11455	2539	13478	2	SEC12-T18S-R12E
AMC 389660	SIR #1	13245	553			SEC04-T18S-R12E
AMC 389661	SIR #2	13245	555			SEC04-T18S-R12E
AMC 389662	SIR #3	13245	557			SEC04-T18S-R12E
AMC 389663	SIR #4	13245	559			SEC04-T18S-R12E
AMC 389664	SIR #5	13245	561			SEC04-T18S-R12E

Date: 7/20/2012

Page 10

RECEIVED
 BLM AZ STATE OFFICE
 2012 AUG -6 P 3:31
 PHOENIX, ARIZONA
 2012 DEC 27 P 1:58
 RECEIVED
 BLM AZ STATE OFFICE

35/44

EXHIBIT A

County: Pima

State: AZ

BLM Serial #	Claim Name	Original Recording		Amended Recording		Location
		Recording #	Page #	Recording #	Page #	
AMC 389665	SIR #6	13245	563			SEC04-T18S-R12E
AMC 389666	SIR #7	13245	565			SEC04-T18S-R12E
AMC 389667	SIR #8	13245	567			SEC04-T18S-R12E
AMC 389668	SIR #9	13245	569			SEC04-T18S-R13E
AMC 389669	SIR #10	13245	571			SEC04-T18S-R12E
AMC 389670	SIR #11	13245	573			SEC04-T18S-R12E
AMC 389671	SIR #12	13245	575			SEC04-T18S-R12E
AMC 389672	SIR #13	13245	577			SEC04-T18S-R12E
AMC 389673	SIR #14	13245	579			SEC04-T18S-R12E
AMC 389674	SIR #15	13245	581			SEC04-T18S-R12E
AMC 389675	SIR #16	13245	583			SEC04-T18S-R12E
AMC 389676	SIR #17	13245	585			SEC04-T18S-R12E
AMC 389677	SIR #18	13245	587			SEC04-T18S-R12E
AMC 389678	SIR #19	13245	589			SEC04-T18S-R12E
AMC 389679	SIR #20	13245	591			SEC04-T18S-R12E
AMC 389680	SIR #21	13245	593			SEC04-T18S-R12E
AMC 389681	SIR #22	13245	595			SEC04-T18S-R12E
AMC 389682	SIR #23	13245	597			SEC04-T18S-R12E
AMC 389683	SIR #24	13245	599			SEC04-T18S-R12E
AMC 389684	SIR #25	13245	601			SEC04-T18S-R12E
AMC 389685	SIR #26	13245	603			SEC04-T18S-R12E
AMC 389686	SIR #27	13245	605			SEC04-T18S-R12E
AMC 389687	SIR #28	13245	607			SEC04-T18S-R12E
AMC 389688	SIR #29	13245	609			SEC04-T18S-R12E
AMC 389694	SIR #35	13245	621			SEC01-T18S-R12E
AMC 389695	SIR #36	13245	623			SEC01-T18S-R12E
AMC 389696	SIR #37	13245	625			SEC04-T18S-R12E
AMC 389697	SIR #38	13245	627			SEC04-T18S-R12E
AMC 389698	SIR #39	13245	629			SEC04-T18S-R12E
AMC 389699	SIR #40	13245	631			SEC04-T18S-R12E
AMC 389700	SIR #41	13245	633			SEC04-T18S-R12E
AMC 389701	SIR #42	13245	635			SEC04-T18S-R12E
AMC 390053	BND #1	13258	219			SEC23-T18S-R12E
AMC 390054	BND #2	13258	221			SEC23-T18S-R12E
AMC 390055	BND #3	13258	223			SEC23-T18S-R12E
AMC 390056	BND #4	13258	225			SEC23-T18S-R12E
AMC 390057	BND #5	13258	227			SEC23-T18S-R12E
AMC 390058	BND #6	13258	229			SEC23-T18S-R12E

Date: 7/20/2012

Page

RECEIVED
 BLM AZ STATE OFFICE
 2012 AUG -6 P 3:31
 CHENIX, ARIZONA

RECEIVED
 BLM AZ STATE OFFICE
 2012 DEC 27 P 1:56

38/50

EXHIBIT A

County: Pima

State: AZ

BLM Serial #	Claim Name	Original Recording		Amended Recording		Location
		Recording #	Page #	Recording #	Page #	
AMC 390059	BND #7	13258	231			SEC23-T18S-R12E
AMC 392440	CGO-1	13312	161			SEC05-T18S-R12E
AMC 392441	CGO-2	13312	163			SEC04-T18S-R12E
AMC 392442	CGO-3	13312	165			SEC04-T18S-R12E
AMC 392443	CGO-4	13312	167			SEC04-T18S-R12E
AMC 394407	ANT-1	13373	29			SEC03-T18S-R12E
AMC 394408	ANT-2	13373	31			SEC03-T18S-R12E
AMC 394409	ANT-3	13373	33			SEC10-T18S-R12E
AMC 394410	ANT-4	13373	35			SEC10-T18S-R12E
AMC 394411	ANT-5	13373	37			SEC10-T18S-R12E
AMC 395461	VIRGINIA-5	13442	6			SEC20-T18S-R12E
AMC 395462	JAKE #27R	13442	8			SEC12-T18S-R12E
AMC 395849	SIR #44	13477	139			SEC02-T18S-R12E
AMC 395850	SIR #45	13477	141			SEC02-T18S-R12E
AMC 395851	SIR #46	13477	143			SEC02-T18S-R12E
AMC 395852	SIR #47	13477	145			SEC02-T18S-R12E
AMC 395853	SIR #48	13477	147			SEC02-T18S-R12E
AMC 395854	SIR #49	13477	149			SEC02-T18S-R12E
AMC 395855	SIR #50	13477	151			SEC01-T18S-R12E
AMC 395856	SIR #51	13477	153			SEC01-T18S-R12E
AMC 395857	SIR #52	13477	155			SEC01-T18S-R12E
AMC 395858	SIR #53	13477	157			SEC01-T18S-R12E
AMC 395859	SIR #54	13477	159			SEC12-T18S-R12E
AMC 395860	SIR #55	13477	161			SEC12-T18S-R12E
AMC 395861	SIR #56	13477	163			SEC12-T18S-R12E
AMC 395862	SIR #57	13477	165			SEC12-T18S-R12E
AMC 395863	SIR #58	13477	167			SEC01-T18S-R12E
AMC 396113	TATE-1	13496	484			SEC04-T18S-R12E
AMC 396114	TATE-2	13496	486			SEC04-T18S-R12E
AMC 396115	TATE-3	13496	488			SEC04-T18S-R12E
AMC 396116	TATE-4	13496	490			SEC04-T18S-R12E
AMC 396508	CONHILL-1R	13543	290			SEC18-T18S-R12E
AMC 396509	MSP-1	13543	292			SEC35-T17S-R12E
AMC 396510	MSP-2	13543	294			SEC35-T17S-R12E
AMC 396511	MSP-3	13543	296			SEC35-T17S-R12E
AMC 396512	MSP-4	13543	298			SEC35-T17S-R12E
AMC 396513	MSP-5	13543	300			SEC35-T17S-R12E
AMC 396514	MSP-6	13543	302			SEC35-T17S-R12E

Date: 7/20/2012

RECEIVED
 BLM AZ STATE OFFICE
 2012 AUG - 6 P 3:31
 PHOENIX ARIZONA
 RECEIVED
 BLM AZ STATE OFFICE
 2012 DEC 27 P 1:58

35/58

EXHIBIT A

County: Pima

State: AZ

BLM Serial #	Claim Name	Original Recording		Amended Recording		Location
		Recording #	Page #	Recording #	Page #	
AMC 396515	MSP-7	13543	304			SEC35-T17S-R12E
AMC 396516	MSP-8	13543	306			SEC35-T17S-R12E
AMC 396517	MSP-9	13543	308			SEC35-T17S-R12E
AMC 396518	MSP-10	13543	310			SEC35-T17S-R12E
AMC 396519	MSP-11	13543	312			SEC35-T17S-R12E
AMC 396520	MSP-12	13543	314			SEC35-T17S-R12E
AMC 396521	MSP-13	13543	316			SEC35-T17S-R12E
AMC 396522	MSP-14	13543	318			SEC35-T17S-R12E
AMC 396523	MSP-15	13543	320			SEC35-T17S-R12E
AMC 396524	MSP-16	13543	322			SEC35-T17S-R12E
AMC 396525	MSP-17	13543	324			SEC35-T17S-R12E
AMC 396526	MSP-18	13543	326			SEC35-T17S-R12E
AMC 396527	MSP-19	13543	328			SEC35-T17S-R12E
AMC 396528	MSP-20	13543	330			SEC35-T17S-R12E
AMC 396529	MSP-21	13543	332			SEC35-T17S-R12E
AMC 396530	MSP-22	13543	334			SEC35-T17S-R12E
AMC 396531	MSP-23	13543	336			SEC35-T17S-R12E
AMC 396532	MSP-24	13543	338			SEC26-T17S-R12E
AMC 396533	MSP-25	13543	340			SEC26-T17S-R12E
AMC 396534	MSP-26	13543	342			SEC25-T17S-R12E
AMC 396535	MSP-27	13543	344			SEC25-T17S-R12E
AMC 396536	MSP-28	13543	346			SEC25-T17S-R12E
AMC 396537	MSP-29	13543	348			SEC25-T17S-R12E
AMC 396538	MSP-30	13543	350			SEC25-T17S-R12E
AMC 396539	MSP-31	13543	352			SEC25-T17S-R12E
AMC 396540	MSP-32	13543	354			SEC25-T17S-R12E
AMC 396541	MSP-33	13543	356			SEC25-T17S-R12E
AMC 396542	MSP-34	13543	358			SEC25-T17S-R12E
AMC 396543	MSP-35	13543	360			SEC25-T17S-R12E
AMC 396544	MSP-36	13543	362			SEC25-T17S-R12E
AMC 396545	MSP-37	13543	364			SEC25-T17S-R12E
AMC 396546	MSP-38	13543	366			SEC25-T17S-R12E
AMC 396547	MSP-39	13543	368			SEC25-T17S-R12E
AMC 396548	MSP-40	13543	370			SEC25-T17S-R12E
AMC 396549	MSP-41	13543	372			SEC25-T17S-R12E
AMC 396550	MSP-42	13543	374			SEC25-T17S-R12E
AMC 396551	MSP-43	13543	376			SEC25-T17S-R12E
AMC 396552	MSP-44	13543	378			SEC25-T17S-R12E

Date: 7/20/2012

RECEIVED
 BLM AZ STATE OFFICE
 2012 AUG -6 P 3:31
 PHOENIX ARIZONA
 RECEIVED
 BLM AZ STATE OFFICE
 2012 DEC 27 P 1:58
 PHOENIX ARIZONA

38/4

EXHIBIT A

County: Pima

State: AZ

BLM Serial #	Claim Name	Original Recording		Amended Recording		Location
		Recording #	Page #	Recording #	Page #	
AMC 396553	MSP-45	13543	380			SEC25-T17S-R12E
AMC 396554	MSP-46	13543	382			SEC25-T17S-R12E
AMC 396555	MSP-47	13543	384			SEC25-T17S-R12E
AMC 396556	MSP-48	13543	386			SEC25-T17S-R12E
AMC 396557	MSP-49	13543	388			SEC25-T17S-R12E
AMC 396558	MSP-50	13543	390			SEC25-T17S-R12E
AMC 396559	MSP-51	13543	392			SEC24-T17S-R12E
AMC 396560	MSP-52	13543	394			SEC24-T17S-R12E
AMC 396561	MSP-53	13543	396			SEC24-T17S-R12E
AMC 396562	MSP-54	13543	398			SEC24-T17S-R12E
AMC 396563	MSP-55	13543	400			SEC24-T17S-R12E
AMC 396564	MSP-56	13543	402			SEC24-T17S-R12E
AMC 396565	MSP-57	13543	404			SEC24-T17S-R12E
AMC 396566	MSP-58	13543	406			SEC24-T17S-R12E
AMC 396567	MSP-59	13543	408			SEC24-T17S-R12E
AMC 396630	MSP-60	13553	298			SEC24-T17S-R12E
AMC 396631	MSP-61	13553	300			SEC24-T17S-R12E
AMC 396632	MSP-62	13553	302			SEC24-T17S-R12E
AMC 396633	MSP-63	13553	304			SEC24-T17S-R12E
AMC 396634	MSP-64	13553	306			SEC24-T17S-R12E
AMC 396635	MSP-65	13553	308			SEC24-T17S-R12E
AMC 396636	MSP-66	13553	310			SEC24-T17S-R12E
AMC 396637	MSP-67	13553	312			SEC24-T17S-R12E
AMC 396638	MSP-68	13553	314			SEC24-T17S-R12E
AMC 396639	MSP-69	13553	316			SEC24-T17S-R12E
AMC 396640	MSP-70	13553	318			SEC24-T17S-R12E
AMC 396641	MSP-71	13553	320			SEC19-T17S-R13E
AMC 396642	MSP-72	13553	322			SEC19-T17S-R13E
AMC 396643	MSP-73	13553	324			SEC19-T17S-R13E
AMC 396644	MSP-74	13553	326			SEC19-T17S-R13E
AMC 396645	MSP-75	13553	328			SEC19-T17S-R13E
AMC 396646	MSP-76	13553	330			SEC36-T17S-R12E
AMC 396647	MSP-77	13553	332			SEC35-T17S-R12E
AMC 396648	RSR-6	13553	334			SEC26-T17S-R12E
AMC 396649	RSR-8	13553	336			SEC26-T17S-R12E
AMC 396650	RSR-10	13553	338			SEC26-T17S-R12E
AMC 396651	RSR-12	13553	295			SEC26-T17S-R12E
AMC 396652	RSR-14	13553	340			SEC26-T17S-R12E

Date: 7/20/2012

RECEIVED
 BLM AZ STATE OFFICE

RECEIVED
 BLM AZ STATE OFFICE

38/50

EXHIBIT A

County: Pima

State: AZ

<u>BLM Serial #</u>	<u>Claim Name</u>	<u>Original Recording</u>		<u>Amended Recording</u>		<u>Location</u>
		<u>Recording #</u>	<u>Page #</u>	<u>Recording #</u>	<u>Page #</u>	
AMC 396653	RSR-16	13553	342			SEC26-T17S-R12E
AMC 396654	RSR-18	13553	344			SEC26-T17S-R12E
AMC 396655	RSR-20	13553	346			SEC26-T17S-R12E
AMC 396656	RSR-22	13553	348			SEC26-T17S-R12E
AMC 396657	RSR-23	13553	350			SEC26-T17S-R12E
AMC 396658	RSR-24	13553	352			SEC34-T17S-R12E
AMC 396659	RSR-25	13553	352			SEC26-T17S-R12E
AMC 396660	RSR-26	13553	354			SEC34-T17S-R12E
AMC 396661	RSR-27	13553	356			SEC34-T17S-R12E
AMC 396662	RSR-28	13553	358			SEC26-T17S-R12E
AMC 396663	RSR-29	13553	380			SEC26-T17S-R12E
AMC 396664	RSR-30	13553	362			SEC26-T17S-R12E
AMC 396665	RSR-31	13553	364			SEC26-T17S-R12E
AMC 396666	RSR-32	13553	366			SEC26-T17S-R12E
AMC 396667	RSR-33	13553	368			SEC26-T17S-R12E
AMC 396668	RSR-34	13553	370			SEC26-T17S-R12E
AMC 396669	RSR-35	13553	372			SEC26-T17S-R12E
AMC 396670	RSR-36	13553	374			SEC26-T17S-R12E
AMC 396671	RSR-37	13553	376			SEC26-T17S-R12E
AMC 396672	RSR-38	13553	378			SEC26-T17S-R12E
AMC 396673	RSR-39	13553	380			SEC26-T17S-R12E
AMC 396674	RSR-40	13553	382			SEC26-T17S-R12E
AMC 396675	RSR-41	13553	384			SEC26-T17S-R12E
AMC 396676	RSR-42	13553	386			SEC26-T17S-R12E
AMC 396677	RSR-43	13553	388			SEC26-T17S-R12E
AMC 396678	RSR-44	13553	390			SEC26-T17S-R12E
AMC 396679	RSR-45	13553	392			SEC26-T17S-R12E
AMC 397095	MSP-78	13605	394			SEC26-T17S-R12E
AMC 397096	MSP-79	13605	939			SEC26-T17S-R12E
AMC 397097	MSP-80	13605	941			SEC26-T17S-R12E
AMC 397098	MSP-81	13605	943			SEC26-T17S-R12E
AMC 397099	MSP-82	13605	945			SEC26-T17S-R12E
AMC 397100	MSP-83	13605	947			SEC26-T17S-R12E
AMC 397101	MSP-84	13605	949			SEC26-T17S-R12E
AMC 397102	MSP-85	13605	949			SEC26-T17S-R12E
AMC 397103	MSP-86	13605	951			SEC26-T17S-R12E
AMC 397104	MSP-87	13605	953			SEC25-T17S-R12E
AMC 397108	MSP-91	13605	955			SEC25-T17S-R12E
		13605	957			SEC25-T17S-R12E
		13605	965			SEC25-T17S-R12E

Date: 7/20/2012

Page 5

2012 AUG 16 P 3:39
 RECEIVED
 PHOENIX, ARIZONA
 BLM AZ STATE OFFICE

RECEIVED
 BLM AZ STATE OFFICE

2012 DEC 27 P 1:58
 RECEIVED
 BLM AZ STATE OFFICE

38/50

EXHIBIT A

County: Pima

State: AZ

BLM Serial #	Claim Name	Original Recording		Amended Recording		Location
		Recording #	Page #	Recording #	Page #	
AMC 397109	MSP-92	13605	967			SEC25-T17S-R12E
AMC 397110	MSP-93	13605	969			SEC25-T17S-R12E
AMC 397111	MSP-94	13605	971			SEC25-T17S-R12E
AMC 397112	MSP-95	13605	973			SEC30-T17S-R13E
AMC 397113	MSP-96	13605	975			SEC30-T17S-R13E
AMC 397114	MSP-97	13605	977			SEC30-T17S-R13E
AMC 397115	MSP-98	13605	979			SEC30-T17S-R13E
AMC 397116	MSP-99	13605	981			SEC30-T17S-R13E
AMC 397117	MSP-100	13605	983			SEC01-T18S-R12E
AMC 397118	MSP-101	13605	985			SEC01-T18S-R12E
AMC 397119	MSP-102	13605	987			SEC20-T17S-R13E
AMC 397120	MSP-103	13605	989			SEC20-T17S-R13E
AMC 397121	MSP-104	13605	991			SEC20-T17S-R13E
AMC 397122	MSP-105	13605	993			SEC20-T17S-R13E
AMC 397123	MSP-106	13605	995			SEC20-T17S-R13E
AMC 397124	MSP-107	13605	997			SEC20-T17S-R13E
AMC 397125	MSP-108	13605	999			SEC20-T17S-R13E
AMC 397126	MSP-109	13605	1001			SEC20-T17S-R13E
AMC 397127	MSP-110	13605	1003			SEC20-T17S-R13E
AMC 397128	MSP-111	13605	1005			SEC20-T17S-R13E
AMC 397129	MSP-112	13605	1007			SEC20-T17S-R13E
AMC 397130	MSP-113	13605	1009			SEC20-T17S-R13E
AMC 397131	MSP-114	13605	1011			SEC20-T17S-R13E
AMC 397132	MSP-115	13605	1013			SEC20-T17S-R13E
AMC 397133	MSP-116	13605	1015			SEC20-T17S-R13E
AMC 397134	MSP-117	13605	1017			SEC20-T17S-R13E
AMC 397135	MSP-118	13605	1019			SEC20-T17S-R13E
AMC 397136	MSP-119	13605	1021			SEC20-T17S-R13E
AMC 397137	MSP-120	13605	1023			SEC20-T17S-R13E
AMC 397138	MSP-121	13605	1025			SEC20-T17S-R13E
AMC 397139	MSP-122	13605	1027			SEC20-T17S-R13E
AMC 397140	MSP-123	13605	1029			SEC20-T17S-R13E
AMC 397141	MSP-124	13605	1031			SEC20-T17S-R13E
AMC 397142	MSP-125	13605	1033			SEC20-T17S-R13E
AMC 397143	MSP-126	13605	1035			SEC20-T17S-R13E
AMC 397144	MSP-127	13605	1037			SEC20-T17S-R13E
AMC 397145	MSP-128	13605	1039			SEC20-T17S-R13E
AMC 397146	MSP-129	13605	1041			SEC21-T17S-R13E

Date: 7/20/2012

RECEIVED
BLM AZ STATE OFFICE

2012 DEC 27 P 1:58

RECEIVED
BLM AZ STATE OFFICE

38/68

EXHIBIT A

County: Pima

State: AZ

BLM Serial #	Claim Name	Original Recording		Amended Recording		Location
		Recording #	Page #	Recording #	Page #	
AMC 397147	MSP-130	13605	1043			SEC21-T17S-R13E
AMC 397148	MSP-131	13605	1045			SEC20-T17S-R13E
AMC 397149	MSP-132	13605	1047			SEC21-T17S-R13E
AMC 397150	MSP-133	13605	1049			SEC21-T17S-R13E
AMC 397151	MSP-134	13605	1051			SEC21-T17S-R13E
AMC 397152	MSP-135	13605	1053			SEC21-T17S-R13E
AMC 397153	MSP-136	13605	1055			SEC21-T17S-R13E
AMC 397154	MSP-137	13605	1057			SEC21-T17S-R13E
AMC 397155	MSP-138	13605	1059			SEC21-T17S-R13E
AMC 399774	JHS-1	13763	3018			SEC30-T17S-R13E
AMC 399775	JHS-2	13763	3020			SEC30-T17S-R13E
AMC 399776	JHS-3	13763	3022			SEC30-T17S-R13E
AMC 399777	JHS-4	13763	3024			SEC30-T17S-R13E
AMC 399778	JHS-5	13763	3026			SEC30-T17S-R13E
AMC 399779	JHS-6	13763	3028			SEC30-T17S-R13E
AMC 399780	JHS-7	13763	3030			SEC30-T17S-R13E
AMC 399781	JHS-8	13763	3032			SEC30-T17S-R13E
AMC 399782	JHS-9	13763	3034			SEC30-T17S-R13E
AMC 399783	JHS-10	13763	3036			SEC30-T17S-R13E
AMC 399784	JHS-11	13763	3038			SEC30-T17S-R13E
AMC 399785	JHS-12	13763	3040			SEC30-T17S-R13E
AMC 399786	JHS-13	13763	3042			SEC25-T17S-R12E
AMC 399787	JHS-14	13763	3044			SEC01-T17S-R12E
AMC 399788	JHS-15	13763	3046			SEC01-T17S-R12E
AMC 399789	JHS-16	13763	3048			SEC01-T17S-R12E
AMC 399790	JHS-17	13763	3050			SEC12-T18S-R12E
AMC 399791	JHS-18	13763	3052			SEC12-T18S-R12E
AMC 399792	JHS-19	13763	3054			SEC27-T17S-R13E
AMC 399793	JHS-20	13763	3056			SEC27-T17S-R13E
AMC 399794	JHS-21	13763	3058			SEC27-T17S-R13E
AMC 399795	JHS-22	13763	3060			SEC34-T17S-R12E
AMC 399796	JHS-23	13763	3062			SEC34-T17S-R13E
AMC 399797	JHS-24	13763	3064			SEC34-T17S-R13E
AMC 399798	JHS-25	13763	3066			SEC34-T17S-R13E
AMC 399799	JHS-26	13763	3068			SEC34-T17S-R13E
AMC 399800	JHS-27	13763	3070			SEC25-T17S-R12E
AMC 401702	MSP 88	13871	1145			SEC25-T17S-R12E
AMC 401703	MSP 89	13871	1143			SEC25-T17S-R12E

Date: 7/20/2012

RECEIVED
 BLM AZ STATE OFFICE
 2012 AUG 16 P 3:32
 PHOENIX ARIZONA
 RECEIVED
 BLM AZ STATE OFFICE
 2012 DEC 27 P 1:58
 PHOENIX ARIZONA

38/se

EXHIBIT A

County: Pima

State: AZ

<u>BLM Serial #</u>	<u>Claim Name</u>
AMC 401704	MSP 90
AMC 416258	ARNI-21
AMC 416259	ARNI-22
AMC 416260	ARNI-23
AMC 416261	ARNI-24
AMC 416262	ARNI-26
AMC 416263	ARNI-29
No. Of Claims	628

628
SC

Original Recording		Amended Recording		Location
<u>Recording #</u>	<u>Page #</u>	<u>Recording #</u>	<u>Page #</u>	
	13871	1141		SEC25-T17S-R12E
20121710268				SEC07-T18S-R13E
20121710269				SEC07-T18S-R13E
20121710270				SEC07-T18S-R13E
20121710271				SEC07-T18S-R13E
20121710272				SEC07-T18S-R13E
20121710273				SEC01-T18S-R12E
				SEC04-T18S-R12E

RECEIVED
BLM AZ STATE OFFICE
2012 AUG -6 P 3:32
PHOENIX, ARIZONA

RECEIVED
BLM AZ STATE OFFICE
2012 DEC 27 P 1:58
PHOENIX, ARIZONA
Page 18

Date: 7/20/2012

7/20

Form 1370-18
(July 1984)

UNITED STATES
DEPARTMENT OF THE INTERIOR
BUREAU OF LAND MANAGEMENT

No. 181639

Date 12/27/12

TEMPORARY RECEIPT

Received \$ 43660 Check 009831106

On account of FREEPORT - Mc MORAN CORP

Received from: AMC 41648 (NOI)
Stephanie Turtan

Credit is subject to
clearing of any checks
**This is not a permit,
license, or lease.**

Annie Cruz
ACCOUNTING OFFICE

United States Department of the Interior
 Bureau of Land Management
 LANDS/RECREATION & PLANNING
 ONE N CENTRAL AVE
 PHOENIX, AZ 85004 -2203
 Phone: 602-417-9200

Receipt

No: 2714863

Transaction #: 2797245	
Date of Transaction: 12/28/2012	
CUSTOMER:	
FREEPORT MCMORAN CORP 333 N CENTRAL AVE PHOENIX, AZ 85004 US	

LINE #	QTY	DESCRIPTION	REMARKS	UNIT PRICE	TOTAL
1	1.00	LOCATABLE MINERALS / MINING CLAIMS-NOT NEW-UNADJUD, ONE AUTH NO. ONLY / MINING CLAIM MONEY RECEIVED CASES: AMC41648/\$43600.00	NOI (4366)	- n/a -	43600.00
TOTAL:					\$43,600.00

INCORRECT AMOUNT (03)

PAYMENT INFORMATION			
1	AMOUNT:	43600.00	POSTMARKED: N/A
	TYPE:	CHECK	RECEIVED: 12/27/2012
	CHECK NO:	009831106	
	NAME:	FREEPORT MCMORAN CORP 333 N CENTRAL AVE PHOENIX AZ 85004 US	

REMARKS
TEMP RECEIPT #181639

This receipt was generated by the automated BLM Collections and Billing System and is a paper representation of a portion of the official electronic record contained therein.

Order Detail

Chase

Transaction ID 2797245
 Order Type A
 Order Status P
 Order Date 12/28/2012
 Login ID 3055
 Login scrz
 Customer ID
 First Name
 Middle Initial
 Last Name
 Company FREEPORT MCMORAN CORP
 Assignor ID
 First Name
 Middle Initial
 Last Name
 Company
 AR flag

Receive Date 12/27/2012
 Receipt ID 2714863
 Reference Transaction
 Last Updated By 3055
 Last Update User scrz
 Last Update Date 12/31/12 11:32
 Address 333 N CENTRAL AVE
 Address 2
 City PHOENIX State AZ Zip
 Country US
 Phone

Historical Order Number

Order Items

Order Item	Xfer Of	Order ID	Logn	OL Date	Type	Qty	Unit Price	Total	Bill Number	Bill Line	Bill ID	Com Ctr	Rep Org	WBSCommodity	Subject	Action	Action Code	Bpd	vs	Fund	Fund Area	Commitment	Cy/Gr/Asst	Product Code	Stat	Product Disc	Logn ID	Int Order
1	6132541	2797245	scrz	12/28/2012	C	1.00	0.00	43600.00				LLAZ931000	LAZ931000	LOCA	LMMCMINING CLAIM MONEY RECEIVED	95322013			DOXXL6500DF	L01130000.000000		2400.AR000	D				3055	
2	6134299	6132541	scrz	12/31/2012	C	1.00	0.00	43600.00				LLAZ931000	LAZ931000	LOCA	LMMCMINING CLAIM MONEY RECEIVED	95322013			DOXXL6500DF	L01130000.000000		2400.AR000	D				3055	
3	6134300	6134299	scrz	12/31/2012	C	1.00	0.00	43660.00				LLAZ931000	LAZ931000	LOCA	LMMCMINING CLAIM MONEY RECEIVED	95322013			DOXXL6500DF	L01130000.000000		2400.AR000	P				3055	
4	6180850	6134300	scrz	12/28/2012	T	0.21	0.00	-9330.00				LLAZ931000	LAZ931000	LOCA	LMMCMINING CLAIM MONEY RECEIVED	95322013			DOXXL6500DF	L01130000.000000		2400.AR000	P				2734	
5	6180851	6134300	RZKMC1	12/29/2012	T	933.00	10.00	9330.00				LLAZ930000	LAZ931000	LOCA	MCTR NOTE-INTENT TO HOLD SVC CHG \$10	162152013			13XL1109ML	L19300000.RB0000	C00000	5900.C0000	P				2734	
6	6180910	6134300	RZKMC1	12/29/2012	T	0.36	0.00	-15910.00				LLAZ931000	LAZ931000	LOCA	LMMCMINING CLAIM MONEY RECEIVED	95322013			DOXXL6500DF	L01130000.000000		2400.AR000	P				2734	
7	6180911	6134300	RZKMC1	12/10/2012	T	1591.00	10.00	15910.00				LLAZ930000	LAZ931000	LOCA	MCTR NOTE-INTENT TO HOLD SVC CHG \$10	162152013			13XL1109ML	L19300000.RB0000	C00000	5900.C0000	P				2734	
8	6197260	6134300	RZKMC1	12/10/2012	T	0.32	0.00	-13880.00				LLAZ931000	LAZ931000	LOCA	LMMCMINING CLAIM MONEY RECEIVED	95322013			DOXXL6500DF	L01130000.000000		2400.AR000	P				2734	
9	6197261	6134300	RZKMC1	12/24/2012	T	1388.00	10.00	13880.00				LLAZ930000	LAZ931000	LOCA	MCTR NOTE-INTENT TO HOLD SVC CHG \$10	162152013			13XL1109ML	L19300000.RB0000	C00000	5900.C0000	P				2734	
10	6202848	6134300	RZKMC1	12/27/2012	T	0.10	0.00	-4450.00				LLAZ931000	LAZ931000	LOCA	LMMCMINING CLAIM MONEY RECEIVED	95322013			DOXXL6500DF	L01130000.000000		2400.AR000	P				2734	
11	6202849	6202848	RZKMC1	12/27/2012	T	445.00	10.00	4450.00				LLAZ930000	LAZ931000	LOCA	MCTR NOTE-INTENT TO HOLD SVC CHG \$10	162152013			13XL1109ML	L19300000.RB0000	C00000	5900.C0000	P				2734	
12	6220883	6134300	RZKMC1	03/14/2013	T	0.00	0.00	-90.00				LLAZ931000	LAZ931000	LOCA	LMMCMINING CLAIM MONEY RECEIVED	95322013			DOXXL6500DF	L01130000.000000		2400.AR000	P				2734	
13	6220884	6220883	RZKMC1	03/14/2013	T	2.00	0.00	20.00				LLAZ930000	LAZ931000	LOCA	MCTR NONREFUNDABLE PROCESSING FEE	175632013			13XL1109ML	L19300000.RB0000	C00000	5900.C0000	P				2734	
14	6220885	6220884	RZKMC1	03/14/2013	T	7.00	10.00	70.00				LLAZ930000	LAZ931000	LOCA	MCTR NOTE-INTENT TO HOLD SVC CHG \$10	162152013			13XL1109ML	L19300000.RB0000	C00000	5900.C0000	P				2734	

**United States Department of the Interior
Bureau of Land Management
LANDS/RECREATION & PLANNING
ONE N CENTRAL AVE
PHOENIX, AZ 85004 -2203
Phone: 602-417-9200**

Receipt

No: 2714863

Transaction #: 2797245		ENTERED INTO COMPUTER
Date of Transaction: 12/28/2012		
CUSTOMER:		
FREEPORT MCMORAN CORP 333 N CENTRAL AVE PHOENIX, AZ 85004 US		

LINE #	QTY	DESCRIPTION	REMARKS	UNIT PRICE	TOTAL
1	1.00	LOCATABLE MINERALS / MINING CLAIMS- NOT NEW-UNADJUD, ONE AUTH NO. ONLY / MINING CLAIM MONEY RECEIVED CASES: AMC41648/\$43660.00	NOI (4366)	- n/a -	43660.00
TOTAL:					\$43,660.00

CORRECTION *pc*

PAYMENT INFORMATION	
1	AMOUNT: 43660.00
	POSTMARKED: N/A
	TYPE: CHECK
	RECEIVED: 12/31/2012
	CHECK NO: 009831106
	NAME: FREEPORT MCMORAN CORP 333 N CENTRAL AVE PHOENIX AZ 85004 US

REMARKS
TEMP RECEIPT #181639

This receipt was generated by the automated BLM Collections and Billing System and is a paper representation of a portion of the official electronic record contained therein.

Message:

366 ROWS RETRIEVED

CBS Export Results Report

- Include Resolved Records
- Record Status
- Error Records (E/M/I)
- Accepted Records (A/W)
- "On Hold" Records (H)
- All Records (for s/n or receipt nr)
- Exported, No Results From CBS
- New (not yet exported)

Search Criteria

Enter export Date (mm/dd/yyyy) | ALL

Serial Number match (optional) |

Receipt Nr (optional) | 2714863

Export Nr (exclusive) |

LR2000 User (defaults to login) | ALL

Query

Responsible Area (Errors Or)

User (U,X)

Programmer (P,X)

All (U,P,X)

Reset

User Gui

Printable Format (legal/landscape)

Resend?	Export Nr	A/D	Serial Nr	Mult	Code	\$ Amount	Remarks	Receipt Nr	LR2000 User	#Msg	Resolved?	OK	Stat1	Area	CBS Msg 1	Stat2	Area	Msg 2	CBS 392 ID	392 \$ Amt	Action Update Date	Resend	Resend Orig	Export Date
<input type="checkbox"/>	4023633	A	AMC41648	488	481	10.00	481;2012	2714863	ATHROWER	1	<input type="checkbox"/>		A		ACCPT				1887333	43660.00	2/9/2013 10:00			2/9/2013
<input type="checkbox"/>	4023634	A	AMC41649	488	481	10.00	481;2012	2714863	ATHROWER	1	<input type="checkbox"/>		A		ACCPT				1887333	43660.00	2/9/2013 10:00			2/9/2013
<input type="checkbox"/>	4023635	A	AMC41650	488	481	10.00	481;2012	2714863	ATHROWER	1	<input type="checkbox"/>		A		ACCPT				1887333	43660.00	2/9/2013 10:00			2/9/2013
<input type="checkbox"/>	4023636	A	AMC41651	488	481	10.00	481;2012	2714863	ATHROWER	1	<input type="checkbox"/>		A		ACCPT				1887333	43660.00	2/9/2013 10:00			2/9/2013
<input type="checkbox"/>	4023637	A	AMC41652	488	481	10.00	481;2012	2714863	ATHROWER	1	<input type="checkbox"/>		A		ACCPT				1887333	43660.00	2/9/2013 10:00			2/9/2013
<input type="checkbox"/>	4023638	A	AMC41653	488	481	10.00	481;2012	2714863	ATHROWER	1	<input type="checkbox"/>		A		ACCPT				1887333	43660.00	2/9/2013 10:00			2/9/2013
<input type="checkbox"/>	4023639	A	AMC41654	488	481	10.00	481;2012	2714863	ATHROWER	1	<input type="checkbox"/>		A		ACCPT				1887333	43660.00	2/9/2013 10:00			2/9/2013
<input type="checkbox"/>	4023640	A	AMC41655	488	481	10.00	481;2012	2714863	ATHROWER	1	<input type="checkbox"/>		A		ACCPT				1887333	43660.00	2/9/2013 10:00			2/9/2013
<input type="checkbox"/>	4023641	A	AMC41656	488	481	10.00	481;2012	2714863	ATHROWER	1	<input type="checkbox"/>		A		ACCPT				1887333	43660.00	2/9/2013 10:00			2/9/2013
<input type="checkbox"/>	4023642	A	AMC41657	488	481	10.00	481;2012	2714863	ATHROWER	1	<input type="checkbox"/>		A		ACCPT				1887333	43660.00	2/9/2013 10:00			2/9/2013
<input type="checkbox"/>	4023643	A	AMC41658	488	481	10.00	481;2012	2714863	ATHROWER	1	<input type="checkbox"/>		A		ACCPT				1887333	43660.00	2/9/2013 10:00			2/9/2013
<input type="checkbox"/>	4023644	A	AMC41659	488	481	10.00	481;2012	2714863	ATHROWER	1	<input type="checkbox"/>		A		ACCPT				1887333	43660.00	2/9/2013 10:01			2/9/2013
<input type="checkbox"/>	4023645	A	AMC67991	488	481	10.00	481;2012	2714863	ATHROWER	1	<input type="checkbox"/>		A		ACCPT				1887333	43660.00	2/9/2013 10:01			2/9/2013
<input type="checkbox"/>	4023646	A	AMC67992	488	481	10.00	481;2012	2714863	ATHROWER	1	<input type="checkbox"/>		A		ACCPT				1887333	43660.00	2/9/2013 10:01			2/9/2013
<input type="checkbox"/>	4023647	A	AMC67993	488	481	10.00	481;2012	2714863	ATHROWER	1	<input type="checkbox"/>		A		ACCPT				1887333	43660.00	2/9/2013 10:01			2/9/2013
<input type="checkbox"/>	4023648	A	AMC67994	488	481	10.00	481;2012	2714863	ATHROWER	1	<input type="checkbox"/>		A		ACCPT				1887333	43660.00	2/9/2013 10:01			2/9/2013
<input type="checkbox"/>	4023649	A	AMC180090	488	481	10.00	481;2012	2714863	ATHROWER	1	<input type="checkbox"/>		A		ACCPT				1887333	43660.00	2/9/2013 10:02			2/9/2013
<input type="checkbox"/>	4023650	A	AMC180096	488	481	10.00	481;2012	2714863	ATHROWER	1	<input type="checkbox"/>		A		ACCPT				1887333	43660.00	2/9/2013 10:02			2/9/2013
<input type="checkbox"/>	4023651	A	AMC180097	488	481	10.00	481;2012	2714863	ATHROWER	1	<input type="checkbox"/>		A		ACCPT				1887333	43660.00	2/9/2013 10:02			2/9/2013
<input type="checkbox"/>	4023652	A	AMC180098	488	481	10.00	481;2012	2714863	ATHROWER	1	<input type="checkbox"/>		A		ACCPT				1887333	43660.00	2/9/2013 10:02			2/9/2013

Total of TEN Individual packets submitted with this payment

Number of claims:

- 14
- 74
- 241
- 288
- 316
- 337
- 626
- 635
- 831
- 1004

Total = 4366

Ascertained Lead File Numbers for each packet.

APR 08 2013

(PS)

July 25, 2012

After recording, return to:
Freeport-McMoRan Corporation
Attn: D. Stillwell
333 North Central Avenue
Phoenix, AZ 85004

Bureau of Land Management
Department of the Interior
One N. Central Avenue
Phoenix, AZ 85004

NO. OF CLAIMS 626
AMOUNT 87640
RECEIPT NO. 2623995
INIT. SC
** BLM-ASO**

Amc 14598
Amc 19084
Amc 19271
Amc 267423
Amc 343969
Amc 354965
Amc 389660
Amc 390053
Amc 392440
Amc 394411
Amc 395460
Amc 395849
2012
Amc 396113
Amc 396508

**NOTICE OF INTENT TO HOLD MINING CLAIMS AND PAYMENT OF BLM
MAINTENANCE FEE**

Re: Payment of Annual Claim Maintenance Fee

Dear Sir or Madam:

This will serve as notice that Freeport-McMoRan Sierrita, Inc., whose address for purposes of this filing is Land and Water Department, 333 North Central Ave., Phoenix, Arizona 85004, intends to hold the mining claims and/or mill sites described on Exhibit A attached hereto for the assessment year ending at 12 o'clock, noon, on September 1, 2013 by payment of the annual maintenance fee of \$140 per claim or site. Payment of such amount is made herewith for such assessment year for each of the claims and sites, the name, and BLM serial number with the book and page or index number of recording of the location notice in the official records of Pima County, Arizona, of which, is set forth on Exhibit A attached hereto and by this reference incorporated herein.

Donald A. Stillwell
Donald A. Stillwell for
Freeport-McMoRan Sierrita, Inc.

State of Arizona)
) ss.
County of Maricopa)

The foregoing instrument was acknowledged before me on July 25, 2012,
Donald A. Stillwell, on behalf of Freeport-McMoRan Sierrita, Inc.

(Seal)



Stephanie D. Turton
Notary Public
My commission expires: 11-18-2015

ENTERED IN COMPUTER
RE 8-21-12

Amc 396630
Amc 397095
Amc 399774
Amc 401702
Amc 416258

RECEIVED
BLM AZ STATE OFFICE
2012 AUG - 6 P 3:19
PHOENIX, ARIZONA

EXHIBIT A

County: Pima

State: AZ

BLM Serial #	Claim Name	Original Recording		Amended Recording		Location
		Recording #	Page #	Recording #	Page #	
AMC 014600	ANTICIPATION #11	818	547	1306	302	SEC09-T18S-R12E
AMC 014601	ANTICIPATION NO. 13	836	415			SEC15-T18S-R12E
AMC 014602	ANTICIPATION NO. 14	836	416			SEC15-T18S-R12E
AMC 014603	ANTICIPATION # 18	836	420	1306	303	SEC10-T18S-R12E
AMC 014604	ANTICIPATION #19	836	421	1306	304	SEC10-T18S-R12E
AMC 014606	ANTICIPATION #22	915	300			SEC15-T18S-R12E
<u>AMC 014607</u>	ANTICIPATION #23	915	301			SEC15-T18S-R12E
AMC 014609	ANTICIPATION #25	923	598			SEC15-T18S-R12E
AMC 014610	BLACK JACK #1	77	289	2270	231	SEC07-T18S-R12E
AMC 014611	BLACK JACK #2	77	288	2280	467	SEC07-T18S-R12E
AMC 014612	BLACK JACK #3	77	287	2280	468	SEC07-T18S-R12E
AMC 014613	BLACK JACK #4	77	286	2280	469	SEC07-T18S-R12E
AMC 014614	BLACK JACK EXT. NO. 1	380	37	2280	489	SEC07-T18S-R12E
AMC 014615	BLACK JACK EXT. NO. 2	380	38	2280	490	SEC06-T18S-R12E
AMC 014616	BLUE BELL 1	808	587	2838	180	SEC10-T18S-R12E
AMC 014617	BLUE BELL 2	808	588	2838	181	SEC03-T18S-R12E
AMC 014618	BLUE BELL 3	808	589	2838	182	SEC03-T18S-R12E
AMC 014619	BLUE BELL 4	808	590	2838	183	SEC04-T18S-R12E
AMC 014620	BLUE BELL 5	808	591	2838	184	SEC04-T18S-R12E
AMC 014621	BLUE BELL 6	808	592	2838	185	SEC04-T18S-R12E
AMC 014622	BLUE BELL 7	808	593	2838	186	SEC04-T18S-R12E
AMC 014623	BLUE BELL 8	808	594	2838	187	SEC04-T18S-R12E
AMC 014624	BLUE BELL 9	808	595	2838	188	SEC04-T18S-R12E
AMC 014625	BLUE BELL 10	808	596	2838	189	SEC03-T18S-R12E
AMC 014626	BLUE BELL 11	808	597	2838	190	SEC03-T18S-R12E
AMC 014627	BLUE BELL 12	808	598	2838	191	SEC03-T18S-R12E
AMC 014628	BLUE BELL 13	808	599	2838	192	SEC04-T18S-R12E
AMC 014629	BLUE BELL #14	808	600	2838	193	SEC04-T18S-R12E
AMC 014630	BLUE BELL 15	809	1	2838	194	SEC04-T18S-R12E
AMC 014631	BLUE BELL 16	809	2	2838	195	SEC04-T18S-R12E
AMC 014632	BLUE BELL 17	809	3	2838	196	SEC04-T18S-R12E
AMC 014633	BLUE BELL 18	809	4	2838	197	SEC04-T18S-R12E
AMC 014634	BLUE BELL 19	809	5	2838	198	SEC04-T18S-R12E
AMC 014635	BLUE BELL 20	809	6	2838	199	SEC04-T18S-R12E
AMC 014636	BLUE BELL 21	809	7	2838	200	SEC04-T18S-R12E
AMC 014637	BLUE BELL 22	809	8	2838	201	SEC03-T18S-R12E
AMC 014638	BOUNDARY #7	1340	322			SEC22-T18S-R12E

Date: 7/20/2012

Page 1

RECEIVED
 BLM STATE OFFICE
 2012 AUG - 6 P 3:31
 FILE IN X-APZ

37/50

EXHIBIT A

County: Pima

State: AZ

BLM Serial #	Claim Name	Original Recording		Amended Recording		Location
		Recording #	Page #	Recording #	Page #	
AMC 014639	BOUNDARY #8	1340	323			SEC22-T18S-R12E
AMC 014640	BOUNDARY #9	1340	324			SEC22-T18S-R12E
AMC 014641	BOUNDARY #10	1340	325			SEC22-T18S-R12E
AMC 014642	BOUNDARY #11	1340	326			SEC22-T18S-R12E
AMC 014643	BOUNDARY #12	1340	327			SEC22-T18S-R12E
AMC 014644	BOUNDARY #13	1340	328			SEC22-T18S-R12E
AMC 014645	BOUNDARY #14	1340	329			SEC22-T18S-R12E
AMC 014646	BOUNDARY #15	1340	330			SEC22-T18S-R12E
AMC 014647	BOUNDARY #16	1340	331			SEC22-T18S-R12E
AMC 014648	BOUNDARY #17	1340	332			SEC22-T18S-R12E
AMC 014649	BOUNDARY #18	1340	333			SEC22-T18S-R12E
AMC 014650	BOUNDARY #19	1340	334			SEC22-T18S-R12E
AMC 014651	BOUNDARY #20	1340	335			SEC22-T18S-R12E
AMC 014652	BOUNDARY #21	1340	336			SEC22-T18S-R12E
AMC 014653	BOUNDARY #22	1340	337			SEC22-T18S-R12E
AMC 014654	BOUNDARY #23 FRACTION	1340	338			SEC22-T18S-R12E
<u>AMC 014655</u>	BOUNDARY #24 FRACTION	1340	339			SEC22-T18S-R12E
AMC 014657	COPPER EMPIRE #2	638	148	1306	307	SEC09-T18S-R12E
AMC 014658	COPPER EMPIRE #3	817	51	1306	308	SEC09-T18S-R12E
AMC 014659	COPPER EMPIRE #4	817	52	1306	309	SEC09-T18S-R12E
AMC 014660	COPPER EMPIRE #5	817	53	1306	310	SEC09-T18S-R12E
AMC 014661	COPPER EMPIRE #6	817	54	1306	311	SEC09-T18S-R12E
AMC 014662	COPPER EMPIRE #7	817	55	2838	178	SEC09-T18S-R12E
AMC 014663	COPPER EMPIRE #8	817	56	1306	313	SEC09-T18S-R12E
AMC 014664	COPPER EMPIRE #9	817	57	2838	179	SEC04-T18S-R12E
AMC 014665	COPPER EMPIRE #10	817	58	1306	315	SEC10-T18S-R12E
AMC 014666	COPPER GIANT #1	638	139	2731	371	SEC05-T18S-R12E
AMC 014667	COPPER GIANT #2	638	140	2731	372	SEC04-T18S-R12E
AMC 014668	COPPER GIANT #3	638	141	2731	373	SEC05-T18S-R12E
AMC 014669	COPPER GIANT #4	638	142	2731	374	SEC05-T18S-R12E
AMC 014670	COPPER GIANT #5	638	143	2731	375	SEC05-T18S-R12E
AMC 014671	COPPER GIANT #6	638	144	2731	376	SEC05-T18S-R12E
AMC 014672	COPPER GIANT #7	638	145	2731	377	SEC05-T18S-R12E
AMC 014673	COPPER GIANT #8	638	146	2731	378	SEC05-T18S-R12E
AMC 014674	COPPER JOHN EXTENSION #19	580	199	1038	524	SEC20-T18S-R12E
AMC 014675	COPPER JOHN EXTENSION #21	580	201	1038	526	SEC16-T18S-R12E

Date: 7/20/2012

Page 2

RECEIVED
 BLM AZ STATE OFFICE
 2012 AUG -6 P 3:31
 P. BOHANNON

36/50

EXHIBIT A

County: Pima

State: AZ

BLM Serial #	Claim Name	Original Recording		Amended Recording		Location
		Recording #	Page #	Recording #	Page #	
AMC 014676	COPPER JOHN EXTENSION #23	580	203	1038	527	SEC20-T18S-R12E
AMC 014677	COPPER JOHN EXTENSION #24	580	204	1063	584	SEC21-T18S-R12E
AMC 014678	COPPER JOHN EXTENSION #25	580	205	1038	528	SEC21-T18S-R12E
AMC 014679	COPPER JOHN EXTENSION #26	580	206	1049	250	SEC17-T18S-R12E
AMC 014680	COPPER JOHN EXTENSION #27	580	207	1063	585	SEC20-T18S-R12E
AMC 014681	COPPER JOHN EXTENSION #28	580	208	1063	586	SEC20-T18S-R12E
AMC 014682	COPPER JOHN EXTENSION #29	580	209	1063	587	SEC20-T18S-R12E
AMC 014683	COPPER JOHN EXTENSION #30	580	210	1063	588	SEC20-T18S-R12E
AMC 014684	COPPER JOHN EXTENSION #31	580	211	1079	541	SEC20-T18S-R12E
AMC 014685	COPPER JOHN EXTENSION #35	580	215	1049	251	SEC17-T18S-R12E
AMC 014686	COPPER JOHN EXTENSION #42	784	59	2740	104	SEC09-T18S-R12E
AMC 014687	COPPER JOHN EXTENSION #43	784	60	2740	105	SEC09-T18S-R12E
AMC 014688	DEC NO. 1	2241	152			SEC07-T18S-R12E
AMC 014689	DEC NO. 2	2241	153			SEC07-T18S-R12E
AMC 014690	ESCONDIDO #1	76	623	1742	78	SEC18-T18S-R12E
AMC 014691	FRIJOLE	76	547	2965	149	SEC17-T18S-R12E
AMC 014692	HOPE #1	1469	28			SEC07-T18S-R12E
AMC 014693	HOPE #2	1469	27			SEC18-T18S-R12E
AMC 014694	JULY NO 1	2331	293			SEC18-T18S-R12E
AMC 014695	JULY NO 2	2331	292			SEC18-T18S-R12E
AMC 014697	LUCKY BOY #1	76	547	1742	76	SEC18-T18S-R12E
AMC 014698	MAY 1	1756	197	2838	177	SEC09-T18S-R12E
AMC 014699	MAY BIRD #2	890	286	2485	333	SEC12-T18S-R11E
AMC 014700	MAY BIRD #3	890	287	2485	334	SEC12-T18S-R11E
AMC 014701	MAY BIRD #4	890	288	2485	335	SEC12-T18S-R11E
AMC 014702	MAY BIRD #5	890	289	2485	336	SEC12-T18S-R11E
AMC 014703	MAY BIRD #6	890	290	2485	337	SEC12-T18S-R11E
AMC 014704	MAY BIRD #7	890	291	2485	338	SEC12-T18S-R11E
AMC 014705	MAY BIRD #9	977	133	2485	339	SEC12-T18S-R11E
AMC 014706	MAY BIRD #10	977	134	2485	340	SEC12-T18S-R11E
AMC 014707	MAY BIRD #11	977	135	2485	341	SEC11-T18S-R11E
AMC 014708	MAY BIRD #16	977	140	2485	342	SEC12-T18S-R11E

Date: 7/20/2012

Page 3

RECEIVED
 BLM AZ STATE OFFICE
 2012 AUG -6 P 3:31
 POC: NIXON

32/50

EXHIBIT A

County: Pima

State: AZ

BLM Serial #	Claim Name	Original Recording		Amended Recording		Location
		Recording #	Page #	Recording #	Page #	
AMC 014709	MAY BIRD #17	977	141	2485	343	SEC12-T18S-R11E
AMC 014710	MAY BIRD #18	977	142	2485	344	SEC12-T18S-R11E
AMC 014711	MAY BIRD #19	977	143	2485	345	SEC12-T18S-R11E
AMC 014712	MAY BIRD #21	977	145	2485	346	SEC07-T18S-R12E
AMC 014713	MAY BIRD #36	1484	547	2485	347	SEC13-T18S-R11E
AMC 014714	MAY BIRD #37	1484	548	2485	348	SEC07-T18S-R12E
AMC 014715	MAY BIRD #38	1484	549	2485	349	SEC13-T18S-R11E
AMC 014716	MAY BIRD #39	1484	550	2485	350	SEC18-T18S-R12E
AMC 014717	MAY BIRD #40	1484	551	2485	351	SEC13-T18S-R11E
AMC 014718	MAY BIRD #41	1484	552	2485	352	SEC18-T18S-R12E
AMC 014719	MAY BIRD #42	1484	553	2485	353	SEC18-T18S-R12E
AMC 014720	MAY BIRD #43	1484	554	2485	354	SEC18-T18S-R12E
AMC 014721	MAY BIRD #44	1484	555	2485	355	SEC18-T18S-R12E
AMC 014722	MAY BIRD #51	1484	562	2485	356	SEC07-T18S-R12E
AMC 014723	MAY BIRD #52	1484	563	2485	357	SEC12-T18S-R11E
AMC 014724	MAY BIRD #58	1484	569	2485	358	SEC06-T18S-R12E
AMC 014725	MAY BIRD #59	1484	570	2485	359	SEC06-T18S-R12E
AMC 014726	MAY BIRD #60	1484	571	2485	360	SEC06-T18S-R12E
AMC 014727	MAY BIRD #62	1484	573	2485	361	SEC06-T18S-R12E
AMC 014728	MONZONITE NO. 1	1602	116			SEC04-T18S-R12E
AMC 014729	NEW YEARS EVE EXT. #12	638	131	2731	379	SEC09-T18S-R12E
AMC 014730	NEW YEARS EVE EXT. #13	638	132	2731	380	SEC09-T18S-R12E
AMC 014731	NEW YEARS EVE EXT. #14	641	66	2731	381	SEC09-T18S-R12E
AMC 014732	NEW YEARS EVE EXT. #15	638	133	2731	382	SEC09-T18S-R12E
AMC 014733	NEW YEARS EVE EXT. #16	638	138	2747	208	SEC08-T18S-R12E
AMC 014734	NEW YEARS EVE EXT. #17	638	129	2731	384	SEC08-T18S-R12E
AMC 014735	NEW YEARS EVE EXT. #18	638	135	2731	385	SEC08-T18S-R12E
AMC 014736	NEW YEARS EVE EXT. #19	638	130	2731	386	SEC09-T18S-R12E
AMC 014737	NEW YEARS EVE EXT. #20	638	134	2731	387	SEC08-T18S-R12E
AMC 014738	NEW YEARS EVE EXT. #21	638	137	2731	388	SEC04-T18S-R12E
AMC 014739	NEW YEARS EVE EXT. #22	638	136	2747	205	SEC08-T18S-R12E
AMC 014740	OAKIE #1	821	79	1079	538	SEC20-T18S-R11E

Date: 7/20/2012

Page 4

RECEIVED
 BLM AZ STATE OFFICE
 2012 AUG - 6 P 3:31
 PIMONIA, ARIZONA

32/4

EXHIBIT A

County: Pima

State: AZ

BLM Serial #	Claim Name	Original Recording		Amended Recording		Location
		Recording #	Page #	Recording #	Page #	
AMC 014741	OAKIE #6	821	84	1079	539	SEC20-T18S-R12E
AMC 014742	OAKIE #9	821	87	1079	540	SEC20-T18S-R12E
AMC 014743	OAKIE NO. 21	2302	199			SEC20-T18S-R12E
AMC 014744	OAKIE NO. 22	2302	200			SEC20-T18S-R12E
AMC 014745	OAKIE NO. 23	2302	201			SEC20-T18S-R12E
AMC 014746	OAKIE NO. 24	2302	202			SEC20-T18S-R12E
AMC 014747	OAKIE NO. 25	2302	203			SEC20-T18S-R12E
AMC 014748	OAKIE NO. 26	2302	204			SEC20-T18S-R12E
AMC 014749	OAKIE NO. 27	2302	205			SEC20-T18S-R12E
AMC 014750	OCTOBER NO. 2	2469	245			SEC20-T18S-R12E
AMC 014751	PANA BLANCA EXT. NO. 1	784	62	2379	301	SEC12-T18S-R12E SEC06-T18S-R12E
AMC 014752	PANA BLANCA EXT. NO. 2	784	63	2379	302	SEC07-T18S-R12E
AMC 014753	PANA BLANCA EXT. NO. 3	784	64	2379	303	SEC06-T18S-R12E
AMC 014754	PANA BLANCA EXT. NO. 4	784	65	2379	304	SEC06-T18S-R12E
AMC 014755	PANA BLANCA EXT. NO. 5	784	66	2556	374	SEC07-T18S-R12E
AMC 014756	PANA BLANCA EXTENTION #6	784	68	2379	306	SEC07-T18S-R12E
AMC 014757	PANA BLANCA EXTENTION #7	784	67	2556	375	SEC07-T18S-R12E
AMC 014758	PANA BLANCA EXT. NO. 8	784	69	2379	308	SEC12-T18S-R11E
AMC 014759	P. B. NO. 2	2314	299	2444	238	SEC07-T18S-R12E
AMC 014760	P. B. NO. 5	2330	287	2384	183	SEC06-T18S-R12E
AMC 014761	P. B. NO. 8	2380	290			SEC08-T18S-R12E
AMC 014762	PENA BLANCA #5	681	235	2379	294	SEC05-T18S-R12E
AMC 014763	PLADA #1	2731	365			SEC08-T18S-R12E
AMC 014764	PLADA #2	2731	366			SEC09-T18S-R12E
AMC 014765	PLADA #3	2731	367	2747	207	SEC08-T18S-R12E
AMC 014766	PLADA #4	2731	368			SEC09-T18S-R12E
AMC 014767	PLADA #5	2731	369			SEC09-T18S-R12E
AMC 014768	PLADA #6	2731	370	2769	82	SEC09-T18S-R12E
AMC 014769	QUARTZ HILL #3	1648	596	2485	362	SEC18-T18S-R12E
AMC 014770	RED HILL EXTENSION #1	512	411	1072	586	SEC20-T18S-R12E
AMC 014771	RED HILL EXTENSION #2	512	412	1003	382	SEC20-T18S-R12E
AMC 014772	RED HILL EXTENSION #3	512	413	1049	254	SEC20-T18S-R12E

Date: 7/20/2012

Page 5

RECEIVED
 BLM AZ STATE OFFICE
 2012 AUG -6 P 3:31
 PHOENIX ARIZONA

32/4

EXHIBIT A

County: Pima

State: AZ

BLM Serial #	Claim Name	Original Recording		Amended Recording		Location
		Recording #	Page #	Recording #	Page #	
AMC 014773	RED HILL EXTENSION #6	646	241	1063	575	SEC17-T18S-R12E
AMC 014774	RED HILL EXTENSION #7	646	242	1072	587	SEC20-T18S-R12E
AMC 014775	RED HILL EXTENSION #10	646	244	1072	588	SEC20-T18S-R12E
AMC 014776	RED HILL EXTENSION #11	646	245	1063	572	SEC20-T18S-R12E
AMC 014777	RED HILL EXTENSION #12	646	246	1063	573	SEC20-T18S-R12E
AMC 014778	RED HILL EXTENSION #13	646	247	1049	256	SEC17-T18S-R12E
AMC 014779	RED HILL EXTENSION #17	821	78	1049	257	SEC17-T18S-R12E
AMC 014781	RESERVE NO. 7	822	486			SEC10-T18S-R12E
AMC 014782	RESERVE NO. 8	822	487			SEC10-T18S-R12E
AMC 014783	RESERVE NO. 9	822	488			SEC10-T18S-R12E
AMC 014784	RESERVE NO. 10	822	489			SEC10-T18S-R12E
AMC 014785	RESERVE NO. 11	822	490			SEC10-T18S-R12E
AMC 014786	RESERVE NO. 12	822	491			SEC10-T18S-R12E
AMC 014787	RESERVE NO. 13	822	492			SEC15-T18S-R12E
AMC 014788	RESERVE NO. 14	822	493			SEC10-T18S-R12E
AMC 014789	RESERVE #15	822	494	1154	188	SEC15-T18S-R12E
AMC 014790	RESERVE #16	923	581			SEC15-T18S-R12E
AMC 014791	RESERVE #17	923	592			SEC15-T18S-R12E
AMC 014792	RESERVE #18	923	593			SEC15-T18S-R12E
AMC 014793	RESERVE #19	923	594	1154	189	SEC15-T18S-R12E
AMC 014794	RESERVE #20	923	595			SEC15-T18S-R12E
AMC 014795	RESERVE #21	923	596			SEC15-T18S-R12E
AMC 014796	RESERVE #22	932	353			SEC15-T18S-R12E
AMC 014797	RESERVE #23	923	582			SEC15-T18S-R12E
AMC 014798	RESERVE #24	923	583			SEC15-T18S-R12E
AMC 014799	RESERVE #25	923	584			SEC15-T18S-R12E
AMC 014800	RESERVE #26	923	585			SEC15-T18S-R12E
AMC 014801	RESERVE #27	923	586			SEC15-T18S-R12E
AMC 014802	RESERVE #28	923	587			SEC15-T18S-R12E
AMC 014803	RESERVE #29	935	566			SEC15-T18S-R12E
AMC 014804	RESERVE #30	923	588			SEC15-T18S-R12E
AMC 014805	RESERVE #31	923	589			SEC15-T18S-R12E
AMC 014806	RESERVE #32	923	590			SEC15-T18S-R12E
AMC 014807	RESERVE #33	923	591			SEC15-T18S-R12E

Date: 7/20/2012

Page 6

RECEIVED
 BLM AZ STATE OFFICE
 2012 AUG -6 P 3:31
 PHOENIX, AZ 85004

34/1

EXHIBIT A

County: Pima

State: AZ

BLM Serial #	Claim Name	Original Recording		Amended Recording		Location
		Recording #	Page #	Recording #	Page #	
AMC 014808	RESERVE #34	935	565			SEC15-T18S-R12E
AMC 014809	RESERVE NO. 36 FRACTION	2302	215			SEC15-T18S-R12E
AMC 014810	RESERVE NO. 37 FRACTION	2302	216			SEC15-T18S-R12E
AMC 014811	RESERVE NO. 38 FRACTION	2302	217			SEC15-T18S-R12E
AMC 014812	RESERVE NO. 39 FRACTION	2302	218			SEC15-T18S-R12E
AMC 014813	SEPT. NO 4	2331	291			SEC06-T18S-R12E
AMC 014814	SEPT. NO 5	2331	290			SEC12-T18S-R11E
AMC 014815	SEPT. NO 6	2331	289			SEC12-T18S-R11E
AMC 014816	TINAJA #3	836	404	1063	578	SEC15-T18S-R12E
AMC 014817	TINAJA #4	836	405	1063	579	SEC21-T18S-R12E
AMC 014818	TINAJA #5	836	406	1063	580	SEC21-T18S-R12E
AMC 014821	TINAJA #9	836	410	1063	581	SEC21-T18S-R12E
AMC 014822	TINAJA #10	836	411	1063	582	SEC21-T18S-R12E
AMC 014823	TINAJA #11	836	412	1072	589	SEC21-T18S-R12E
AMC 014824	TINAJA #12	836	413	1063	583	SEC21-T18S-R12E
AMC 014825	TINAJA NO. 14	883	17			SEC21-T18S-R12E
AMC 014826	TINAJA #16	915	298	1089	153	SEC15-T18S-R12E
AMC 014827	TINAJA NO. 19	2302	207			SEC21-T18S-R12E
AMC 014828	TINAJA NO. 20	2302	208			SEC21-T18S-R12E
AMC 014829	TINAJA NO. 21	2302	209			SEC21-T18S-R12E
AMC 014830	TINAJA NO. 22	2302	210			SEC21-T18S-R12E
AMC 014831	TINAJA NO. 23	2302	211			SEC21-T18S-R12E
AMC 014832	TINAJA NO. 24	2302	212			SEC21-T18S-R12E
AMC 014833	TINAJA NO. 25	2302	213			SEC22-T18S-R12E
AMC 014834	TINAJA NO. 26	2302	214			SEC21-T18S-R12E
AMC 014835	VIRGINIA #1	1734	53	1746	522	SEC17-T18S-R12E
AMC 014836	VIRGINIA #2	1734	54	1746	523	SEC17-T18S-R12E
AMC 014837	VIRGINIA #3	1734	55	1746	524	SEC17-T18S-R12E
AMC 014838	VIRGINIA #4	1734	56	1748	571	SEC17-T18S-R12E
AMC 19084	Rich 1	3934	532			SEC34-T17S-R13E
AMC 19086	Rich 3	3934	534			SEC34-T17S-R13E
AMC 19088	Rich 5	3934	536			SEC34-T17S-R13E
AMC 19090	Rich 7	3934	538			SEC34-T17S-R13E
AMC 19092	Rich 9	3934	540			SEC27-T17S-R13E
AMC 19094	Rich 11	3934	542			SEC27-T17S-R13E
AMC 19096	Rich 13	2233	16			SEC27-T17S-R13E

Date: 7/20/2012

RECEIVED
 BLM AZ STATE OFFICE
 2012 AUG -6 P 3:31

36/58

EXHIBIT A

County: Pima

State: AZ

BLM Serial #	Claim Name	Original Recording		Amended Recording		Location
		Recording #	Page #	Recording #	Page #	
AMC 19098	Rich 15	2233	18			SEC27-T17S-R13E
AMC 19100	Rich 17	2233	20			SEC27-T17S-R13E
AMC 19102	Rich 19	3934	544			SEC27-T17S-R13E
AMC 19104	Rich 21	3934	546			SEC27-T17S-R13E
AMC 19106	Rich 23	3934	548			SEC27-T17S-R13E
AMC 19108	Rich 25	3934	550			SEC27-T17S-R13E
AMC 19110	Rich 27	3934	552			SEC34-T17S-R13E
AMC 19111	Rich 28	3934	553			SEC34-T17S-R13E
AMC 19112	Rich 29	3934	554			SEC34-T17S-R13E
AMC 19114	Rich 31	3934	556			SEC34-T17S-R13E
AMC 19115	Rich 32	3934	557			SEC34-T17S-R13E
AMC 19278	Eric 10	2220	175			SEC34-T17S-R13E
AMC 19280	Eric 12	2220	177			SEC34-T17S-R13E
AMC 19282	Eric 14	2220	179			SEC34-T17S-R13E
AMC 19284	Eric 16	2220	181			SEC34-T17S-R13E
AMC 19286	Eric 18	3934	527			SEC34-T17S-R13E
AMC 19292	Eric 24	2220	189			SEC34-T17S-R13E
AMC 19294	Eric 26	2220	191			SEC34-T17S-R13E
AMC 19296	Eric 28	2220	193			SEC34-T17S-R13E
AMC 19298	Eric 30	2220	195			SEC34-T17S-R13E
AMC 19300	Eric 32	2220	197			SEC27-T17S-R13E
AMC 19302	Eric 34	2220	199			SEC27-T17S-R13E
AMC 19304	Eric 36	2220	201			SEC27-T17S-R13E
AMC 19306	Eric 38	2220	203			SEC27-T17S-R13E
AMC 19308	Eric 40	2220	205			SEC27-T17S-R13E
AMC 19310	Eric 42	2220	207			SEC27-T17S-R13E
AMC 19314	Eric 46	2238	305			SEC27-T17S-R13E
AMC 19316	Eric 48	2238	303			SEC27-T17S-R13E
AMC 19318	Eric 50	2238	301			SEC27-T17S-R13E
AMC 267423	ANTICIPATION # 9	8011	2117			SEC10-T18S-R12E
AMC 267424	ANTICIPATION #10	8011	2120			SEC10-T18S-R12E
AMC 267425	ANTICIPATION #20	8011	2123			SEC10-T18S-R12E
AMC 267426	ANTICIPATION #24	8011	2125			SEC15-T18S-R12E
AMC 267427	TINAJA NO. 6	8011	2135			SEC22-T18S-R12E
AMC 267428	TINAJA NO. 7	8011	2133			SEC21-T18S-R12E
AMC 267429	COPPER EMPIRE #1	8011	2127			SEC09-T18S-R12E
AMC 267430	JULY NO. 5	8011	2129			SEC10-T18S-R12E
AMC 267431	RESERVE #3	8011	2131			SEC10-T18S-R12E

AD-19271

RECEIVED
 BLM AZ STATE OFFICE
 2012 AUG - 6 P 3:31
 PHOENIX, ARIZONA

Date: 7/20/2012

Page 8

38/50

EXHIBIT A

County: Pima

State: AZ

<u>BLM Serial #</u>	<u>Claim Name</u>	<u>Original Recording</u>		<u>Amended Recording</u>		<u>Location</u>
		<u>Recording #</u>	<u>Page #</u>	<u>Recording #</u>	<u>Page #</u>	
AMC 343969	OXIDE 1	10401	205			SEC06-T18S-R12E
AMC 343970	OXIDE 2	10401	207			SEC06-T18S-R12E
AMC 343971	OXIDE 3	10401	209			SEC06-T18S-R12E
AMC 343972	OXIDE 4	10401	211			SEC06-T18S-R12E
AMC 343973	OXIDE 5	10401	213			SEC05-T18S-R12E
AMC 343974	OXIDE 6	10401	215			SEC05-T18S-R12E
AMC 343975	OXIDE 7	10401	217			SEC05-T18S-R12E
AMC 343976	OXIDE 8	10401	219			SEC05-T18S-R12E
AMC 343977	OXIDE 9	10401	221			SEC05-T18S-R12E
AMC 343978	OXIDE 10	10401	223			SEC05-T18S-R12E
AMC 343979	OXIDE 11	10401	225			SEC05-T18S-R12E
AMC 343980	OXIDE 12	10401	227			SEC05-T18S-R12E
AMC 343981	OXIDE 13	10401	229			SEC05-T18S-R12E
AMC 343982	OXIDE 14	10401	231			SEC05-T18S-R12E
AMC 343983	OXIDE 15	10401	233			SEC05-T18S-R12E
AMC 343984	OXIDE 16	10401	235			SEC05-T18S-R12E
AMC 343985	OXIDE 17	10401	237			SEC05-T18S-R12E
AMC 343986	OXIDE 18	10401	239			SEC05-T18S-R12E
AMC 343987	OXIDE 19	10401	241			SEC05-T18S-R12E
AMC 343988	OXIDE 20	10401	243			SEC05-T18S-R12E
AMC 343989	OXIDE 21	10401	245			SEC05-T18S-R12E
AMC 343990	OXIDE 22	10401	247			SEC05-T18S-R12E
AMC 343991	OXIDE 23	10401	249			SEC05-T18S-R12E
AMC 343992	OXIDE 24	10401	251			SEC05-T18S-R12E
AMC 343993	OXIDE 25	10401	253			SEC05-T18S-R12E
AMC 343994	OXIDE 26	10401	255			SEC06-T18S-R12E
AMC 343995	OXIDE 27	10401	257			SEC05-T18S-R12E
AMC 343996	OXIDE 28	10401	259			SEC05-T18S-R12E
AMC 343997	OXIDE 29	10401	261			SEC05-T18S-R12E
AMC 343998	OXIDE 30	10401	263			SEC05-T18S-R12E
AMC 343999	OXIDE 31	10401	265			SEC05-T18S-R12E
AMC 344000	OXIDE 32	10401	267			SEC05-T18S-R12E
AMC 344001	OXIDE 33	10401	269			SEC05-T18S-R12E
AMC 344002	OXIDE 34	10401	271			SEC05-T18S-R12E
AMC 344003	OXIDE 35	10401	273			SEC05-T18S-R12E
AMC 344004	OXIDE 36	10401	275			SEC05-T18S-R12E
AMC 354965	JAKE #1	11455	2469			SEC11-T18S-R12E
AMC 354966	JAKE #2	11455	2471			SEC11-T18S-R12E

Date: 7/20/2012

RECEIVED
 BLM AZ STATE OFFICE
 2012 AUG 10 10:10 AM
 HONEX-A11010

38/40

EXHIBIT A

County: Pima

State: AZ

BLM Serial #	Claim Name	Original Recording		Amended Recording		Location
		Recording #	Page #	Recording #	Page #	
		11455	2473			SEC11-T18S-R12E
AMC 354967	JAKE #3	11455	2475			SEC11-T18S-R12E
AMC 354968	JAKE #4	11455	2477	13425	16	SEC11-T18S-R12E
AMC 354969	JAKE #5	11455	2479	13425	18	SEC11-T18S-R12E
AMC 354970	JAKE #6	11455	2481	13425	20	SEC11-T18S-R12E
AMC 354971	JAKE #7	11455	2483			SEC11-T18S-R12E
AMC 354972	JAKE #8	11455	2485			SEC11-T18S-R12E
AMC 354973	JAKE #9	11455	2487			SEC11-T18S-R12E
AMC 354974	JAKE #10	11455	2489			SEC11-T18S-R12E
AMC 354975	JAKE #11	11455	2491			SEC11-T18S-R12E
AMC 354976	JAKE #12	11455	2493	13425	22	SEC11-T18S-R12E
AMC 354977	JAKE #13	11455	2495	13425	24	SEC11-T18S-R12E
AMC 354978	JAKE #14	11455	2497	13425	26	SEC11-T18S-R12E
AMC 354979	JAKE #15	11455	2499	13425	28	SEC12-T18S-R12E
AMC 354980	JAKE #16	11455	2501	13425	30	SEC12-T18S-R12E
AMC 354981	JAKE #17	11455	2503	13425	32	SEC12-T18S-R12E
AMC 354982	JAKE #18	11455	2505	13425	34	SEC12-T18S-R12E
AMC 354983	JAKE #19	11455	2507	13425	36	SEC12-T18S-R12E
AMC 354984	JAKE #20	11455	2509	13425	38	SEC12-T18S-R12E
AMC 354985	JAKE #21	11455	2511	13425	40	SEC12-T18S-R12E
AMC 354986	JAKE #22	11455	2513	13425	42	SEC12-T18S-R12E
AMC 354987	JAKE #23	11455	2515	13425	44	SEC12-T18S-R12E
AMC 354988	JAKE #24	11455	2517	13425	46	SEC12-T18S-R12E
AMC 354989	JAKE #25	11455	2519	13425	48	SEC12-T18S-R12E
AMC 354990	JAKE #26	11455	2523	13425	50	SEC12-T18S-R12E
AMC 354992	JAKE #28	11455	2525	13425	52	SEC12-T18S-R12E
AMC 354993	JAKE #29	11455	2527	13425	54	SEC12-T18S-R12E
AMC 354994	JAKE #30	11455	2529	13425	56	SEC12-T18S-R12E
AMC 354995	JAKE #31	11455	2531	13425	58	SEC12-T18S-R12E
AMC 354996	JAKE #32	11455	2533	13425	60	SEC12-T18S-R12E
AMC 354997	JAKE #33	11455	2535	13425	62	SEC12-T18S-R12E
AMC 354998	JAKE #34	11455	2537	13478	4	SEC12-T18S-R12E
AMC 354999	JAKE #35	11455	2539	13478	2	SEC12-T18S-R12E
AMC 355000	JAKE #36	13245	553			SEC04-T18S-R12E
AMC 389660	SIR #1	13245	555			SEC04-T18S-R12E
AMC 389661	SIR #2	13245	557			SEC04-T18S-R12E
AMC 389662	SIR #3	13245	559			SEC04-T18S-R12E
AMC 389663	SIR #4	13245	561			SEC04-T18S-R12E
AMC 389664	SIR #5	13245	561			SEC04-T18S-R12E

RECEIVED
 BLM AZ STATE OFFICE
 2012 AUG - 6 P 3:31
 PHOENIX, ARIZONA

Date: 7/20/2012

35/4

EXHIBIT A

County: Pima

State: AZ

<u>BLM Serial #</u>	<u>Claim Name</u>	<u>Original Recording</u>		<u>Amended Recording</u>		<u>Location</u>
		<u>Recording #</u>	<u>Page #</u>	<u>Recording #</u>	<u>Page #</u>	
AMC 389665	SIR #6	13245	563			SEC04-T18S-R12E
AMC 389666	SIR #7	13245	565			SEC04-T18S-R12E
AMC 389667	SIR #8	13245	567			SEC04-T18S-R12E
AMC 389668	SIR #9	13245	569			SEC04-T18S-R13E
AMC 389669	SIR #10	13245	571			SEC04-T18S-R12E
AMC 389670	SIR #11	13245	573			SEC04-T18S-R12E
AMC 389671	SIR #12	13245	575			SEC04-T18S-R12E
AMC 389672	SIR #13	13245	577			SEC04-T18S-R12E
AMC 389673	SIR #14	13245	579			SEC04-T18S-R12E
AMC 389674	SIR #15	13245	581			SEC04-T18S-R12E
AMC 389675	SIR #16	13245	583			SEC04-T18S-R12E
AMC 389676	SIR #17	13245	585			SEC04-T18S-R12E
AMC 389677	SIR #18	13245	587			SEC04-T18S-R12E
AMC 389678	SIR #19	13245	589			SEC04-T18S-R12E
AMC 389679	SIR #20	13245	591			SEC04-T18S-R12E
AMC 389680	SIR #21	13245	593			SEC04-T18S-R12E
AMC 389681	SIR #22	13245	595			SEC04-T18S-R12E
AMC 389682	SIR #23	13245	597			SEC04-T18S-R12E
AMC 389683	SIR #24	13245	599			SEC04-T18S-R12E
AMC 389684	SIR #25	13245	601			SEC04-T18S-R12E
AMC 389685	SIR #26	13245	603			SEC04-T18S-R12E
AMC 389686	SIR #27	13245	605			SEC04-T18S-R12E
AMC 389687	SIR #28	13245	607			SEC04-T18S-R12E
AMC 389688	SIR #29	13245	609			SEC04-T18S-R12E
AMC 389694	SIR #35	13245	621			SEC01-T18S-R12E
AMC 389695	SIR #36	13245	623			SEC01-T18S-R12E
AMC 389696	SIR #37	13245	625			SEC04-T18S-R12E
AMC 389697	SIR #38	13245	627			SEC04-T18S-R12E
AMC 389698	SIR #39	13245	629			SEC04-T18S-R12E
AMC 389699	SIR #40	13245	631			SEC04-T18S-R12E
AMC 389700	SIR #41	13245	633			SEC04-T18S-R12E
AMC 389701	SIR #42	13245	635			SEC04-T18S-R12E
AMC 390053	BND #1	13258	219			SEC23-T18S-R12E
AMC 390054	BND #2	13258	221			SEC23-T18S-R12E
AMC 390055	BND #3	13258	223			SEC23-T18S-R12E
AMC 390056	BND #4	13258	225			SEC23-T18S-R12E
AMC 390057	BND #5	13258	227			SEC23-T18S-R12E
AMC 390058	BND #6	13258	229			SEC23-T18S-R12E

Date: 7/20/2012

RECEIVED
 BLM AZ STATE OFFICE
 2012 AUG -6 P 3:31
 BUREAU OF LAND MANAGEMENT
 PHOENIX, ARIZONA

38/50

EXHIBIT A

County: Pima

State: AZ

BLM Serial #	Claim Name	Original Recording		Amended Recording		Location
		Recording #	Page #	Recording #	Page #	
AMC 390059	BND #7	13258	231			SEC23-T18S-R12E
AMC 392440	CGO-1	13312	181			SEC05-T18S-R12E
AMC 392441	CGO-2	13312	163			SEC04-T18S-R12E
AMC 392442	CGO-3	13312	165			SEC04-T18S-R12E
AMC 392443	CGO-4	13312	167			SEC04-T18S-R12E
AMC 394407	ANT-1	13373	29			SEC03-T18S-R12E
AMC 394408	ANT-2	13373	31			SEC03-T18S-R12E
AMC 394409	ANT-3	13373	33			SEC10-T18S-R12E
AMC 394410	ANT-4	13373	35			SEC10-T18S-R12E
AMC 394411	ANT-5	13373	37			SEC10-T18S-R12E
AMC 395461	VIRGINIA-5	13442	6			SEC20-T18S-R12E
AMC 395462	JAKE #27R	13442	8			SEC12-T18S-R12E
AMC 395849	SIR #44	13477	139			SEC02-T18S-R12E
AMC 395850	SIR #45	13477	141			SEC02-T18S-R12E
AMC 395851	SIR #46	13477	143			SEC02-T18S-R12E
AMC 395852	SIR #47	13477	145			SEC02-T18S-R12E
AMC 395853	SIR #48	13477	147			SEC02-T18S-R12E
AMC 395854	SIR #49	13477	149			SEC02-T18S-R12E
AMC 395855	SIR #50	13477	151			SEC01-T18S-R12E
AMC 395856	SIR #51	13477	153			SEC01-T18S-R12E
AMC 395857	SIR #52	13477	155			SEC01-T18S-R12E
AMC 395858	SIR #53	13477	157			SEC01-T18S-R12E
AMC 395859	SIR #54	13477	159			SEC12-T18S-R12E
AMC 395860	SIR #55	13477	161			SEC12-T18S-R12E
AMC 395861	SIR #56	13477	163			SEC12-T18S-R12E
AMC 395862	SIR #57	13477	165			SEC12-T18S-R12E
AMC 395863	SIR #58	13477	167			SEC01-T18S-R12E
AMC 396113	TATE-1	13496	484			SEC04-T18S-R12E
AMC 396114	TATE-2	13496	486			SEC04-T18S-R12E
AMC 396115	TATE-3	13496	488			SEC04-T18S-R12E
AMC 396116	TATE-4	13496	490			SEC04-T18S-R12E
AMC 396508	CONHILL-1R	13543	290			SEC18-T18S-R12E
AMC 396509	MSP-1	13543	292			SEC35-T17S-R12E
AMC 396510	MSP-2	13543	294			SEC35-T17S-R12E
AMC 396511	MSP-3	13543	296			SEC35-T17S-R12E
AMC 396512	MSP-4	13543	298			SEC35-T17S-R12E
AMC 396513	MSP-5	13543	300			SEC35-T17S-R12E
AMC 396514	MSP-6	13543	302			SEC35-T17S-R12E

STWAD
LEAD
SEARCH

2012 AUG - 6 P 3: 31
 RECEIVED
 BLM AZ STATE OFFICE

35/6

EXHIBIT A

County: Pima

State: AZ

BLM Serial #	Claim Name	Original Recording		Amended Recording		Location
		Recording #	Page #	Recording #	Page #	
AMC 396515	MSP-7	13543	304			SEC35-T17S-R12E
AMC 396516	MSP-8	13543	306			SEC35-T17S-R12E
AMC 396517	MSP-9	13543	308			SEC35-T17S-R12E
AMC 396518	MSP-10	13543	310			SEC35-T17S-R12E
AMC 396519	MSP-11	13543	312			SEC35-T17S-R12E
AMC 396520	MSP-12	13543	314			SEC35-T17S-R12E
AMC 396521	MSP-13	13543	316			SEC35-T17S-R12E
AMC 396522	MSP-14	13543	318			SEC35-T17S-R12E
AMC 396523	MSP-15	13543	320			SEC35-T17S-R12E
AMC 396524	MSP-16	13543	322			SEC35-T17S-R12E
AMC 396525	MSP-17	13543	324			SEC35-T17S-R12E
AMC 396526	MSP-18	13543	326			SEC35-T17S-R12E
AMC 396527	MSP-19	13543	328			SEC35-T17S-R12E
AMC 396528	MSP-20	13543	330			SEC35-T17S-R12E
AMC 396529	MSP-21	13543	332			SEC35-T17S-R12E
AMC 396530	MSP-22	13543	334			SEC35-T17S-R12E
AMC 396531	MSP-23	13543	336			SEC35-T17S-R12E
AMC 396532	MSP-24	13543	338			SEC26-T17S-R12E
AMC 396533	MSP-25	13543	340			SEC26-T17S-R12E
AMC 396534	MSP-26	13543	342			SEC26-T17S-R12E
AMC 396535	MSP-27	13543	344			SEC25-T17S-R12E
AMC 396536	MSP-28	13543	346			SEC25-T17S-R12E
AMC 396537	MSP-29	13543	348			SEC25-T17S-R12E
AMC 396538	MSP-30	13543	350			SEC25-T17S-R12E
AMC 396539	MSP-31	13543	352			SEC25-T17S-R12E
AMC 396540	MSP-32	13543	354			SEC25-T17S-R12E
AMC 396541	MSP-33	13543	356			SEC25-T17S-R12E
AMC 396542	MSP-34	13543	358			SEC25-T17S-R12E
AMC 396543	MSP-35	13543	360			SEC25-T17S-R12E
AMC 396544	MSP-36	13543	362			SEC25-T17S-R12E
AMC 396545	MSP-37	13543	364			SEC25-T17S-R12E
AMC 396546	MSP-38	13543	366			SEC25-T17S-R12E
AMC 396547	MSP-39	13543	368			SEC25-T17S-R12E
AMC 396548	MSP-40	13543	370			SEC25-T17S-R12E
AMC 396549	MSP-41	13543	372			SEC25-T17S-R12E
AMC 396550	MSP-42	13543	374			SEC25-T17S-R12E
AMC 396551	MSP-43	13543	376			SEC25-T17S-R12E
AMC 396552	MSP-44	13543	378			SEC25-T17S-R12E

Date: 7/20/2012

RECEIVED
 BLM AZ STATE OFFICE

2012 AUG -6 P 3:31
 RECORDS SECTION

25/10/12

EXHIBIT A

County: Pima

State: AZ

BLM Serial #	Claim Name	Original Recording		Amended Recording		Location
		Recording #	Page #	Recording #	Page #	
AMC 396553	MSP-45	13543	380			SEC25-T17S-R12E
AMC 396554	MSP-46	13543	382			SEC25-T17S-R12E
AMC 396555	MSP-47	13543	384			SEC25-T17S-R12E
AMC 396556	MSP-48	13543	386			SEC25-T17S-R12E
AMC 396557	MSP-49	13543	388			SEC25-T17S-R12E
AMC 396558	MSP-50	13543	390			SEC24-T17S-R12E
AMC 396559	MSP-51	13543	392			SEC24-T17S-R12E
AMC 396560	MSP-52	13543	394			SEC24-T17S-R12E
AMC 396561	MSP-53	13543	396			SEC24-T17S-R12E
AMC 396562	MSP-54	13543	398			SEC24-T17S-R12E
AMC 396563	MSP-55	13543	400			SEC24-T17S-R12E
AMC 396564	MSP-56	13543	402			SEC24-T17S-R12E
AMC 396565	MSP-57	13543	404			SEC24-T17S-R12E
AMC 396566	MSP-58	13543	406			SEC24-T17S-R12E
AMC 396567	MSP-59	13543	408			SEC24-T17S-R12E
AMC 396630	MSP-60	13553	298			SEC24-T17S-R12E
AMC 396631	MSP-61	13553	300			SEC24-T17S-R12E
AMC 396632	MSP-62	13553	302			SEC24-T17S-R12E
AMC 396633	MSP-63	13553	304			SEC24-T17S-R12E
AMC 396634	MSP-64	13553	306			SEC24-T17S-R12E
AMC 396635	MSP-65	13553	308			SEC24-T17S-R12E
AMC 396636	MSP-66	13553	310			SEC24-T17S-R12E
AMC 396637	MSP-67	13553	312			SEC24-T17S-R12E
AMC 396638	MSP-68	13553	314			SEC24-T17S-R12E
AMC 396639	MSP-69	13553	316			SEC19-T17S-R13E
AMC 396640	MSP-70	13553	318			SEC19-T17S-R13E
AMC 396641	MSP-71	13553	320			SEC19-T17S-R13E
AMC 396642	MSP-72	13553	322			SEC19-T17S-R13E
AMC 396643	MSP-73	13553	324			SEC19-T17S-R13E
AMC 396644	MSP-74	13553	326			SEC19-T17S-R13E
AMC 396645	MSP-75	13553	328			SEC19-T17S-R13E
AMC 396646	MSP-76	13553	330			SEC35-T17S-R12E
AMC 396647	MSP-77	13553	332			SEC35-T17S-R12E
AMC 396648	RSR-6	13553	334			SEC26-T17S-R12E
AMC 396649	RSR-8	13553	336			SEC26-T17S-R12E
AMC 396650	RSR-10	13553	338			SEC26-T17S-R12E
AMC 396651	RSR-12	13553	295			SEC26-T17S-R12E
AMC 396652	RSR-14	13553	340			SEC26-T17S-R12E

RECEIVED
 BLM AZ STATE OFFICE
 MIA
 AUG 16 10 33 AM '12
 PHOENIX, ARIZONA

38/1

EXHIBIT A

County: Pima

State: AZ

BLM Serial #	Claim Name	Original Recording		Amended Recording		Location
		Recording #	Page #	Recording #	Page #	
AMC 396653	RSR-16	13553	342			SEC26-T17S-R12E
AMC 396654	RSR-18	13553	344			SEC26-T17S-R12E
AMC 396655	RSR-20	13553	346			SEC26-T17S-R12E
AMC 396658	RSR-22	13553	348			SEC26-T17S-R12E
AMC 396657	RSR-23	13553	350			SEC34-T17S-R12E
AMC 396658	RSR-24	13553	352			SEC26-T17S-R12E
AMC 396659	RSR-25	13553	354			SEC34-T17S-R12E
AMC 396660	RSR-26	13553	356			SEC34-T17S-R12E
AMC 396661	RSR-27	13553	358			SEC26-T17S-R12E
AMC 396662	RSR-28	13553	360			SEC26-T17S-R12E
AMC 396663	RSR-29	13553	362			SEC26-T17S-R12E
AMC 396664	RSR-30	13553	364			SEC26-T17S-R12E
AMC 396665	RSR-31	13553	366			SEC26-T17S-R12E
AMC 396666	RSR-32	13553	368			SEC26-T17S-R12E
AMC 396667	RSR-33	13553	370			SEC26-T17S-R12E
AMC 396668	RSR-34	13553	372			SEC26-T17S-R12E
AMC 396669	RSR-35	13553	374			SEC26-T17S-R12E
AMC 396670	RSR-36	13553	376			SEC26-T17S-R12E
AMC 396671	RSR-37	13553	378			SEC26-T17S-R12E
AMC 396672	RSR-38	13553	380			SEC26-T17S-R12E
AMC 396673	RSR-39	13553	382			SEC26-T17S-R12E
AMC 396674	RSR-40	13553	384			SEC26-T17S-R12E
AMC 396675	RSR-41	13553	386			SEC26-T17S-R12E
AMC 396676	RSR-42	13553	388			SEC26-T17S-R12E
AMC 396677	RSR-43	13553	390			SEC26-T17S-R12E
AMC 396678	RSR-44	13553	392			SEC26-T17S-R12E
AMC 396679	RSR-45	13553	394			SEC26-T17S-R12E
AMC 397095	MSP-78	13605	939			SEC26-T17S-R12E
AMC 397096	MSP-79	13605	941			SEC26-T17S-R12E
AMC 397097	MSP-80	13605	943			SEC26-T17S-R12E
AMC 397098	MSP-81	13605	945			SEC26-T17S-R12E
AMC 397099	MSP-82	13605	947			SEC26-T17S-R12E
AMC 397100	MSP-83	13605	949			SEC26-T17S-R12E
AMC 397101	MSP-84	13605	951			SEC26-T17S-R12E
AMC 397102	MSP-85	13605	953			SEC25-T17S-R12E
AMC 397103	MSP-86	13605	955			SEC25-T17S-R12E
AMC 397104	MSP-87	13605	957			SEC25-T17S-R12E
AMC 397108	MSP-91	13605	965			SEC25-T17S-R12E

Date: 7/20/2012

2012 AUG - 6 P 3:38
 PHOENIX, ARIZONA

RECEIVED
 BLM AZ STATE OFFICE

35/42

EXHIBIT A

County: Pima

State: AZ

<u>BLM Serial #</u>	<u>Claim Name</u>	<u>Original Recording</u>		<u>Amended Recording</u>		<u>Location</u>
		<u>Recording #</u>	<u>Page #</u>	<u>Recording #</u>	<u>Page #</u>	
AMC 397109	MSP-92	13605	967			SEC25-T17S-R12E
AMC 397110	MSP-93	13605	969			SEC25-T17S-R12E
AMC 397111	MSP-94	13605	971			SEC25-T17S-R12E
AMC 397112	MSP-95	13605	973			SEC30-T17S-R13E
AMC 397113	MSP-96	13605	975			SEC30-T17S-R13E
AMC 397114	MSP-97	13605	977			SEC30-T17S-R13E
AMC 397115	MSP-98	13605	979			SEC30-T17S-R13E
AMC 397116	MSP-99	13605	981			SEC01-T18S-R12E
AMC 397117	MSP-100	13605	983			SEC01-T18S-R12E
AMC 397118	MSP-101	13605	985			SEC20-T17S-R13E
AMC 397119	MSP-102	13605	987			SEC20-T17S-R13E
AMC 397120	MSP-103	13605	989			SEC20-T17S-R13E
AMC 397121	MSP-104	13605	991			SEC20-T17S-R13E
AMC 397122	MSP-105	13605	993			SEC20-T17S-R13E
AMC 397123	MSP-106	13605	995			SEC20-T17S-R13E
AMC 397124	MSP-107	13605	997			SEC20-T17S-R13E
AMC 397125	MSP-108	13605	999			SEC20-T17S-R13E
AMC 397126	MSP-109	13605	1001			SEC20-T17S-R13E
AMC 397127	MSP-110	13605	1003			SEC20-T17S-R13E
AMC 397128	MSP-111	13605	1005			SEC20-T17S-R13E
AMC 397129	MSP-112	13605	1007			SEC20-T17S-R13E
AMC 397130	MSP-113	13605	1009			SEC20-T17S-R13E
AMC 397131	MSP-114	13605	1011			SEC20-T17S-R13E
AMC 397132	MSP-115	13605	1013			SEC20-T17S-R13E
AMC 397133	MSP-116	13605	1015			SEC20-T17S-R13E
AMC 397134	MSP-117	13605	1017			SEC20-T17S-R13E
AMC 397135	MSP-118	13605	1019			SEC20-T17S-R13E
AMC 397136	MSP-119	13605	1021			SEC20-T17S-R13E
AMC 397137	MSP-120	13605	1023			SEC20-T17S-R13E
AMC 397138	MSP-121	13605	1025			SEC20-T17S-R13E
AMC 397139	MSP-122	13605	1027			SEC20-T17S-R13E
AMC 397140	MSP-123	13605	1029			SEC20-T17S-R13E
AMC 397141	MSP-124	13605	1031			SEC20-T17S-R13E
AMC 397142	MSP-125	13605	1033			SEC20-T17S-R13E
AMC 397143	MSP-126	13605	1035			SEC20-T17S-R13E
AMC 397144	MSP-127	13605	1037			SEC20-T17S-R13E
AMC 397145	MSP-128	13605	1039			SEC21-T17S-R13E
AMC 397146	MSP-129	13605	1041			SEC20-T17S-R13E

RECEIVED
 BLM AZ STATE OFFICE

PHOENIX, ARIZONA
 7/20/2012

Date: 7/20/2012

34/48

EXHIBIT A

County: Pima

State: AZ

<u>BLM Serial #</u>	<u>Claim Name</u>	<u>Original Recording</u>		<u>Amended Recording</u>		<u>Location</u>
		<u>Recording #</u>	<u>Page #</u>	<u>Recording #</u>	<u>Page #</u>	
AMC 397147	MSP-130	13605	1043			SEC21-T17S-R13E
AMC 397148	MSP-131	13605	1045			SEC20-T17S-R13E
AMC 397149	MSP-132	13605	1047			SEC21-T17S-R13E
AMC 397150	MSP-133	13605	1049			SEC21-T17S-R13E
AMC 397151	MSP-134	13605	1051			SEC21-T17S-R13E
AMC 397152	MSP-135	13605	1053			SEC21-T17S-R13E
AMC 397153	MSP-136	13605	1055			SEC21-T17S-R13E
AMC 397154	MSP-137	13605	1057			SEC21-T17S-R13E
AMC 397155	MSP-138	13605	1059			SEC21-T17S-R13E
AMC 399774	JHS-1	13763	3018			SEC21-T17S-R13E
AMC 399775	JHS-2	13763	3020			SEC30-T17S-R13E
AMC 399776	JHS-3	13763	3022			SEC30-T17S-R13E
AMC 399777	JHS-4	13763	3024			SEC30-T17S-R13E
AMC 399778	JHS-5	13763	3026			SEC30-T17S-R13E
AMC 399779	JHS-6	13763	3028			SEC30-T17S-R13E
AMC 399780	JHS-7	13763	3030			SEC30-T17S-R13E
AMC 399781	JHS-8	13763	3032			SEC30-T17S-R13E
AMC 399782	JHS-9	13763	3034			SEC30-T17S-R13E
AMC 399783	JHS-10	13763	3036			SEC30-T17S-R13E
AMC 399784	JHS-11	13763	3038			SEC30-T17S-R13E
AMC 399785	JHS-12	13763	3040			SEC30-T17S-R13E
AMC 399786	JHS-13	13763	3042			SEC30-T17S-R13E
AMC 399787	JHS-14	13763	3044			SEC25-T17S-R12E
AMC 399788	JHS-15	13763	3046			SEC01-T17S-R12E
AMC 399789	JHS-16	13763	3048			SEC01-T17S-R12E
AMC 399790	JHS-17	13763	3050			SEC01-T17S-R12E
AMC 399791	JHS-18	13763	3052			SEC12-T18S-R12E
AMC 399792	JHS-19	13763	3054			SEC12-T18S-R12E
AMC 399793	JHS-20	13763	3056			SEC27-T17S-R13E
AMC 399794	JHS-21	13763	3058			SEC27-T17S-R13E
AMC 399795	JHS-22	13763	3060			SEC27-T17S-R13E
AMC 399796	JHS-23	13763	3062			SEC34-T17S-R12E
AMC 399797	JHS-24	13763	3064			SEC34-T17S-R13E
AMC 399798	JHS-25	13763	3066			SEC34-T17S-R13E
AMC 399799	JHS-26	13763	3068			SEC34-T17S-R13E
AMC 399800	JHS-27	13763	3070			SEC34-T17S-R13E
AMC 401702	MSP 88	13871	1145			SEC25-T17S-R12E
AMC 401703	MSP 89	13871	1143			SEC25-T17S-R12E

Date: 7/20/2012

2012 AUG - 6 P 3:32
 PHOENIX ARIZONA

RECEIVED
 BLM AZ STATE OFFICE

35/50

EXHIBIT A

County: Pima

State: AZ

<u>BLM Serial #</u>	<u>Claim Name</u>
AMC 401704	MSP 90
AMC 416258	ARNI-21
AMC 416259	ARNI-22
AMC 416260	ARNI-23
AMC 416261	ARNI-24
AMC 416262	ARNI-26
AMC 416263	ARNI-29
No. Of Claims	626

SC

<u>Original Recording</u>		<u>Amended Recording</u>		<u>Location</u>
<u>Recording #</u>	<u>Page #</u>	<u>Recording #</u>	<u>Page #</u>	
	13871		1141	SEC25-T17S-R12E
20121710268				SEC07-T18S-R13E
20121710269				SEC07-T18S-R13E
20121710270				SEC07-T18S-R13E
20121710271				SEC07-T18S-R13E
20121710272				SEC01-T18S-R12E
20121710273				SEC04-T18S-R12E

RECEIVED
 BLM AZ STATE OFFICE
 2012 AUG -6 P 3:32
 PHOENIX, ARIZONA

7/SC

United States Department of the Interior
Bureau of Land Management
 LANDS/RECREATION & PLANNING
 ONE N CENTRAL AVE
 PHOENIX, AZ 85004 -2203
 Phone: 602-417-9200

Receipt

No:

2623995

Transaction #: 2704388	
Date of Transaction: 08/06/2012	
CUSTOMER:	
FREEPORT MCMORAN COPPER GOLD ONE N CENTRAL #800 PHOENIX, AZ 85004 US	

LINE #	QTY	DESCRIPTION	REMARKS	UNIT PRICE	TOTAL
1	1.00	LOCATABLE MINERALS / MINING CLAIMS-NOT NEW-UNADJUD, ONE AUTH NO. ONLY / MINING CLAIM MONEY RECEIVED CASES: AMC14600/\$87640.00	MAINT (626) 2013	- n/a -	87640.00
TOTAL:					\$87,640.00

PAYMENT INFORMATION					
1	AMOUNT:	87640.00	POSTMARKED:	N/A	
	TYPE:	CHECK	RECEIVED:	08/06/2012	
	CHECK NO:	0000763014			
	NAME:	FREEPORT MCMORAN COPPER GOLD ONE N CENTRAL #800 PHOENIX AZ 85004 US			

REMARKS

This receipt was generated by the automated BLM Collections and Billing System and is a paper representation of a portion of the official electronic record contained therein.

LEAD Numbers

AMC

14598	394407
19084	395460
19271	395849
267423	396113
343969	396508
354965	396630
389660	397095
390053	399774
392440	401702

June 20, 2011

After recording, return to:
 Freeport-McMoRan Corporation
 Attn: D. Stillwell
 333 North Central Avenue
 Phoenix, AZ 85004

Bureau of Land Management
 Department of the Interior
 One N. Central Avenue
 Phoenix, AZ 85004

RECEIVED
 PHOENIX, ARIZONA
 JUN 21 A 10:37
 2011
 PHOENIX, ARIZONA
 PHOENIX, ARIZONA

NOTICE OF INTENT TO HOLD MINING CLAIMS AND PAYMENT OF BLM MAINTENANCE FEE

Re: Payment of Annual Claim Maintenance Fee

Dear Sir or Madam:

This will serve as notice that Freeport-McMoRan Sierrita, Inc., whose address for purposes of this filing is Land and Water Department, 333 North Central Ave., Phoenix, Arizona 85004, intends to hold the mining claims and/or mill sites described on Exhibit A attached hereto for the assessment year ending at 12 o'clock, noon, on September 1, 2012 by payment of the annual maintenance fee of \$140 per claim or site. Payment of such amount is made herewith for such assessment year for each of the claims and sites, the name, and BLM serial number with the book and page or index number of recording of the location notice in the official records of Pima County, Arizona, of which, is set forth on Exhibit A attached hereto and by this reference incorporated herein.

Donald A. Stillwell

Donald A. Stillwell for
 Freeport-McMoRan Sierrita, Inc.

State of Arizona)
) ss.
 County of Maricopa)

The foregoing instrument was acknowledged before me on June 20th, 2011, by Donald A. Stillwell, on behalf of Freeport-McMoRan Sierrita, Inc.

(Seal)



STEPHANIE D. TURTON
 Notary Public - Arizona
 Maricopa County
 Expires 11/18/2011

Stephanie D. Turton

Notary Public

My commission expires: 11/18/2011

*620
 Stillwell*

ENTERED INTO COMPUTER
 JUN 23 2011 PB

Exhibit A

County: Pima

State: AZ

BLM Serial #	Claim Name	Original Recording		Amended Recording		Location
		Recording #	Page #	Recording #	Page #	
AMC 014600	ANTICIPATION #11	818	547	1306	302	SEC09-T18S-R12E
AMC 014601	ANTICIPATION NO. 13	836	415			SEC15-T18S-R12E
AMC 014602	ANTICIPATION NO. 14	836	416			SEC15-T18S-R12E
AMC 014603	ANTICIPATION # 18	836	420	1306	303	SEC10-T18S-R12E
AMC 014604	ANTICIPATION #19	836	421	1306	304	SEC10-T18S-R12E
AMC 014606	ANTICIPATION #22	915	300			SEC15-T18S-R12E
AMC 014607	ANTICIPATION #23	915	301			SEC15-T18S-R12E
AMC 014609	ANTICIPATION #25	923	598			SEC15-T18S-R12E
AMC 014610	BLACK JACK #1	77	289	2270	231	SEC07-T18S-R12E
AMC 014611	BLACK JACK #2	77	288	2280	467	SEC07-T18S-R12E
AMC 014612	BLACK JACK #3	77	287	2280	468	SEC07-T18S-R12E
AMC 014613	BLACK JACK #4	77	286	2280	469	SEC07-T18S-R12E
AMC 014614	BLACK JACK EXT. NO. 1	380	37	2280	489	SEC07-T18S-R12E
AMC 014615	BLACK JACK EXT. NO. 2	380	38	2280	490	SEC06-T18S-R12E
AMC 014616	BLUE BELL 1	808	587	2838	180	SEC10-T18S-R12E
AMC 014617	BLUE BELL 2	808	588	2838	181	SEC03-T18S-R12E
AMC 014618	BLUE BELL 3	808	589	2838	182	SEC03-T18S-R12E
AMC 014619	BLUE BELL 4	808	590	2838	183	SEC04-T18S-R12E
AMC 014620	BLUE BELL 5	808	591	2838	184	SEC04-T18S-R12E
AMC 014621	BLUE BELL 6	808	592	2838	185	SEC04-T18S-R12E
AMC 014622	BLUE BELL 7	808	593	2838	186	SEC04-T18S-R12E
AMC 014623	BLUE BELL 8	808	594	2838	187	SEC04-T18S-R12E
AMC 014624	BLUE BELL 9	808	595	2838	188	SEC04-T18S-R12E
AMC 014625	BLUE BELL 10	808	596	2838	189	SEC03-T18S-R12E
AMC 014626	BLUE BELL 11	808	597	2838	190	SEC03-T18S-R12E
AMC 014627	BLUE BELL 12	808	598	2838	191	SEC03-T18S-R12E
AMC 014628	BLUE BELL 13	808	599	2838	192	SEC04-T18S-R12E
AMC 014629	BLUE BELL #14	808	600	2838	193	SEC04-T18S-R12E
AMC 014630	BLUE BELL 15	809	1	2838	194	SEC04-T18S-R12E
AMC 014631	BLUE BELL 16	809	2	2838	195	SEC04-T18S-R12E
AMC 014632	BLUE BELL 17	809	3	2838	196	SEC04-T18S-R12E
AMC 014633	BLUE BELL 18	809	4	2838	197	SEC04-T18S-R12E
AMC 014634	BLUE BELL 19	809	5	2838	198	SEC04-T18S-R12E
AMC 014635	BLUE BELL 20	809	6	2838	199	SEC04-T18S-R12E
AMC 014636	BLUE BELL 21	809	7	2838	200	SEC04-T18S-R12E
AMC 014637	BLUE BELL 22	809	8	2838	201	SEC03-T18S-R12E
AMC 014638	BOUNDARY #7					SEC22-T18S-R12E

Date: 5/25/2011

Page 1

RECEIVED
 PIMA STATE OFFICE
 JUN 21 10:37 AM '11
 COBENIX ARIZONA 1340 322

Exhibit A

County: Pima

State: AZ

BLM Serial #	Claim Name	Original Recording		Amended Recording		Location
		Recording #	Page #	Recording #	Page #	
AMC 014639	BOUNDARY #8	1340	323			SEC22-T18S-R12E
AMC 014640	BOUNDARY #9	1340	324			SEC22-T18S-R12E
AMC 014641	BOUNDARY #10	1340	325			SEC22-T18S-R12E
AMC 014642	BOUNDARY #11	1340	326			SEC22-T18S-R12E
AMC 014643	BOUNDARY #12	1340	327			SEC22-T18S-R12E
AMC 014644	BOUNDARY #13	1340	328			SEC22-T18S-R12E
AMC 014645	BOUNDARY #14	1340	329			SEC22-T18S-R12E
AMC 014646	BOUNDARY #15	1340	330			SEC22-T18S-R12E
AMC 014647	BOUNDARY #16	1340	331			SEC22-T18S-R12E
AMC 014648	BOUNDARY #17	1340	332			SEC22-T18S-R12E
AMC 014649	BOUNDARY #18	1340	333			SEC22-T18S-R12E
AMC 014650	BOUNDARY #19	1340	334			SEC22-T18S-R12E
AMC 014651	BOUNDARY #20	1340	335			SEC22-T18S-R12E
AMC 014652	BOUNDARY #21	1340	336			SEC22-T18S-R12E
AMC 014653	BOUNDARY #22	1340	337			SEC22-T18S-R12E
AMC 014654	BOUNDARY #23 FRACTION	1340	338			SEC22-T18S-R12E
AMC 014655	BOUNDARY #24 FRACTION	1340	339			SEC22-T18S-R12E
AMC 014657	COPPER EMPIRE #2	638	148	1306	307	SEC09-T18S-R12E
AMC 014658	COPPER EMPIRE #3	817	51	1306	308	SEC09-T18S-R12E
AMC 014659	COPPER EMPIRE #4	817	52	1306	309	SEC09-T18S-R12E
AMC 014660	COPPER EMPIRE #5	817	53	1306	310	SEC09-T18S-R12E
AMC 014661	COPPER EMPIRE #6	817	54	1306	311	SEC09-T18S-R12E
AMC 014662	COPPER EMPIRE #7	817	55	2838	178	SEC09-T18S-R12E
AMC 014663	COPPER EMPIRE #8	817	56	1306	313	SEC09-T18S-R12E
AMC 014664	COPPER EMPIRE #9	817	57	2838	179	SEC04-T18S-R12E
AMC 014665	COPPER EMPIRE #10	817	58	1306	315	SEC10-T18S-R12E
AMC 014666	COPPER GIANT #1	638	139	2731	371	SEC05-T18S-R12E
AMC 014667	COPPER GIANT #2	638	140	2731	372	SEC04-T18S-R12E
AMC 014668	COPPER GIANT #3	638	141	2731	373	SEC05-T18S-R12E
AMC 014669	COPPER GIANT #4	638	142	2731	374	SEC05-T18S-R12E
AMC 014670	COPPER GIANT #5	638	143	2731	375	SEC05-T18S-R12E
AMC 014671	COPPER GIANT #6	638	144	2731	376	SEC05-T18S-R12E
AMC 014672	COPPER GIANT #7	638	145	2731	377	SEC05-T18S-R12E
AMC 014673	COPPER GIANT #8	638	146	2731	378	SEC05-T18S-R12E
AMC 014674	COPPER JOHN EXTENSION #19	580	199	1038	524	SEC20-T18S-R12E
AMC 014675	COPPER JOHN EXTENSION #21	580	201	1038	526	SEC16-T18S-R12E

Date: 5/25/2011

Page 2

RECEIVED
PIMA STATE OFFICE
2011 JUN 21 A 10:37
PHOENIX, ARIZONA

Exhibit A

County: Pima

State: AZ

BLM Serial #	Claim Name	Original Recording		Amended Recording		Location
		Recording #	Page #	Recording #	Page #	
AMC 014676	COPPER JOHN EXTENSION #23	580	203	1038	527	SEC20-T18S-R12E
AMC 014677	COPPER JOHN EXTENSION #24	580	204	1063	584	SEC21-T18S-R12E
AMC 014678	COPPER JOHN EXTENSION #25	580	205	1038	528	SEC21-T18S-R12E
AMC 014679	COPPER JOHN EXTENSION #26	580	206	1049	250	SEC17-T18S-R12E
AMC 014680	COPPER JOHN EXTENSION #27	580	207	1063	585	SEC20-T18S-R12E
AMC 014681	COPPER JOHN EXTENSION #28	580	208	1063	586	SEC20-T18S-R12E
AMC 014682	COPPER JOHN EXTENSION #29	580	209	1063	587	SEC20-T18S-R12E
AMC 014683	COPPER JOHN EXTENSION #30	580	210	1063	588	SEC20-T18S-R12E
AMC 014684	COPPER JOHN EXTENSION #31	580	211	1079	541	SEC20-T18S-R12E
AMC 014685	COPPER JOHN EXTENSION #35	580	215	1049	251	SEC17-T18S-R12E
AMC 014686	COPPER JOHN EXTENSION #42	784	59	2740	104	SEC09-T18S-R12E
AMC 014687	COPPER JOHN EXTENSION #43	784	60	2740	105	SEC09-T18S-R12E
AMC 014688	DEC NO. 1	2241	152			SEC07-T18S-R12E
AMC 014689	DEC NO. 2	2241	153			SEC07-T18S-R12E
AMC 014690	ESCONDIDO #1	76	623	1742	78	SEC18-T18S-R12E
AMC 014691	FRIJOLE	76	547	2965	149	SEC17-T18S-R12E
AMC 014692	HOPE #1	1469	28			SEC07-T18S-R12E
AMC 014693	HOPE #2	1469	27			SEC18-T18S-R12E
AMC 014694	JULY NO 1	2331	293			SEC18-T18S-R12E
AMC 014695	JULY NO 2	2331	292			SEC18-T18S-R12E
AMC 014697	LUCKY BOY #1	76	547	1742	76	SEC18-T18S-R12E
AMC 014698	MAY 1	1756	197	2838	177	SEC09-T18S-R12E
AMC 014699	MAY BIRD #2	890	286	2485	333	SEC12-T18S-R11E
AMC 014700	MAY BIRD #3	890	287	2485	334	SEC12-T18S-R11E
AMC 014701	MAY BIRD #4	890	288	2485	335	SEC12-T18S-R11E
AMC 014702	MAY BIRD #5	890	289	2485	336	SEC12-T18S-R11E
AMC 014703	MAY BIRD #6	890	290	2485	337	SEC12-T18S-R11E
AMC 014704	MAY BIRD #7	890	291	2485	338	SEC12-T18S-R11E
AMC 014705	MAY BIRD #9	977	133	2485	339	SEC12-T18S-R11E
AMC 014706	MAY BIRD #10	977	134	2485	340	SEC12-T18S-R11E
AMC 014707	MAY BIRD #11	977	135	2485	341	SEC11-T18S-R11E
AMC 014708	MAY BIRD #16	977	140	2485	342	SEC12-T18S-R11E

Date: 5/25/2011

Page 3

RECEIVED
 MARIZ STATE OFFICE
 JUN 21 10:37 AM '11
 ARIZONA

Exhibit A

County: Pima

State: AZ

BLM Serial #	Claim Name	Original Recording		Amended Recording		Location
		Recording #	Page #	Recording #	Page #	
AMC 014709	MAY BIRD #17	977	141	2485	343	SEC12-T18S-R11E
AMC 014710	MAY BIRD #18	977	142	2485	344	SEC12-T18S-R11E
AMC 014711	MAY BIRD #19	977	143	2485	345	SEC12-T18S-R11E
AMC 014712	MAY BIRD #21	977	145	2485	346	SEC07-T18S-R12E
AMC 014713	MAY BIRD #36	1484	547	2485	347	SEC13-T18S-R11E
AMC 014714	MAY BIRD #37	1484	548	2485	348	SEC07-T18S-R12E
AMC 014715	MAY BIRD #38	1484	549	2485	349	SEC13-T18S-R11E
AMC 014716	MAY BIRD #39	1484	550	2485	350	SEC18-T18S-R12E
AMC 014717	MAY BIRD #40	1484	551	2485	351	SEC13-T18S-R11E
AMC 014718	MAY BIRD #41	1484	552	2485	352	SEC18-T18S-R12E
AMC 014719	MAY BIRD #42	1484	553	2485	353	SEC18-T18S-R12E
AMC 014720	MAY BIRD #43	1484	554	2485	354	SEC18-T18S-R12E
AMC 014721	MAY BIRD #44	1484	555	2485	355	SEC18-T18S-R12E
AMC 014722	MAY BIRD #51	1484	562	2485	356	SEC07-T18S-R12E
AMC 014723	MAY BIRD #52	1484	563	2485	357	SEC12-T18S-R11E
AMC 014724	MAY BIRD #58	1484	569	2485	358	SEC06-T18S-R12E
AMC 014725	MAY BIRD #59	1484	570	2485	359	SEC06-T18S-R12E
AMC 014726	MAY BIRD #60	1484	571	2485	360	SEC06-T18S-R12E
AMC 014727	MAY BIRD #62	1484	573	2485	361	SEC06-T18S-R12E
AMC 014728	MONZONITE NO. 1	1602	116			SEC04-T18S-R12E
AMC 014729	NEW YEARS EVE EXT. #12	638	131	2731	379	SEC09-T18S-R12E
AMC 014730	NEW YEARS EVE EXT. #13	638	132	2731	380	SEC09-T18S-R12E
AMC 014731	NEW YEARS EVE EXT. #14	641	66	2731	381	SEC09-T18S-R12E
AMC 014732	NEW YEARS EVE EXT. #15	638	133	2731	382	SEC09-T18S-R12E
AMC 014733	NEW YEARS EVE EXT. #16	638	138	2747	206	SEC08-T18S-R12E
AMC 014734	NEW YEARS EVE EXT. #17	638	129	2731	384	SEC08-T18S-R12E
AMC 014735	NEW YEARS EVE EXT. #18	638	135	2731	385	SEC08-T18S-R12E
AMC 014736	NEW YEARS EVE EXT. #19	638	130	2731	386	SEC09-T18S-R12E
AMC 014737	NEW YEARS EVE EXT. #20	638	134	2731	387	SEC08-T18S-R12E
AMC 014738	NEW YEARS EVE EXT. #21	638	137	2731	388	SEC04-T18S-R12E
AMC 014739	NEW YEARS EVE EXT. #22	638	136	2747	205	SEC08-T18S-R12E
AMC 014740	OAKIE #1	821	79	1079	538	SEC20-T18S-R11E

Date: 5/25/2011

Page 4

RECEIVED
PIMA STATE OFFICE
JUN 21 10:37
ARIZONA

Exhibit A

County: Pima

State: AZ

BLM Serial #	Claim Name	Original Recording		Amended Recording		Location
		Recording #	Page #	Recording #	Page #	
AMC 014741	OAKIE #6	821	84	1079	539	SEC20-T18S-R12E
AMC 014742	OAKIE #9	821	87	1079	540	SEC20-T18S-R12E
AMC 014743	OAKIE NO. 21	2302	199			SEC20-T18S-R12E
AMC 014744	OAKIE NO. 22	2302	200			SEC20-T18S-R12E
AMC 014745	OAKIE NO. 23	2302	201			SEC20-T18S-R12E
AMC 014746	OAKIE NO. 24	2302	202			SEC20-T18S-R12E
AMC 014747	OAKIE NO. 25	2302	203			SEC20-T18S-R12E
AMC 014748	OAKIE NO. 26	2302	204			SEC20-T18S-R12E
AMC 014749	OAKIE NO. 27	2302	205			SEC20-T18S-R12E
AMC 014750	OCTOBER NO. 2	2469	245			SEC12-T18S-R12E
AMC 014751	PANA BLANCA EXT. NO. 1	784	62	2379	301	SEC06-T18S-R12E
AMC 014752	PANA BLANCA EXT. NO. 2	784	63	2379	302	SEC07-T18S-R12E
AMC 014753	PANA BLANCA EXT. NO. 3	784	64	2379	303	SEC06-T18S-R12E
AMC 014754	PANA BLANCA EXT. NO. 4	784	65	2379	304	SEC06-T18S-R12E
AMC 014755	PANA BLANCA EXT. NO. 5	784	66	2556	374	SEC07-T18S-R12E
AMC 014756	PANA BLANCA EXTENTION #6	784	68	2379	306	SEC07-T18S-R12E
AMC 014757	PANA BLANCA EXTENTION #7	784	67	2556	375	SEC07-T18S-R12E
AMC 014758	PANA BLANCA EXT. NO. 8	784	69	2379	308	SEC12-T18S-R11E
AMC 014759	P. B. NO. 2	2314	299	2444	238	SEC07-T18S-R12E
AMC 014760	P. B. NO. 5	2330	287	2384	183	SEC06-T18S-R12E
AMC 014761	P. B. NO. 8	2380	290			SEC08-T18S-R12E
AMC 014762	PENA BLANCA #5	681	235	2379	294	SEC05-T18S-R12E
AMC 014763	PLADA #1	2731	365			SEC08-T18S-R12E
AMC 014764	PLADA #2	2731	366			SEC09-T18S-R12E
AMC 014765	PLADA #3	2731	367	2747	207	SEC08-T18S-R12E
AMC 014766	PLADA #4	2731	368			SEC09-T18S-R12E
AMC 014767	PLADA #5	2731	369			SEC09-T18S-R12E
AMC 014768	PLADA #6	2731	370	2769	82	SEC09-T18S-R12E
AMC 014769	QUARTZ HILL #3	1648	596	2485	362	SEC18-T18S-R12E
AMC 014770	RED HILL EXTENSION #1	512	411	1072	586	SEC20-T18S-R12E
AMC 014771	RED HILL EXTENSION #2	512	412	1003	382	SEC20-T18S-R12E
AMC 014772	RED HILL EXTENSION #3	512	413	1049	254	SEC20-T18S-R12E

Date: 5/25/2011

Page 5

LE 01 V 12 JUN 21 10:37

RECEIVED
PIMA STATE OFFICE

TUCSON, ARIZONA

Exhibit A

County: Pima

State: AZ

BLM Serial #	Claim Name	Original Recording		Amended Recording		Location
		Recording #	Page #	Recording #	Page #	
AMC 014773	RED HILL EXTENSION #6	646	241	1063	575	SEC17-T18S-R12E
AMC 014774	RED HILL EXTENSION #7	646	242	1072	587	SEC20-T18S-R12E
AMC 014775	RED HILL EXTENSION #10	646	244	1072	588	SEC20-T18S-R12E
AMC 014776	RED HILL EXTENSION #11	646	245	1063	572	SEC20-T18S-R12E
AMC 014777	RED HILL EXTENSION #12	646	246	1063	573	SEC20-T18S-R12E
AMC 014778	RED HILL EXTENSION #13	646	247	1049	256	SEC17-T18S-R12E
AMC 014779	RED HILL EXTENSION #17	821	78	1049	257	SEC17-T18S-R12E
AMC 014781	RESERVE NO. 7	822	486			SEC10-T18S-R12E
AMC 014782	RESERVE NO. 8	822	487			SEC10-T18S-R12E
AMC 014783	RESERVE NO. 9	822	488			SEC10-T18S-R12E
AMC 014784	RESERVE NO. 10	822	489			SEC10-T18S-R12E
AMC 014785	RESERVE NO. 11	822	490			SEC10-T18S-R12E
AMC 014786	RESERVE NO. 12	822	491			SEC10-T18S-R12E
AMC 014787	RESERVE NO. 13	822	492			SEC15-T18S-R12E
AMC 014788	RESERVE NO. 14	822	493			SEC10-T18S-R12E
AMC 014789	RESERVE #15	822	494	1154	188	SEC15-T18S-R12E
AMC 014790	RESERVE #16	923	581			SEC15-T18S-R12E
AMC 014791	RESERVE #17	923	592			SEC15-T18S-R12E
AMC 014792	RESERVE #18	923	593			SEC15-T18S-R12E
AMC 014793	RESERVE #19	923	594	1154	189	SEC15-T18S-R12E
AMC 014794	RESERVE #20	923	595			SEC15-T18S-R12E
AMC 014795	RESERVE #21	923	596			SEC15-T18S-R12E
AMC 014796	RESERVE #22	932	353			SEC15-T18S-R12E
AMC 014797	RESERVE #23	923	582			SEC15-T18S-R12E
AMC 014798	RESERVE #24	923	583			SEC15-T18S-R12E
AMC 014799	RESERVE #25	923	584			SEC15-T18S-R12E
AMC 014800	RESERVE #26	923	585			SEC15-T18S-R12E
AMC 014801	RESERVE #27	923	586			SEC15-T18S-R12E
AMC 014802	RESERVE #28	923	587			SEC15-T18S-R12E
AMC 014803	RESERVE #29	935	566			SEC15-T18S-R12E
AMC 014804	RESERVE #30	923	588			SEC15-T18S-R12E
AMC 014805	RESERVE #31	923	589			SEC15-T18S-R12E
AMC 014806	RESERVE #32	923	590			SEC15-T18S-R12E
AMC 014807	RESERVE #33	923	591			SEC15-T18S-R12E

Date: 5/25/2011

Page 6

RECEIVED
 PHOENIX, ARIZONA
 JUN 21 10:37 AM 2011

Exhibit A

County: Pima

State: AZ

BLM Serial #	Claim Name	Original Recording		Amended Recording		Location
		Recording #	Page #	Recording #	Page #	
AMC 014808	RESERVE #34	935	565			SEC15-T18S-R12E
AMC 014809	RESERVE NO. 36 FRACTION	2302	215			SEC15-T18S-R12E
AMC 014810	RESERVE NO. 37 FRACTION	2302	216			SEC15-T18S-R12E
AMC 014811	RESERVE NO. 38 FRACTION	2302	217			SEC15-T18S-R12E
AMC 014812	RESERVE NO. 39 FRACTION	2302	218			SEC15-T18S-R12E
AMC 014813	SEPT. NO 4	2331	291			SEC06-T18S-R12E
AMC 014814	SEPT. NO 5	2331	290			SEC12-T18S-R11E
AMC 014815	SEPT. NO 6	2331	289			SEC12-T18S-R11E
AMC 014816	TINAJA #3	836	404	1063	578	SEC15-T18S-R12E
AMC 014817	TINAJA #4	836	405	1063	579	SEC21-T18S-R12E
AMC 014818	TINAJA #5	836	406	1063	580	SEC21-T18S-R12E
AMC 014821	TINAJA #9	836	410	1063	581	SEC21-T18S-R12E
AMC 014822	TINAJA #10	836	411	1063	582	SEC21-T18S-R12E
AMC 014823	TINAJA #11	836	412	1072	589	SEC21-T18S-R12E
AMC 014824	TINAJA #12	836	413	1063	583	SEC21-T18S-R12E
AMC 014825	TINAJA NO. 14	883	17			SEC21-T18S-R12E
AMC 014826	TINAJA #16	915	298	1089	153	SEC15-T18S-R12E
AMC 014827	TINAJA NO. 19	2302	207			SEC21-T18S-R12E
AMC 014828	TINAJA NO. 20	2302	208			SEC21-T18S-R12E
AMC 014829	TINAJA NO. 21	2302	209			SEC21-T18S-R12E
AMC 014830	TINAJA NO. 22	2302	210			SEC21-T18S-R12E
AMC 014831	TINAJA NO. 23	2302	211			SEC21-T18S-R12E
AMC 014832	TINAJA NO. 24	2302	212			SEC22-T18S-R12E
AMC 014833	TINAJA NO. 25	2302	213			SEC21-T18S-R12E
AMC 014834	TINAJA NO. 26	2302	214			SEC22-T18S-R12E
AMC 014835	VIRGINIA #1	1734	53	1746	522	SEC17-T18S-R12E
AMC 014836	VIRGINIA #2	1734	54	1746	523	SEC17-T18S-R12E
AMC 014837	VIRGINIA #3	1734	55	1746	524	SEC17-T18S-R12E
AMC 014838	VIRGINIA #4	1734	56	1748	571	SEC17-T18S-R12E
AMC 19084	Rich 1	3934	532			SEC34-T17S-R13E
AMC 19086	Rich 3	3934	534			SEC34-T17S-R13E
AMC 19088	Rich 5	3934	536			SEC34-T17S-R13E
AMC 19090	Rich 7	3934	538			SEC34-T17S-R13E
AMC 19092	Rich 9	3934	540			SEC27-T17S-R13E
AMC 19094	Rich 11	3934	542			SEC27-T17S-R13E
AMC 19096	Rich 13	2233	16			SEC27-T17S-R13E

Date: 5/25/2011

Page 7

JUN 21 10:37 AM '11

RECEIVED
LAND STATE OFFICE
TUCSON, ARIZONA

Exhibit A

County: Pima

State: AZ

BLM Serial #	Claim Name	Original Recording		Amended Recording		Location
		Recording #	Page #	Recording #	Page #	
AMC 19098	Rich 15	2233	18			SEC27-T17S-R13E
AMC 19100	Rich 17	2233	20			SEC27-T17S-R13E
AMC 19102	Rich 19	3934	544			SEC27-T17S-R13E
AMC 19104	Rich 21	3934	546			SEC27-T17S-R13E
AMC 19106	Rich 23	3934	548			SEC27-T17S-R13E
AMC 19108	Rich 25	3934	550			SEC27-T17S-R13E
AMC 19110	Rich 27	3934	552			SEC34-T17S-R13E
AMC 19111	Rich 28	3934	553			SEC34-T17S-R13E
AMC 19112	Rich 29	3934	554			SEC34-T17S-R13E
AMC 19114	Rich 31	3934	556			SEC34-T17S-R13E
AMC 19115	Rich 32	3934	557			SEC34-T17S-R13E
AMC 19278	Eric 10	2220	175			SEC34-T17S-R13E
AMC 19280	Eric 12	2220	177			SEC34-T17S-R13E
AMC 19282	Eric 14	2220	179			SEC34-T17S-R13E
AMC 19284	Eric 16	2220	181			SEC34-T17S-R13E
AMC 19286	Eric 18	3934	527			SEC34-T17S-R13E
AMC 19292	Eric 24	2220	189			SEC34-T17S-R13E
AMC 19294	Eric 26	2220	191			SEC34-T17S-R13E
AMC 19296	Eric 28	2220	193			SEC34-T17S-R13E
AMC 19298	Eric 30	2220	195			SEC34-T17S-R13E
AMC 19300	Eric 32	2220	197			SEC27-T17S-R13E
AMC 19302	Eric 34	2220	199			SEC27-T17S-R13E
AMC 19304	Eric 36	2220	201			SEC27-T17S-R13E
AMC 19306	Eric 38	2220	203			SEC27-T17S-R13E
AMC 19308	Eric 40	2220	205			SEC27-T17S-R13E
AMC 19310	Eric 42	2220	207			SEC27-T17S-R13E
AMC 19314	Eric 46	2238	305			SEC27-T17S-R13E
AMC 19316	Eric 48	2238	303			SEC27-T17S-R13E
AMC 19318	Eric 50	2238	301			SEC27-T17S-R13E
AMC 267423	ANTICIPATION # 9	8011	2117			SEC10-T18S-R12E
AMC 267424	ANTICIPATION #10	8011	2120			SEC10-T18S-R12E
AMC 267425	ANTICIPATION #20	8011	2123			SEC10-T18S-R12E
AMC 267426	ANTICIPATION #24	8011	2125			SEC15-T18S-R12E
AMC 267427	TINAJA NO. 6	8011	2135			SEC22-T18S-R12E
AMC 267428	TINAJA NO. 7	8011	2133			SEC21-T18S-R12E
AMC 267429	COPPER EMPIRE #1	8011	2127			SEC09-T18S-R12E
AMC 267430	JULY NO. 5	8011	2129			SEC10-T18S-R12E
AMC 267431	RESERVE #3	8011	2131			SEC10-T18S-R12E

Date: 5/25/2011

Page 8

RECEIVED
 TULAZ STATE OFFICE
 JUN 21 10:37 AM '11
 TUCSON, ARIZONA

Exhibit A

County: Pima

State: AZ

BLM Serial #	Claim Name	Original Recording		Amended Recording		Location
		Recording #	Page #	Recording #	Page #	
AMC 343969	OXIDE 1	10401	205			SEC06-T18S-R12E
AMC 343970	OXIDE 2	10401	207			SEC06-T18S-R12E
AMC 343971	OXIDE 3	10401	209			SEC06-T18S-R12E
AMC 343972	OXIDE 4	10401	211			SEC06-T18S-R12E
AMC 343973	OXIDE 5	10401	213			SEC05-T18S-R12E
AMC 343974	OXIDE 6	10401	215			SEC05-T18S-R12E
AMC 343975	OXIDE 7	10401	217			SEC05-T18S-R12E
AMC 343976	OXIDE 8	10401	219			SEC05-T18S-R12E
AMC 343977	OXIDE 9	10401	221			SEC05-T18S-R12E
AMC 343978	OXIDE 10	10401	223			SEC05-T18S-R12E
AMC 343979	OXIDE 11	10401	225			SEC05-T18S-R12E
AMC 343980	OXIDE 12	10401	227			SEC05-T18S-R12E
AMC 343981	OXIDE 13	10401	229			SEC05-T18S-R12E
AMC 343982	OXIDE 14	10401	231			SEC05-T18S-R12E
AMC 343983	OXIDE 15	10401	233			SEC05-T18S-R12E
AMC 343984	OXIDE 16	10401	235			SEC05-T18S-R12E
AMC 343985	OXIDE 17	10401	237			SEC05-T18S-R12E
AMC 343986	OXIDE 18	10401	239			SEC05-T18S-R12E
AMC 343987	OXIDE 19	10401	241			SEC05-T18S-R12E
AMC 343988	OXIDE 20	10401	243			SEC05-T18S-R12E
AMC 343989	OXIDE 21	10401	245			SEC05-T18S-R12E
AMC 343990	OXIDE 22	10401	247			SEC05-T18S-R12E
AMC 343991	OXIDE 23	10401	249			SEC05-T18S-R12E
AMC 343992	OXIDE 24	10401	251			SEC05-T18S-R12E
AMC 343993	OXIDE 25	10401	253			SEC06-T18S-R12E
AMC 343994	OXIDE 26	10401	255			SEC06-T18S-R12E
AMC 343995	OXIDE 27	10401	257			SEC05-T18S-R12E
AMC 343996	OXIDE 28	10401	259			SEC05-T18S-R12E
AMC 343997	OXIDE 29	10401	261			SEC05-T18S-R12E
AMC 343998	OXIDE 30	10401	263			SEC05-T18S-R12E
AMC 343999	OXIDE 31	10401	265			SEC05-T18S-R12E
AMC 344000	OXIDE 32	10401	267			SEC05-T18S-R12E
AMC 344001	OXIDE 33	10401	269			SEC05-T18S-R12E
AMC 344002	OXIDE 34	10401	271			SEC05-T18S-R12E
AMC 344003	OXIDE 35	10401	273			SEC05-T18S-R12E
AMC 344004	OXIDE 36	10401	275			SEC05-T18S-R12E
AMC 354965	JAKE #1	11455	2469			SEC11-T18S-R12E
AMC 354966	JAKE #2	11455	2471			SEC11-T18S-R12E

Date: 5/25/2011

RECEIVED
 PIMA STATE OFFICE
 JUN 21 10:37 AM
 PHOENIX, ARIZONA

Exhibit A

County: Pima

State: AZ

BLM Serial #	Claim Name	Original Recording		Amended Recording		Location
		Recording #	Page #	Recording #	Page #	
✓ AMC 354967	JAKE #3	11455	2473			SEC11-T18S-R12E
AMC 354968	JAKE #4	11455	2475			SEC11-T18S-R12E
AMC 354969	JAKE #5	11455	2477	13425	16	SEC11-T18S-R12E
AMC 354970	JAKE #6	11455	2479	13425	18	SEC11-T18S-R12E
AMC 354971	JAKE #7	11455	2481	13425	20	SEC11-T18S-R12E
AMC 354972	JAKE #8	11455	2483			SEC11-T18S-R12E
AMC 354973	JAKE #9	11455	2485			SEC11-T18S-R12E
AMC 354974	JAKE #10	11455	2487			SEC11-T18S-R12E
AMC 354975	JAKE #11	11455	2489			SEC11-T18S-R12E
AMC 354976	JAKE #12	11455	2491			SEC11-T18S-R12E
AMC 354977	JAKE #13	11455	2493	13425	22	SEC11-T18S-R12E
AMC 354978	JAKE #14	11455	2495	13425	24	SEC11-T18S-R12E
AMC 354979	JAKE #15	11455	2497	13425	26	SEC11-T18S-R12E
AMC 354980	JAKE #16	11455	2499	13425	28	SEC12-T18S-R12E
AMC 354981	JAKE #17	11455	2501	13425	30	SEC12-T18S-R12E
AMC 354982	JAKE #18	11455	2503	13425	32	SEC12-T18S-R12E
AMC 354983	JAKE #19	11455	2505	13425	34	SEC12-T18S-R12E
AMC 354984	JAKE #20	11455	2507	13425	36	SEC12-T18S-R12E
AMC 354985	JAKE #21	11455	2509	13425	38	SEC12-T18S-R12E
AMC 354986	JAKE #22	11455	2511	13425	40	SEC12-T18S-R12E
AMC 354987	JAKE #23	11455	2513	13425	42	SEC12-T18S-R12E
AMC 354988	JAKE #24	11455	2515	13425	44	SEC12-T18S-R12E
AMC 354989	JAKE #25	11455	2517	13425	46	SEC12-T18S-R12E
✓ AMC 354990	JAKE #26	11455	2519	13425	48	SEC12-T18S-R12E
✓ AMC 354992	JAKE #28	11455	2523	13425	50	SEC12-T18S-R12E
AMC 354993	JAKE #29	11455	2525	13425	52	SEC12-T18S-R12E
AMC 354994	JAKE #30	11455	2527	13425	54	SEC12-T18S-R12E
AMC 354995	JAKE #31	11455	2529	13425	56	SEC12-T18S-R12E
AMC 354996	JAKE #32	11455	2531	13425	58	SEC12-T18S-R12E
AMC 354997	JAKE #33	11455	2533	13425	60	SEC12-T18S-R12E
AMC 354998	JAKE #34	11455	2535	13425	62	SEC12-T18S-R12E
AMC 354999	JAKE #35	11455	2537	13478	4	SEC12-T18S-R12E
✓ AMC 355000	JAKE #36	11455	2539	13478	2	SEC12-T18S-R12E
✓ AMC 389660	SIR #1	13245	553			SEC04-T18S-R12E
AMC 389661	SIR #2	13245	555			SEC04-T18S-R12E
AMC 389662	SIR #3	13245	557			SEC04-T18S-R12E
AMC 389663	SIR #4	13245	559			SEC04-T18S-R12E
AMC 389664	SIR #5	13245	561			SEC04-T18S-R12E

Date: 5/25/2011

Page 10

RECEIVED
PIMA STATE OFFICE
JUN 21 10:37 AM
PHOENIX, ARIZONA

Exhibit A

County: Pima

State: AZ

BLM Serial #	Claim Name	Original Recording		Amended Recording		Location
		Recording #	Page #	Recording #	Page #	
AMC 389665	SIR #6	13245	563			SEC04-T18S-R12E
AMC 389666	SIR #7	13245	565			SEC04-T18S-R12E
AMC 389667	SIR #8	13245	567			SEC04-T18S-R12E
AMC 389668	SIR #9	13245	569			SEC04-T18S-R13E
AMC 389669	SIR #10	13245	571			SEC04-T18S-R12E
AMC 389670	SIR #11	13245	573			SEC04-T18S-R12E
AMC 389671	SIR #12	13245	575			SEC04-T18S-R12E
AMC 389672	SIR #13	13245	577			SEC04-T18S-R12E
AMC 389673	SIR #14	13245	579			SEC04-T18S-R12E
AMC 389674	SIR #15	13245	581			SEC04-T18S-R12E
AMC 389675	SIR #16	13245	583			SEC04-T18S-R12E
AMC 389676	SIR #17	13245	585			SEC04-T18S-R12E
AMC 389677	SIR #18	13245	587			SEC04-T18S-R12E
AMC 389678	SIR #19	13245	589			SEC04-T18S-R12E
AMC 389679	SIR #20	13245	591			SEC04-T18S-R12E
AMC 389680	SIR #21	13245	593			SEC04-T18S-R12E
AMC 389681	SIR #22	13245	595			SEC04-T18S-R12E
AMC 389682	SIR #23	13245	597			SEC04-T18S-R12E
AMC 389683	SIR #24	13245	599			SEC04-T18S-R12E
AMC 389684	SIR #25	13245	601			SEC04-T18S-R12E
AMC 389685	SIR #26	13245	603			SEC04-T18S-R12E
AMC 389686	SIR #27	13245	605			SEC04-T18S-R12E
AMC 389687	SIR #28	13245	607			SEC04-T18S-R12E
AMC 389688	SIR #29	13245	609			SEC04-T18S-R12E
AMC 389694	SIR #35	13245	621			SEC01-T18S-R12E
AMC 389695	SIR #36	13245	623			SEC01-T18S-R12E
AMC 389696	SIR #37	13245	625			SEC04-T18S-R12E
AMC 389697	SIR #38	13245	627			SEC04-T18S-R12E
AMC 389698	SIR #39	13245	629			SEC04-T18S-R12E
AMC 389699	SIR #40	13245	631			SEC04-T18S-R12E
AMC 389700	SIR #41	13245	633			SEC04-T18S-R12E
AMC 389701	SIR #42	13245	635			SEC04-T18S-R12E
AMC 390053	BND #1	13258	219			SEC23-T18S-R12E
AMC 390054	BND #2	13258	221			SEC23-T18S-R12E
AMC 390055	BND #3	13258	223			SEC23-T18S-R12E
AMC 390056	BND #4	13258	225			SEC23-T18S-R12E
AMC 390057	BND #5	13258	227			SEC23-T18S-R12E
AMC 390058	BND #6	13258	229			SEC23-T18S-R12E

Date: 5/25/2011

Page 11

RECEIVED
PIMA STATE OFFICE
JUN 21 10:37 AM
PIMA ARIZONA

Exhibit A

County: Pima

State: AZ

BLM Serial #	Claim Name	Original Recording		Amended Recording		Location
		Recording #	Page #	Recording #	Page #	
AMC 390059	BND #7	13258	231			SEC23-T18S-R12E
AMC 392440	CGO-1	13312	161			SEC05-T18S-R12E
AMC 392441	CGO-2	13312	163			SEC04-T18S-R12E
AMC 392442	CGO-3	13312	165			SEC04-T18S-R12E
AMC 392443	CGO-4	13312	167			SEC04-T18S-R12E
AMC 394407	ANT-1	13373	29			SEC03-T18S-R12E
AMC 394408	ANT-2	13373	31			SEC03-T18S-R12E
AMC 394409	ANT-3	13373	33			SEC10-T18S-R12E
AMC 394410	ANT-4	13373	35			SEC10-T18S-R12E
AMC 394411	ANT-5	13373	37			SEC10-T18S-R12E
AMC 395461	VIRGINIA-5	13442	6			SEC20-T18S-R12E
AMC 395462	JAKE #27R	13442	8			SEC12-T18S-R12E
AMC 395849	SIR #44	13477	139			SEC02-T18S-R12E
AMC 395850	SIR #45	13477	141			SEC02-T18S-R12E
AMC 395851	SIR #46	13477	143			SEC02-T18S-R12E
AMC 395852	SIR #47	13477	145			SEC02-T18S-R12E
AMC 395853	SIR #48	13477	147			SEC02-T18S-R12E
AMC 395854	SIR #49	13477	149			SEC02-T18S-R12E
AMC 395855	SIR #50	13477	151			SEC01-T18S-R12E
AMC 395856	SIR #51	13477	153			SEC01-T18S-R12E
AMC 395857	SIR #52	13477	155			SEC01-T18S-R12E
AMC 395858	SIR #53	13477	157			SEC01-T18S-R12E
AMC 395859	SIR #54	13477	159			SEC12-T18S-R12E
AMC 395860	SIR #55	13477	161			SEC12-T18S-R12E
AMC 395861	SIR #56	13477	163			SEC12-T18S-R12E
AMC 395862	SIR #57	13477	165			SEC12-T18S-R12E
AMC 395863	SIR #58	13477	167			SEC01-T18S-R12E
AMC 396113	TATE-1	13496	484			SEC04-T18S-R12E
AMC 396114	TATE-2	13496	486			SEC04-T18S-R12E
AMC 396115	TATE-3	13496	488			SEC04-T18S-R12E
AMC 396116	TATE-4	13496	490			SEC04-T18S-R12E
AMC 396508	CONHILL-1R	13543	290			SEC18-T18S-R12E
AMC 396509	MSP-1	13543	292			SEC35-T17S-R12E
AMC 396510	MSP-2	13543	294			SEC35-T17S-R12E
AMC 396511	MSP-3	13543	296			SEC35-T17S-R12E
AMC 396512	MSP-4	13543	298			SEC35-T17S-R12E
AMC 396513	MSP-5	13543	300			SEC35-T17S-R12E
AMC 396514	MSP-6	13543	302			SEC35-T17S-R12E

Date: 5/25/2011

Page 12

PHOENIX, ARIZONA

2011 JUN 21 10:37

RECEIVED
PIMA STATE OFFICE

Exhibit A

County: Pima

State: AZ

BLM Serial #	Claim Name	Original Recording		Amended Recording		Location
		Recording #	Page #	Recording #	Page #	
AMC 396515	MSP-7	13543	304			SEC35-T17S-R12E
AMC 396516	MSP-8	13543	306			SEC35-T17S-R12E
AMC 396517	MSP-9	13543	308			SEC35-T17S-R12E
AMC 396518	MSP-10	13543	310			SEC35-T17S-R12E
AMC 396519	MSP-11	13543	312			SEC35-T17S-R12E
AMC 396520	MSP-12	13543	314			SEC35-T17S-R12E
AMC 396521	MSP-13	13543	316			SEC35-T17S-R12E
AMC 396522	MSP-14	13543	318			SEC35-T17S-R12E
AMC 396523	MSP-15	13543	320			SEC35-T17S-R12E
AMC 396524	MSP-16	13543	322			SEC35-T17S-R12E
AMC 396525	MSP-17	13543	324			SEC35-T17S-R12E
AMC 396526	MSP-18	13543	326			SEC35-T17S-R12E
AMC 396527	MSP-19	13543	328			SEC35-T17S-R12E
AMC 396528	MSP-20	13543	330			SEC35-T17S-R12E
AMC 396529	MSP-21	13543	332			SEC35-T17S-R12E
AMC 396530	MSP-22	13543	334			SEC35-T17S-R12E
AMC 396531	MSP-23	13543	336			SEC26-T17S-R12E
AMC 396532	MSP-24	13543	338			SEC26-T17S-R12E
AMC 396533	MSP-25	13543	340			SEC26-T17S-R12E
AMC 396534	MSP-26	13543	342			SEC25-T17S-R12E
AMC 396535	MSP-27	13543	344			SEC25-T17S-R12E
AMC 396536	MSP-28	13543	346			SEC25-T17S-R12E
AMC 396537	MSP-29	13543	348			SEC25-T17S-R12E
AMC 396538	MSP-30	13543	350			SEC25-T17S-R12E
AMC 396539	MSP-31	13543	352			SEC25-T17S-R12E
AMC 396540	MSP-32	13543	354			SEC25-T17S-R12E
AMC 396541	MSP-33	13543	356			SEC25-T17S-R12E
AMC 396542	MSP-34	13543	358			SEC25-T17S-R12E
AMC 396543	MSP-35	13543	360			SEC25-T17S-R12E
AMC 396544	MSP-36	13543	362			SEC25-T17S-R12E
AMC 396545	MSP-37	13543	364			SEC25-T17S-R12E
AMC 396546	MSP-38	13543	366			SEC25-T17S-R12E
AMC 396547	MSP-39	13543	368			SEC25-T17S-R12E
AMC 396548	MSP-40	13543	370			SEC25-T17S-R12E
AMC 396549	MSP-41	13543	372			SEC25-T17S-R12E
AMC 396550	MSP-42	13543	374			SEC25-T17S-R12E
AMC 396551	MSP-43	13543	376			SEC25-T17S-R12E
AMC 396552	MSP-44	13543	378			SEC25-T17S-R12E

Date: 5/25/2011

Page 13

2011 JUN 21 A 10:38

RECEIVED
PIMA STATE OFFICE

TUCSON, ARIZONA

Exhibit A

County: Pima

State: AZ

BLM Serial #	Claim Name	Original Recording		Amended Recording		Location
		Recording #	Page #	Recording #	Page #	
✓ AMC 396553	MSP-45	13543	380			SEC25-T17S-R12E
AMC 396554	MSP-46	13543	382			SEC25-T17S-R12E
AMC 396555	MSP-47	13543	384			SEC25-T17S-R12E
AMC 396556	MSP-48	13543	386			SEC25-T17S-R12E
AMC 396557	MSP-49	13543	388			SEC25-T17S-R12E
AMC 396558	MSP-50	13543	390			SEC24-T17S-R12E
AMC 396559	MSP-51	13543	392			SEC24-T17S-R12E
AMC 396560	MSP-52	13543	394			SEC24-T17S-R12E
AMC 396561	MSP-53	13543	396			SEC24-T17S-R12E
AMC 396562	MSP-54	13543	398			SEC24-T17S-R12E
AMC 396563	MSP-55	13543	400			SEC24-T17S-R12E
AMC 396564	MSP-56	13543	402			SEC24-T17S-R12E
AMC 396565	MSP-57	13543	404			SEC24-T17S-R12E
AMC 396566	MSP-58	13543	406			SEC24-T17S-R12E
✓ AMC 396567	MSP-59	13543	408			SEC24-T17S-R12E
✓ AMC 396630	MSP-60	13553	298			SEC24-T17S-R12E
AMC 396631	MSP-61	13553	300			SEC24-T17S-R12E
AMC 396632	MSP-62	13553	302			SEC24-T17S-R12E
AMC 396633	MSP-63	13553	304			SEC24-T17S-R12E
AMC 396634	MSP-64	13553	306			SEC24-T17S-R12E
AMC 396635	MSP-65	13553	308			SEC24-T17S-R12E
AMC 396636	MSP-66	13553	310			SEC24-T17S-R12E
AMC 396637	MSP-67	13553	312			SEC24-T17S-R12E
AMC 396638	MSP-68	13553	314			SEC24-T17S-R12E
AMC 396639	MSP-69	13553	316			SEC19-T17S-R13E
AMC 396640	MSP-70	13553	318			SEC19-T17S-R13E
AMC 396641	MSP-71	13553	320			SEC19-T17S-R13E
AMC 396642	MSP-72	13553	322			SEC19-T17S-R13E
AMC 396643	MSP-73	13553	324			SEC19-T17S-R13E
AMC 396644	MSP-74	13553	326			SEC19-T17S-R13E
AMC 396645	MSP-75	13553	328			SEC19-T17S-R13E
AMC 396646	MSP-76	13553	330			SEC35-T17S-R12E
AMC 396647	MSP-77	13553	332			SEC35-T17S-R12E
AMC 396648	RSR-6	13553	334			SEC26-T17S-R12E
AMC 396649	RSR-8	13553	336			SEC26-T17S-R12E
AMC 396650	RSR-10	13553	338			SEC26-T17S-R12E
AMC 396651	RSR-12	13553	295			SEC26-T17S-R12E
AMC 396652	RSR-14	13553	340			SEC26-T17S-R12E

Date: 5/25/2011

Page 14

PHOENIX ARIZONA

2011 JUN 21 10:38

RECEIVED
PIMA STATE OFFICE

Exhibit A

County: Pima

State: AZ

BLM Serial #	Claim Name	Original Recording		Amended Recording		Location
		Recording #	Page #	Recording #	Page #	
✓ AMC 396653	RSR-16	13553	342			SEC26-T17S-R12E
AMC 396654	RSR-18	13553	344			SEC26-T17S-R12E
AMC 396655	RSR-20	13553	346			SEC26-T17S-R12E
AMC 396656	RSR-22	13553	348			SEC26-T17S-R12E
AMC 396657	RSR-23	13553	350			SEC34-T17S-R12E
AMC 396658	RSR-24	13553	352			SEC26-T17S-R12E
AMC 396659	RSR-25	13553	354			SEC34-T17S-R12E
AMC 396660	RSR-26	13553	356			SEC34-T17S-R12E
AMC 396661	RSR-27	13553	358			SEC26-T17S-R12E
AMC 396662	RSR-28	13553	360			SEC26-T17S-R12E
AMC 396663	RSR-29	13553	362			SEC26-T17S-R12E
AMC 396664	RSR-30	13553	364			SEC26-T17S-R12E
AMC 396665	RSR-31	13553	366			SEC26-T17S-R12E
AMC 396666	RSR-32	13553	368			SEC26-T17S-R12E
AMC 396667	RSR-33	13553	370			SEC26-T17S-R12E
AMC 396668	RSR-34	13553	372			SEC26-T17S-R12E
AMC 396669	RSR-35	13553	374			SEC26-T17S-R12E
AMC 396670	RSR-36	13553	376			SEC26-T17S-R12E
AMC 396671	RSR-37	13553	378			SEC26-T17S-R12E
AMC 396672	RSR-38	13553	380			SEC26-T17S-R12E
AMC 396673	RSR-39	13553	382			SEC26-T17S-R12E
AMC 396674	RSR-40	13553	384			SEC26-T17S-R12E
AMC 396675	RSR-41	13553	386			SEC26-T17S-R12E
AMC 396676	RSR-42	13553	388			SEC26-T17S-R12E
AMC 396677	RSR-43	13553	390			SEC26-T17S-R12E
AMC 396678	RSR-44	13553	392			SEC26-T17S-R12E
✓ AMC 396679	RSR-45	13553	394			SEC26-T17S-R12E
✓ AMC 397095	MSP-78	13605	939			SEC26-T17S-R12E
AMC 397096	MSP-79	13605	941			SEC26-T17S-R12E
AMC 397097	MSP-80	13605	943			SEC26-T17S-R12E
AMC 397098	MSP-81	13605	945			SEC26-T17S-R12E
AMC 397099	MSP-82	13605	947			SEC26-T17S-R12E
AMC 397100	MSP-83	13605	949			SEC26-T17S-R12E
AMC 397101	MSP-84	13605	951			SEC26-T17S-R12E
AMC 397102	MSP-85	13605	953			SEC25-T17S-R12E
AMC 397103	MSP-86	13605	955			SEC25-T17S-R12E
✓ AMC 397104	MSP-87	13605	957			SEC25-T17S-R12E
✓ AMC 397108	MSP-91	13605	965			SEC25-T17S-R12E

Date: 5/25/2011

Page 15

RECEIVED
PIMA STATE OFFICE
2011 JUN 21 A 10:38
PHOENIX, ARIZONA

Exhibit A

County: Pima

State: AZ

BLM Serial #	Claim Name	Original Recording		Amended Recording		Location
		Recording #	Page #	Recording #	Page #	
AMC 397109	MSP-92	13605	967			SEC25-T17S-R12E
AMC 397110	MSP-93	13605	969			SEC25-T17S-R12E
AMC 397111	MSP-94	13605	971			SEC25-T17S-R12E
AMC 397112	MSP-95	13605	973			SEC30-T17S-R13E
AMC 397113	MSP-96	13605	975			SEC30-T17S-R13E
AMC 397114	MSP-97	13605	977			SEC30-T17S-R13E
AMC 397115	MSP-98	13605	979			SEC30-T17S-R13E
AMC 397116	MSP-99	13605	981			SEC01-T18S-R12E
AMC 397117	MSP-100	13605	983			SEC01-T18S-R12E
AMC 397118	MSP-101	13605	985			SEC20-T17S-R13E
AMC 397119	MSP-102	13605	987			SEC20-T17S-R13E
AMC 397120	MSP-103	13605	989			SEC20-T17S-R13E
AMC 397121	MSP-104	13605	991			SEC20-T17S-R13E
AMC 397122	MSP-105	13605	993			SEC20-T17S-R13E
AMC 397123	MSP-106	13605	995			SEC20-T17S-R13E
AMC 397124	MSP-107	13605	997			SEC20-T17S-R13E
AMC 397125	MSP-108	13605	999			SEC20-T17S-R13E
AMC 397126	MSP-109	13605	1001			SEC20-T17S-R13E
AMC 397127	MSP-110	13605	1003			SEC20-T17S-R13E
AMC 397128	MSP-111	13605	1005			SEC20-T17S-R13E
AMC 397129	MSP-112	13605	1007			SEC20-T17S-R13E
AMC 397130	MSP-113	13605	1009			SEC20-T17S-R13E
AMC 397131	MSP-114	13605	1011			SEC20-T17S-R13E
AMC 397132	MSP-115	13605	1013			SEC20-T17S-R13E
AMC 397133	MSP-116	13605	1015			SEC20-T17S-R13E
AMC 397134	MSP-117	13605	1017			SEC20-T17S-R13E
AMC 397135	MSP-118	13605	1019			SEC20-T17S-R13E
AMC 397136	MSP-119	13605	1021			SEC20-T17S-R13E
AMC 397137	MSP-120	13605	1023			SEC20-T17S-R13E
AMC 397138	MSP-121	13605	1025			SEC20-T17S-R13E
AMC 397139	MSP-122	13605	1027			SEC20-T17S-R13E
AMC 397140	MSP-123	13605	1029			SEC20-T17S-R13E
AMC 397141	MSP-124	13605	1031			SEC20-T17S-R13E
AMC 397142	MSP-125	13605	1033			SEC20-T17S-R13E
AMC 397143	MSP-126	13605	1035			SEC20-T17S-R13E
AMC 397144	MSP-127	13605	1037			SEC20-T17S-R13E
AMC 397145	MSP-128	13605	1039			SEC21-T17S-R13E
AMC 397146	MSP-129	13605	1041			SEC20-T17S-R13E

Date: 5/25/2011

Page 16

PHOENIX ARIZONA

2011 JUN 21 10:38

RECEIVED
PIMA STATE OFFICE

Exhibit A

County: Pima

State: AZ

BLM Serial #	Claim Name	Original Recording		Amended Recording		Location
		Recording #	Page #	Recording #	Page #	
AMC 397147	MSP-130	13605	1043			SEC21-T17S-R13E
AMC 397148	MSP-131	13605	1045			SEC20-T17S-R13E
AMC 397149	MSP-132	13605	1047			SEC21-T17S-R13E
AMC 397150	MSP-133	13605	1049			SEC21-T17S-R13E
AMC 397151	MSP-134	13605	1051			SEC21-T17S-R13E
AMC 397152	MSP-135	13605	1053			SEC21-T17S-R13E
AMC 397153	MSP-136	13605	1055			SEC21-T17S-R13E
AMC 397154	MSP-137	13605	1057			SEC21-T17S-R13E
AMC 397155	MSP-138	13605	1059			SEC21-T17S-R13E
AMC 399774	JHS-1	13763	3018			SEC30-T17S-R13E
AMC 399775	JHS-2	13763	3020			SEC30-T17S-R13E
AMC 399776	JHS-3	13763	3022			SEC30-T17S-R13E
AMC 399777	JHS-4	13763	3024			SEC30-T17S-R13E
AMC 399778	JHS-5	13763	3026			SEC30-T17S-R13E
AMC 399779	JHS-6	13763	3028			SEC30-T17S-R13E
AMC 399780	JHS-7	13763	3030			SEC30-T17S-R13E
AMC 399781	JHS-8	13763	3032			SEC30-T17S-R13E
AMC 399782	JHS-9	13763	3034			SEC30-T17S-R13E
AMC 399783	JHS-10	13763	3036			SEC30-T17S-R13E
AMC 399784	JHS-11	13763	3038			SEC30-T17S-R13E
AMC 399785	JHS-12	13763	3040			SEC30-T17S-R13E
AMC 399786	JHS-13	13763	3042			SEC25-T17S-R12E
AMC 399787	JHS-14	13763	3044			SEC01-T18S-R12E
AMC 399788	JHS-15	13763	3046			SEC01-T18S-R12E
AMC 399789	JHS-16	13763	3048			SEC01-T18S-R12E
AMC 399790	JHS-17	13763	3050			SEC12-T18S-R12E
AMC 399791	JHS-18	13763	3052			SEC12-T18S-R12E
AMC 399792	JHS-19	13763	3054			SEC27-T17S-R13E
AMC 399793	JHS-20	13763	3056			SEC27-T17S-R13E
AMC 399794	JHS-21	13763	3058			SEC27-T17S-R13E
AMC 399795	JHS-22	13763	3060			SEC34-T17S-R12E
AMC 399796	JHS-23	13763	3062			SEC34-T17S-R13E
AMC 399797	JHS-24	13763	3064			SEC34-T17S-R13E
AMC 399798	JHS-25	13763	3066			SEC34-T17S-R13E
AMC 399799	JHS-26	13763	3068			SEC34-T17S-R13E
AMC 399800	JHS-27	13763	3070			SEC25-T17S-R12E
AMC 401702	MSP 88	13871	1145			SEC25-T17S-R12E
AMC 401703	MSP 89	13871	1143			SEC25-T17S-R12E

Date: 5/25/2011

RECEIVED
 TULAZ STATE OFFICE
 2011 JUN 21 A 10:38
 PHOENIX, ARIZONA

Exhibit A

County: Pima

State: AZ

<u>BLM Serial #</u>	<u>Claim Name</u>	<u>Original Recording</u>		<u>Amended Recording</u>		<u>Location</u>
		<u>Recording #</u>	<u>Page #</u>	<u>Recording #</u>	<u>Page #</u>	
AMC 401704	MSP 90	13871	1141			SEC25-T17S-R12E
No. Of Claims	620					

RECEIVED
BLM AZ STATE OFFICE
2011 JUN 21 A 10:38
PHOENIX, ARIZONA

United States Department of the Interior
 Bureau of Land Management
 LANDS/RECREATION & PLANNING
 ONE N CENTRAL AVE
 PHOENIX, AZ 85004 -2203
 Phone: 602-417-9200

Receipt

No: 2366584

Transaction #: 2441323		ENTERED INTO COMPUTER	
Date of Transaction: 06/21/2011			
		CUSTOMER: JUN 23 2011 RB	
FREEPORT MCMORAN CORP 333 N CENTRAL AVE PHOENIX, AZ 85004 US			

LINE #	QTY	DESCRIPTION	REMARKS	UNIT PRICE	TOTAL
1	1.00	LOCATABLE MINERALS / MINING CLAIMS-NOT NEW-UNADJUD, ONE AUTH NO. ONLY / MINING CLAIM MONEY RECEIVED CASES: AMC14600/\$86800.00	MAINT 2012/620	- n/a -	86800.00
TOTAL:					\$86,800.00

PAYMENT INFORMATION			
1	AMOUNT:	86800.00	POSTMARKED: N/A
	TYPE:	CHECK	RECEIVED: 06/21/2011
	CHECK NO:	720239	
	NAME:	FREEPORT MCMORAN CORP 333 N CENTRAL AVE PHOENIX AZ 85004 US	

REMARKS

This receipt was generated by the automated BLM Collections and Billing System and is a paper representation of a portion of the official electronic record contained therein.

Message:

620 ROWS RETRIEVED

CBS Export Results Report

Include Resolved Records

Record Status

Search Criteria

Error Records (E/M/I)

Enter export Date (mm/dd/yyyy) ALL

Responsible Area (Errors Only)

Accepted Records (A/W)

Serial Number match (optional)

User (U,X)

"On Hold" Records (H)

Receipt Nr (optional) 2366584

Programmer (P,X)

All Records (for s/n or receipt nr)

Export Nr (exclusive)

All (U,P,X)

Exported, No Results From CBS

LR2000 User (defaults to login) ALL

New (not yet exported)

Query

Reset

User Guide

	Resend?	Export Nr	A/D	Serial Nr	Multi	Code	\$ Amount	Remarks	Receipt Nr	LR2000 User	#Msg	Resolved?	OK	Stat1	Area	CBS Msg 1	Stat2	Area	Msg 2	CBS 392 ID	392 \$ Amt	Action	Update Date	Resend	Resend Orig	Export Date
1	<input type="checkbox"/>	3074984	A	AMC14601		682	140.00	2012	2366584	PAULINEB	1	<input type="checkbox"/>		A	ACCPT					1640057	86800.00	6/23/2011 17:29			6/23/2011	
2	<input type="checkbox"/>	3074985	A	AMC14602		682	140.00	2012	2366584	PAULINEB	1	<input type="checkbox"/>		A	ACCPT					1640057	86800.00	6/23/2011 17:29			6/23/2011	
3	<input type="checkbox"/>	3074986	A	AMC14603		682	140.00	2012	2366584	PAULINEB	1	<input type="checkbox"/>		A	ACCPT					1640057	86800.00	6/23/2011 17:29			6/23/2011	
4	<input type="checkbox"/>	3074987	A	AMC14604		682	140.00	2012	2366584	PAULINEB	1	<input type="checkbox"/>		A	ACCPT					1640057	86800.00	6/23/2011 17:29			6/23/2011	
5	<input type="checkbox"/>	3074988	A	AMC14606		682	140.00	2012	2366584	PAULINEB	1	<input type="checkbox"/>		A	ACCPT					1640057	86800.00	6/23/2011 17:29			6/23/2011	
6	<input type="checkbox"/>	3074989	A	AMC14607		682	140.00	2012	2366584	PAULINEB	1	<input type="checkbox"/>		A	ACCPT					1640057	86800.00	6/23/2011 17:29			6/23/2011	
7	<input type="checkbox"/>	3074990	A	AMC14609		682	140.00	2012	2366584	PAULINEB	1	<input type="checkbox"/>		A	ACCPT					1640057	86800.00	6/23/2011 17:29			6/23/2011	
8	<input type="checkbox"/>	3074991	A	AMC14610		682	140.00	2012	2366584	PAULINEB	1	<input type="checkbox"/>		A	ACCPT					1640057	86800.00	6/23/2011 17:29			6/23/2011	
9	<input type="checkbox"/>	3074992	A	AMC14611		682	140.00	2012	2366584	PAULINEB	1	<input type="checkbox"/>		A	ACCPT					1640057	86800.00	6/23/2011 17:29			6/23/2011	
10	<input type="checkbox"/>	3074993	A	AMC14612		682	140.00	2012	2366584	PAULINEB	1	<input type="checkbox"/>		A	ACCPT					1640057	86800.00	6/23/2011 17:29			6/23/2011	
11	<input type="checkbox"/>	3074994	A	AMC14613		682	140.00	2012	2366584	PAULINEB	1	<input type="checkbox"/>		A	ACCPT					1640057	86800.00	6/23/2011 17:29			6/23/2011	
12	<input type="checkbox"/>	3074995	A	AMC14614		682	140.00	2012	2366584	PAULINEB	1	<input type="checkbox"/>		A	ACCPT					1640057	86800.00	6/23/2011 17:29			6/23/2011	
13	<input type="checkbox"/>	3074996	A	AMC14615		682	140.00	2012	2366584	PAULINEB	1	<input type="checkbox"/>		A	ACCPT					1640057	86800.00	6/23/2011 17:29			6/23/2011	
14	<input type="checkbox"/>	3074997	A	AMC14616		682	140.00	2012	2366584	PAULINEB	1	<input type="checkbox"/>		A	ACCPT					1640057	86800.00	6/23/2011 17:29			6/23/2011	
15	<input type="checkbox"/>	3074998	A	AMC14617		682	140.00	2012	2366584	PAULINEB	1	<input type="checkbox"/>		A	ACCPT					1640057	86800.00	6/23/2011 17:29			6/23/2011	
16	<input type="checkbox"/>	3074999	A	AMC14618		682	140.00	2012	2366584	PAULINEB	1	<input type="checkbox"/>		A	ACCPT					1640057	86800.00	6/23/2011 17:29			6/23/2011	
17	<input type="checkbox"/>	3075000	A	AMC14619		682	140.00	2012	2366584	PAULINEB	1	<input type="checkbox"/>		A	ACCPT					1640057	86800.00	6/23/2011 17:29			6/23/2011	
18	<input type="checkbox"/>	3075001	A	AMC14620		682	140.00	2012	2366584	PAULINEB	1	<input type="checkbox"/>		A	ACCPT					1640057	86800.00	6/23/2011 17:29			6/23/2011	
19	<input type="checkbox"/>	3075002	A	AMC14621		682	140.00	2012	2366584	PAULINEB	1	<input type="checkbox"/>		A	ACCPT					1640057	86800.00	6/23/2011 17:29			6/23/2011	
20	<input type="checkbox"/>	3075003	A	AMC14622		682	140.00	2012	2366584	PAULINEB	1	<input type="checkbox"/>		A	ACCPT					1640057	86800.00	6/23/2011 17:29			6/23/2011	

Receipt 2186960

AMC 14598
AMC 19084
AMC 19271
AMC 267423
AMC 343969
AMC 354965
AMC 389660
AMC 390053
AMC 392440
AMC 394407
AMC 395460
AMC 395849
AMC 396113
AMC 396508
AMC 396630
AMC 397095
AMC 399774

July 29, 2010

After recording, return to:
Freeport-McMoRan Corporation
Attn: D. Stillwell
333 North Central Avenue
Phoenix, AZ 85004

Bureau of Land Management
Department of the Interior
One N. Central Avenue
Phoenix, AZ 85004

2010

**NOTICE OF INTENT TO HOLD MINING CLAIMS AND PAYMENT OF BLM
MAINTENANCE FEE**

Re: Payment of Annual Claim Maintenance Fee

Dear Sir or Madam:

This will serve as notice that Freeport-McMoRan Sierrita, Inc., formerly known as Phelps Dodge Sierrita, Inc., whose address for purposes of this filing is Land and Water Department, 333 North Central Ave., Phoenix, Arizona 85004, intends to hold the mining claims and/or mill sites described on Exhibit A attached hereto for the assessment year ending at 12 o'clock, noon, on September 1, 2011 by payment of the annual maintenance fee of \$140 per claim or site. Payment of such amount is made herewith for such assessment year for each of the claims and sites, the name, and BLM serial number with the book and page or index number of recording of the location notice in the official records of Pima County, Arizona, of which, is set forth on Exhibit A attached hereto and by this reference incorporated herein.

Donald A. Stillwell
Donald A. Stillwell for
Freeport-McMoRan Sierrita, Inc.

State of Arizona)
) ss.
County of Maricopa)

PHOENIX, ARIZONA

2010 AUG - 9 P 3:09

RECEIVED
BLM AZ STATE OFFICE

096382
08398
219
NO. OF CLAIMS
AMOUNT
RECEIPT NO.

The foregoing instrument was acknowledged before me on July 29, 2010, by Donald A. Stillwell, on behalf of Freeport-McMoRan Sierrita, Inc.

(Seal)



STEPHANIE D. TURTON
Notary Public - Arizona
Maricopa County
Expires 11/18/2011

Stephanie D. Turton
Notary Public
My commission expires: 11/18/2011

Total # 617
\$26

Exhibit A

County: Pima

State: AZ

BLM Serial #	Claim Name	Original Recording		Amended Recording		Location
		Recording #	Page #	Recording #	Page #	
AMC 014600	ANTICIPATION #11	818	547	1306	302	SEC09-T18S-R12E
AMC 014601	ANTICIPATION NO. 13	836	415			SEC15-T18S-R12E
AMC 014602	ANTICIPATION NO. 14	836	416			SEC15-T18S-R12E
AMC 014603	ANTICIPATION # 18	836	420	1306	303	SEC10-T18S-R12E
AMC 014604	ANTICIPATION #19	836	421	1306	304	SEC10-T18S-R12E
AMC 014606	ANTICIPATION #22	915	300			SEC15-T18S-R12E
AMC 014607	ANTICIPATION #23	915	301			SEC15-T18S-R12E
AMC 014609	ANTICIPATION #25	923	598			SEC15-T18S-R12E
AMC 014610	BLACK JACK #1	77	289	2270	231	SEC07-T18S-R12E
AMC 014611	BLACK JACK #2	77	288	2280	467	SEC07-T18S-R12E
AMC 014612	BLACK JACK #3	77	287	2280	468	SEC07-T18S-R12E
AMC 014613	BLACK JACK #4	77	286	2280	469	SEC07-T18S-R12E
AMC 014614	BLACK JACK EXT. NO. 1	380	37	2280	489	SEC07-T18S-R12E
AMC 014615	BLACK JACK EXT. NO. 2	380	38	2280	490	SEC08-T18S-R12E
AMC 014616	BLUE BELL 1	808	587	2838	180	SEC10-T18S-R12E
AMC 014617	BLUE BELL 2	808	588	2838	181	SEC03-T18S-R12E
AMC 014618	BLUE BELL 3	808	589	2838	182	SEC03-T18S-R12E
AMC 014619	BLUE BELL 4	808	590	2838	183	SEC04-T18S-R12E
AMC 014620	BLUE BELL 5	808	591	2838	184	SEC04-T18S-R12E
AMC 014621	BLUE BELL 6	808	592	2838	185	SEC04-T18S-R12E
AMC 014622	BLUE BELL 7	808	593	2838	186	SEC04-T18S-R12E
AMC 014623	BLUE BELL 8	808	594	2838	187	SEC04-T18S-R12E
AMC 014624	BLUE BELL 9	808	595	2838	188	SEC04-T18S-R12E
AMC 014625	BLUE BELL 10	808	596	2838	189	SEC03-T18S-R12E
AMC 014626	BLUE BELL 11	808	597	2838	190	SEC03-T18S-R12E
AMC 014627	BLUE BELL 12	808	598	2838	191	SEC03-T18S-R12E
AMC 014628	BLUE BELL 13	808	599	2838	192	SEC04-T18S-R12E
AMC 014629	BLUE BELL #14	808	600	2838	193	SEC04-T18S-R12E
AMC 014630	BLUE BELL 15	809	1	2838	194	SEC04-T18S-R12E
AMC 014631	BLUE BELL 16	809	2	2838	195	SEC04-T18S-R12E
AMC 014632	BLUE BELL 17	809	3	2838	196	SEC04-T18S-R12E
AMC 014633	BLUE BELL 18	809	4	2838	197	SEC04-T18S-R12E
AMC 014634	BLUE BELL 19	809	5	2838	198	SEC04-T18S-R12E
AMC 014635	BLUE BELL 20	809	6	2838	199	SEC04-T18S-R12E
AMC 014636	BLUE BELL 21	809	7	2838	200	SEC04-T18S-R12E
AMC 014637	BLUE BELL 22	809	8	2838	201	SEC03-T18S-R12E
AMC 014638	BOUNDARY #7	1340	322			SEC22-T18S-R12E

Date: 7/26/2010

PHOENIX, ARIZONA

Page 1

2010 AUG -9 P 3:12
RECEIVED
BLM AZ STATE OFFICE

Exhibit A

County: Pima

State: AZ

BLM Serial #	Claim Name	Original Recording		Amended Recording		Location
		Recording #	Page #	Recording #	Page #	
AMC 014639	BOUNDARY #8	1340	323			SEC22-T18S-R12E
AMC 014640	BOUNDARY #9	1340	324			SEC22-T18S-R12E
AMC 014641	BOUNDARY #10	1340	325			SEC22-T18S-R12E
AMC 014642	BOUNDARY #11	1340	326			SEC22-T18S-R12E
AMC 014643	BOUNDARY #12	1340	327			SEC22-T18S-R12E
AMC 014644	BOUNDARY #13	1340	328			SEC22-T18S-R12E
AMC 014645	BOUNDARY #14	1340	329			SEC22-T18S-R12E
AMC 014646	BOUNDARY #15	1340	330			SEC22-T18S-R12E
AMC 014647	BOUNDARY #16	1340	331			SEC22-T18S-R12E
AMC 014648	BOUNDARY #17	1340	332			SEC22-T18S-R12E
AMC 014649	BOUNDARY #18	1340	333			SEC22-T18S-R12E
AMC 014650	BOUNDARY #19	1340	334			SEC22-T18S-R12E
AMC 014651	BOUNDARY #20	1340	335			SEC22-T18S-R12E
AMC 014652	BOUNDARY #21	1340	336			SEC22-T18S-R12E
AMC 014653	BOUNDARY #22	1340	337			SEC22-T18S-R12E
AMC 014654	BOUNDARY #23 FRACTION	1340	338			SEC22-T18S-R12E
AMC 014655 ^o	BOUNDARY #24 FRACTION	1340	339			SEC22-T18S-R12E
AMC 014657 ^x	COPPER EMPIRE #2	638	148	1306	307	SEC09-T18S-R12E
AMC 014658	COPPER EMPIRE #3	817	51	1306	308	SEC09-T18S-R12E
AMC 014659	COPPER EMPIRE #4	817	52	1306	309	SEC09-T18S-R12E
AMC 014660	COPPER EMPIRE #5	817	53	1306	310	SEC09-T18S-R12E
AMC 014661	COPPER EMPIRE #6	817	54	1306	311	SEC09-T18S-R12E
AMC 014662	COPPER EMPIRE #7	817	55	2838	178	SEC09-T18S-R12E
AMC 014663	COPPER EMPIRE #8	817	56	1306	313	SEC09-T18S-R12E
AMC 014664	COPPER EMPIRE #9	817	57	2838	179	SEC04-T18S-R12E
AMC 014665	COPPER EMPIRE #10	817	58	1306	315	SEC10-T18S-R12E
AMC 014666	COPPER GIANT #1	638	139	2731	371	SEC05-T18S-R12E
AMC 014667	COPPER GIANT #2	638	140	2731	372	SEC04-T18S-R12E
AMC 014668	COPPER GIANT #3	638	141	2731	373	SEC05-T18S-R12E
AMC 014669	COPPER GIANT #4	638	142	2731	374	SEC05-T18S-R12E
AMC 014670	COPPER GIANT #5	638	143	2731	375	SEC05-T18S-R12E
AMC 014671	COPPER GIANT #6	638	144	2731	376	SEC05-T18S-R12E
AMC 014672	COPPER GIANT #7	638	145	2731	377	SEC05-T18S-R12E
AMC 014673	COPPER GIANT #8	638	146	2731	378	SEC05-T18S-R12E
AMC 014674	COPPER JOHN EXTENSION #19	580	199	1038	524	SEC20-T18S-R12E
AMC 014675	COPPER JOHN EXTENSION #21	580	201	1038	526	SEC16-T18S-R12E

Date: 7/26/2010

Page 2

PHOENIX, ARIZONA

2010 AUG -9 P 3:12

RECEIVED
BLM AZ STATE OFFICE

Exhibit A

County: Pima

State: AZ

BLM Serial #	Claim Name	Original Recording		Amended Recording		Location
		Recording #	Page #	Recording #	Page #	
AMC 014676	COPPER JOHN EXTENSION #23	580	203	1038	527	SEC20-T18S-R12E
AMC 014677	COPPER JOHN EXTENSION #24	580	204	1063	584	SEC21-T18S-R12E
AMC 014678	COPPER JOHN EXTENSION #25	580	205	1038	528	SEC21-T18S-R12E
AMC 014679	COPPER JOHN EXTENSION #26	580	206	1049	250	SEC17-T18S-R12E
AMC 014680	COPPER JOHN EXTENSION #27	580	207	1063	585	SEC20-T18S-R12E
AMC 014681	COPPER JOHN EXTENSION #28	580	208	1063	586	SEC20-T18S-R12E
AMC 014682	COPPER JOHN EXTENSION #29	580	209	1063	587	SEC20-T18S-R12E
AMC 014683	COPPER JOHN EXTENSION #30	580	210	1063	588	SEC20-T18S-R12E
AMC 014684	COPPER JOHN EXTENSION #31	580	211	1079	541	SEC20-T18S-R12E
AMC 014685	COPPER JOHN EXTENSION #35	580	215	1049	251	SEC17-T18S-R12E
AMC 014686	COPPER JOHN EXTENSION #42	784	59	2740	104	SEC09-T18S-R12E
AMC 014687	COPPER JOHN EXTENSION #43	784	60	2740	105	SEC09-T18S-R12E
AMC 014688	DEC NO. 1	2241	152			SEC07-T18S-R12E
AMC 014689	DEC NO. 2	2241	153			SEC07-T18S-R12E
AMC 014690	ESCONDIDO #1	76	623	1742	78	SEC18-T18S-R12E
AMC 014691	FRIJOLE	76	547	2965	149	SEC17-T18S-R12E
AMC 014692	HOPE #1	1469	28			SEC07-T18S-R12E
AMC 014693	HOPE #2	1469	27			SEC18-T18S-R12E
AMC 014694	JULY NO 1	2331	293			SEC18-T18S-R12E
AMC 014695	JULY NO 2	2331	292			SEC18-T18S-R12E
AMC 014697	LUCKY BOY #1	76	547	1742	76	SEC18-T18S-R12E
AMC 014698	MAY 1	1756	197	2838	177	SEC09-T18S-R12E
AMC 014699	MAY BIRD #2	890	286	2485	333	SEC12-T18S-R11E
AMC 014700	MAY BIRD #3	890	287	2485	334	SEC12-T18S-R11E
AMC 014701	MAY BIRD #4	890	288	2485	335	SEC12-T18S-R11E
AMC 014702	MAY BIRD #5	890	289	2485	336	SEC12-T18S-R11E
AMC 014703	MAY BIRD #6	890	290	2485	337	SEC12-T18S-R11E
AMC 014704	MAY BIRD #7	890	291	2485	338	SEC12-T18S-R11E
AMC 014705	MAY BIRD #9	977	133	2485	339	SEC12-T18S-R11E
AMC 014706	MAY BIRD #10	977	134	2485	340	SEC12-T18S-R11E
AMC 014707	MAY BIRD #11	977	135	2485	341	SEC11-T18S-R11E
AMC 014708	MAY BIRD #16	977	140	2485	342	SEC12-T18S-R11E

Date: 7/26/2010

RECEIVED
 BLM AZ STATE OFFICE
 2010 AUG - 9 P 3: 12
 PHOENIX, ARIZONA

32

Exhibit A

County: Pima

State: AZ

<u>BLM Serial #</u>	<u>Claim Name</u>	<u>Original Recording</u>		<u>Amended Recording</u>		<u>Location</u>
		<u>Recording #</u>	<u>Page #</u>	<u>Recording #</u>	<u>Page #</u>	
AMC 014709	MAY BIRD #17	977	141	2485	343	SEC12-T18S-R11E
AMC 014710	MAY BIRD #18	977	142	2485	344	SEC12-T18S-R11E
AMC 014711	MAY BIRD #19	977	143	2485	345	SEC12-T18S-R11E
AMC 014712	MAY BIRD #21	977	145	2485	346	SEC07-T18S-R12E
AMC 014713	MAY BIRD #36	1484	547	2485	347	SEC13-T18S-R11E
AMC 014714	MAY BIRD #37	1484	548	2485	348	SEC07-T18S-R12E
AMC 014715	MAY BIRD #38	1484	549	2485	349	SEC13-T18S-R11E
AMC 014716	MAY BIRD #39	1484	550	2485	350	SEC18-T18S-R12E
AMC 014717	MAY BIRD #40	1484	551	2485	351	SEC13-T18S-R11E
AMC 014718	MAY BIRD #41	1484	552	2485	352	SEC18-T18S-R12E
AMC 014719	MAY BIRD #42	1484	553	2485	353	SEC18-T18S-R12E
AMC 014720	MAY BIRD #43	1484	554	2485	354	SEC18-T18S-R12E
AMC 014721	MAY BIRD #44	1484	555	2485	355	SEC18-T18S-R12E
AMC 014722	MAY BIRD #51	1484	562	2485	356	SEC07-T18S-R12E
AMC 014723	MAY BIRD #52	1484	563	2485	357	SEC12-T18S-R11E
AMC 014724	MAY BIRD #58	1484	569	2485	358	SEC06-T18S-R12E
AMC 014725	MAY BIRD #59	1484	570	2485	359	SEC06-T18S-R12E
AMC 014726	MAY BIRD #60	1484	571	2485	360	SEC06-T18S-R12E
AMC 014727	MAY BIRD #62	1484	573	2485	361	SEC06-T18S-R12E
AMC 014728	MONZONITE NO. 1	1602	116			SEC04-T18S-R12E
AMC 014729	NEW YEARS EVE EXT. #12	638	131	2731	379	SEC09-T18S-R12E
AMC 014730	NEW YEARS EVE EXT. #13	638	132	2731	380	SEC09-T18S-R12E
AMC 014731	NEW YEARS EVE EXT. #14	641	66	2731	381	SEC09-T18S-R12E
AMC 014732	NEW YEARS EVE EXT. #15	638	133	2731	382	SEC09-T18S-R12E
AMC 014733	NEW YEARS EVE EXT. #16	638	138	2747	206	SEC08-T18S-R12E
AMC 014734	NEW YEARS EVE EXT. #17	638	129	2731	384	SEC08-T18S-R12E
AMC 014735	NEW YEARS EVE EXT. #18	638	135	2731	385	SEC08-T18S-R12E
AMC 014736	NEW YEARS EVE EXT. #19	638	130	2731	386	SEC09-T18S-R12E
AMC 014737	NEW YEARS EVE EXT. #20	638	134	2731	387	SEC08-T18S-R12E
AMC 014738	NEW YEARS EVE EXT. #21	638	137	2731	388	SEC04-T18S-R12E
AMC 014739	NEW YEARS EVE EXT. #22	638	136	2747	205	SEC08-T18S-R12E
AMC 014740	OAKIE #1	821	79	1079	538	SEC20-T18S-R11E

Date: 7/26/2010

RECEIVED
 BLM AZ STATE OFFICE
 2010 AUG -9 P 3:12
 PHOENIX, ARIZONA

Exhibit A

County: Pima

State: AZ

BLM Serial #	Claim Name	Original Recording		Amended Recording		Location
		Recording #	Page #	Recording #	Page #	
AMC 014741	OAKIE #6	821	84	1079	539	SEC20-T18S-R12E
AMC 014742	OAKIE #9	821	87	1079	540	SEC20-T18S-R12E
AMC 014743	OAKIE NO. 21	2302	199			SEC20-T18S-R12E
AMC 014744	OAKIE NO. 22	2302	200			SEC20-T18S-R12E
AMC 014745	OAKIE NO. 23	2302	201			SEC20-T18S-R12E
AMC 014746	OAKIE NO. 24	2302	202			SEC20-T18S-R12E
AMC 014747	OAKIE NO. 25	2302	203			SEC20-T18S-R12E
AMC 014748	OAKIE NO. 26	2302	204			SEC20-T18S-R12E
AMC 014749	OAKIE NO. 27	2302	205			SEC20-T18S-R12E
AMC 014750	OCTOBER NO. 2	2469	245			SEC12-T18S-R12E
AMC 014751	PANA BLANCA EXT. NO. 1	784	62	2379	301	SEC06-T18S-R12E
AMC 014752	PANA BLANCA EXT. NO. 2	784	63	2379	302	SEC07-T18S-R12E
AMC 014753	PANA BLANCA EXT. NO. 3	784	64	2379	303	SEC06-T18S-R12E
AMC 014754	PANA BLANCA EXT. NO. 4	784	65	2379	304	SEC06-T18S-R12E
AMC 014755	PANA BLANCA EXT. NO. 5	784	66	2556	374	SEC07-T18S-R12E
AMC 014756	PANA BLANCA EXTENTION #6	784	68	2379	306	SEC07-T18S-R12E
AMC 014757	PANA BLANCA EXTENTION #7	784	67	2556	375	SEC07-T18S-R12E
AMC 014758	PANA BLANCA EXT. NO. 8	784	69	2379	308	SEC12-T18S-R11E
AMC 014759	P. B. NO. 2	2314	299	2444	238	SEC07-T18S-R12E
AMC 014760	P. B. NO. 5	2330	287	2384	183	SEC06-T18S-R12E
AMC 014761	P. B. NO. 8	2380	290			SEC08-T18S-R12E
AMC 014762	PENA BLANCA #5	681	235	2379	294	SEC05-T18S-R12E
AMC 014763	PLADA #1	2731	365			SEC08-T18S-R12E
AMC 014764	PLADA #2	2731	366			SEC09-T18S-R12E
AMC 014765	PLADA #3	2731	367	2747	207	SEC08-T18S-R12E
AMC 014766	PLADA #4	2731	368			SEC09-T18S-R12E
AMC 014767	PLADA #5	2731	369			SEC09-T18S-R12E
AMC 014768	PLADA #6	2731	370	2769	82	SEC09-T18S-R12E
AMC 014769	QUARTZ HILL #3	1648	596	2485	362	SEC18-T18S-R12E
AMC 014770	RED HILL EXTENSION #1	512	411	1072	586	SEC20-T18S-R12E
AMC 014771	RED HILL EXTENSION #2	512	412	1003	382	SEC20-T18S-R12E
AMC 014772	RED HILL EXTENSION #3	512	413	1049	254	SEC20-T18S-R12E

Date: 7/26/2010

Page 5

RECEIVED
BLM AZ STATE OFFICE
2010 AUG - 9 P 3: 12
PHOENIX, ARIZONA

Exhibit A

County: Pima

State: AZ

<u>BLM Serial #</u>	<u>Claim Name</u>	<u>Original Recording</u>		<u>Amended Recording</u>		<u>Location</u>
		<u>Recording #</u>	<u>Page #</u>	<u>Recording #</u>	<u>Page #</u>	
AMC 014773	RED HILL EXTENSION #6	646	241	1063	575	SEC17-T18S-R12E
AMC 014774	RED HILL EXTENSION #7	646	242	1072	587	SEC20-T18S-R12E
AMC 014775	RED HILL EXTENSION #10	646	244	1072	588	SEC20-T18S-R12E
AMC 014776	RED HILL EXTENSION #11	646	245	1063	572	SEC20-T18S-R12E
AMC 014777	RED HILL EXTENSION #12	646	246	1063	573	SEC20-T18S-R12E
AMC 014778	RED HILL EXTENSION #13	646	247	1049	256	SEC17-T18S-R12E
AMC 014779 X	RED HILL EXTENSION #17	821	78	1049	257	SEC17-T18S-R12E
AMC 014781 D	RESERVE NO. 7	822	486			SEC10-T18S-R12E
AMC 014782	RESERVE NO. 8	822	487			SEC10-T18S-R12E
AMC 014783	RESERVE NO. 9	822	488			SEC10-T18S-R12E
AMC 014784	RESERVE NO. 10	822	489			SEC10-T18S-R12E
AMC 014785	RESERVE NO. 11	822	490			SEC10-T18S-R12E
AMC 014786	RESERVE NO. 12	822	491			SEC10-T18S-R12E
AMC 014787	RESERVE NO. 13	822	492			SEC15-T18S-R12E
AMC 014788	RESERVE NO. 14	822	493			SEC10-T18S-R12E
AMC 014789	RESERVE #15	822	494	1154	188	SEC15-T18S-R12E
AMC 014790	RESERVE #16	923	581			SEC15-T18S-R12E
AMC 014791	RESERVE #17	923	592			SEC15-T18S-R12E
AMC 014792	RESERVE #18	923	593			SEC15-T18S-R12E
AMC 014793	RESERVE #19	923	594	1154	189	SEC15-T18S-R12E
AMC 014794	RESERVE #20	923	595			SEC15-T18S-R12E
AMC 014795	RESERVE #21	923	596			SEC15-T18S-R12E
AMC 014796	RESERVE #22	932	353			SEC15-T18S-R12E
AMC 014797	RESERVE #23	923	582			SEC15-T18S-R12E
AMC 014798	RESERVE #24	923	583			SEC15-T18S-R12E
AMC 014799	RESERVE #25	923	584			SEC15-T18S-R12E
AMC 014800	RESERVE #26	923	585			SEC15-T18S-R12E
AMC 014801	RESERVE #27	923	586			SEC15-T18S-R12E
AMC 014802	RESERVE #28	923	587			SEC15-T18S-R12E
AMC 014803	RESERVE #29	935	566			SEC15-T18S-R12E
AMC 014804	RESERVE #30	923	588			SEC15-T18S-R12E
AMC 014805	RESERVE #31	923	589			SEC15-T18S-R12E
AMC 014806	RESERVE #32	923	590			SEC15-T18S-R12E
AMC 014807	RESERVE #33	923	591			SEC15-T18S-R12E

34

Date: 7/26/2010

RECEIVED
BLM AZ STATE OFFICE
2010 AUG -9 P 3:11
PHOENIX, ARIZONA

Exhibit A

County: Pima

State: AZ

BLM Serial #	Claim Name	Original Recording		Amended Recording		Location
		Recording #	Page #	Recording #	Page #	
AMC 014808	RESERVE #34	935	565			SEC15-T18S-R12E
AMC 014809	RESERVE NO. 36 FRACTION	2302	215			SEC15-T18S-R12E
AMC 014810	RESERVE NO. 37 FRACTION	2302	216			SEC15-T18S-R12E
AMC 014811	RESERVE NO. 38 FRACTION	2302	217			SEC15-T18S-R12E
AMC 014812	RESERVE NO. 39 FRACTION	2302	218			SEC15-T18S-R12E
AMC 014813	SEPT. NO 4	2331	291			SEC06-T18S-R12E
AMC 014814	SEPT. NO 5	2331	290			SEC12-T18S-R11E
AMC 014815	SEPT. NO 6	2331	289			SEC12-T18S-R11E
AMC 014816	TINAJA #3	836	404	1063	578	SEC15-T18S-R12E
AMC 014817	TINAJA #4	836	405	1063	579	SEC21-T18S-R12E
AMC 014818	TINAJA #5	836	406	1063	580	SEC21-T18S-R12E
AMC 014821	TINAJA #9	836	410	1063	581	SEC21-T18S-R12E
AMC 014822	TINAJA #10	836	411	1063	582	SEC21-T18S-R12E
AMC 014823	TINAJA #11	836	412	1072	589	SEC21-T18S-R12E
AMC 014824	TINAJA #12	836	413	1063	583	SEC21-T18S-R12E
AMC 014825	TINAJA NO. 14	883	17			SEC21-T18S-R12E
AMC 014826	TINAJA #16	915	298	1089	153	SEC15-T18S-R12E
AMC 014827	TINAJA NO. 19	2302	207			SEC21-T18S-R12E
AMC 014828	TINAJA NO. 20	2302	208			SEC21-T18S-R12E
AMC 014829	TINAJA NO. 21	2302	209			SEC21-T18S-R12E
AMC 014830	TINAJA NO. 22	2302	210			SEC21-T18S-R12E
AMC 014831	TINAJA NO. 23	2302	211			SEC21-T18S-R12E
AMC 014832	TINAJA NO. 24	2302	212			SEC22-T18S-R12E
AMC 014833	TINAJA NO. 25	2302	213			SEC21-T18S-R12E
AMC 014834	TINAJA NO. 26	2302	214			SEC22-T18S-R12E
AMC 014835	VIRGINIA #1	1734	53	1746	522	SEC17-T18S-R12E
AMC 014836	VIRGINIA #2	1734	54	1746	523	SEC17-T18S-R12E
AMC 014837	VIRGINIA #3	1734	55	1746	524	SEC17-T18S-R12E
AMC 014838	VIRGINIA #4	1734	56	1748	571	SEC17-T18S-R12E
AMC 19084	Rich 1	3934	532			SEC34-T17S-R13E
AMC 19086	Rich 3	3934	534			SEC34-T17S-R13E
AMC 19088	Rich 5	3934	536			SEC34-T17S-R13E
AMC 19090	Rich 7	3934	538			SEC34-T17S-R13E
AMC 19092	Rich 9	3934	540			SEC27-T17S-R13E
AMC 19094	Rich 11	3934	542			SEC27-T17S-R13E
AMC 19096	Rich 13	2233	191			SEC27-T17S-R13E

Date: 7/26/2010

Page 7

RECEIVED
 BLM AZ STATE OFFICE
 2010 AUG -9 P 3:11
 PHOENIX, ARIZONA

Exhibit A

County: Pima

State: AZ

<u>BLM Serial #</u>	<u>Claim Name</u>	<u>Original Recording</u>		<u>Amended Recording</u>		<u>Location</u>
		<u>Recording #</u>	<u>Page #</u>	<u>Recording #</u>	<u>Page #</u>	
AMC 19098	Rich 15	2233	18			SEC27-T17S-R13E
AMC 19100	Rich 17	2233	20			SEC27-T17S-R13E
AMC 19102	Rich 19	3934	544			SEC27-T17S-R13E
AMC 19104	Rich 21	3934	546			SEC27-T17S-R13E
AMC 19106	Rich 23	3934	548			SEC27-T17S-R13E
AMC 19108	Rich 25	3934	550			SEC27-T17S-R13E
AMC 19110	Rich 27	3934	552			SEC34-T17S-R13E
AMC 19111	Rich 28	3934	553			SEC34-T17S-R13E
AMC 19112	Rich 29	3934	554			SEC34-T17S-R13E
AMC 19114	Rich 31	3934	556			SEC34-T17S-R13E
AMC 19115	Rich 32	3934	557			SEC34-T17S-R13E
AMC 19278	Eric 10	2220	175			SEC34-T17S-R13E
AMC 19280	Eric 12	2220	177			SEC34-T17S-R13E
AMC 19282	Eric 14	2220	179			SEC34-T17S-R13E
AMC 19284	Eric 16	2220	181			SEC34-T17S-R13E
AMC 19286	Eric 18	3934	527			SEC34-T17S-R13E
AMC 19292	Eric 24	2220	189			SEC34-T17S-R13E
AMC 19294	Eric 26	2220	191			SEC34-T17S-R13E
AMC 19296	Eric 28	2220	193			SEC34-T17S-R13E
AMC 19298	Eric 30	2220	195			SEC34-T17S-R13E
AMC 19300	Eric 32	2220	197			SEC27-T17S-R13E
AMC 19302	Eric 34	2220	199			SEC27-T17S-R13E
AMC 19304	Eric 36	2220	201			SEC27-T17S-R13E
AMC 19306	Eric 38	2220	203			SEC27-T17S-R13E
AMC 19308	Eric 40	2220	205			SEC27-T17S-R13E
AMC 19310	Eric 42	2220	207			SEC27-T17S-R13E
AMC 19314	Eric 46	2238	305			SEC27-T17S-R13E
AMC 19316	Eric 48	2238	303			SEC27-T17S-R13E
AMC 19318	Eric 50	2238	301			SEC27-T17S-R13E
AMC 267423	ANTICIPATION # 9	8011	2117			SEC10-T18S-R12E
AMC 267424	ANTICIPATION #10	8011	2120			SEC10-T18S-R12E
AMC 267425	ANTICIPATION #20	8011	2123			SEC10-T18S-R12E
AMC 267426	ANTICIPATION #24	8011	2125			SEC15-T18S-R12E
AMC 267427	TINAJA NO. 6	8011	2135			SEC22-T18S-R12E
AMC 267428	TINAJA NO. 7	8011	2133			SEC21-T18S-R12E
AMC 267429	COPPER EMPIRE #1	8011	2127			SEC09-T18S-R12E
AMC 267430	JULY NO. 5	8011	2129			SEC10-T18S-R12E
AMC 267431	RESERVE #3	8011	2131			SEC10-T18S-R12E

Date: 7/26/2010

Page 8

RECEIVED
BLM AZ STATE OFFICE
2010 AUG -9 P 3:11
PHOENIX, ARIZONA

Exhibit A

County: Pima

State: AZ

BLM Serial #	Claim Name	Original Recording		Amended Recording		Location
		Recording #	Page #	Recording #	Page #	
AMC 343969	OXIDE 1	10401	205			SEC06-T18S-R12E
AMC 343970	OXIDE 2	10401	207			SEC06-T18S-R12E
AMC 343971	OXIDE 3	10401	209			SEC06-T18S-R12E
AMC 343972	OXIDE 4	10401	211			SEC06-T18S-R12E
AMC 343973	OXIDE 5	10401	213			SEC05-T18S-R12E
AMC 343974	OXIDE 6	10401	215			SEC05-T18S-R12E
AMC 343975	OXIDE 7	10401	217			SEC05-T18S-R12E
AMC 343976	OXIDE 8	10401	219			SEC05-T18S-R12E
AMC 343977	OXIDE 9	10401	221			SEC05-T18S-R12E
AMC 343978	OXIDE 10	10401	223			SEC05-T18S-R12E
AMC 343979	OXIDE 11	10401	225			SEC05-T18S-R12E
AMC 343980	OXIDE 12	10401	227			SEC05-T18S-R12E
AMC 343981	OXIDE 13	10401	229			SEC05-T18S-R12E
AMC 343982	OXIDE 14	10401	231			SEC05-T18S-R12E
AMC 343983	OXIDE 15	10401	233			SEC05-T18S-R12E
AMC 343984	OXIDE 16	10401	235			SEC05-T18S-R12E
AMC 343985	OXIDE 17	10401	237			SEC05-T18S-R12E
AMC 343986	OXIDE 18	10401	239			SEC05-T18S-R12E
AMC 343987	OXIDE 19	10401	241			SEC05-T18S-R12E
AMC 343988	OXIDE 20	10401	243			SEC05-T18S-R12E
AMC 343989	OXIDE 21	10401	245			SEC05-T18S-R12E
AMC 343990	OXIDE 22	10401	247			SEC05-T18S-R12E
AMC 343991	OXIDE 23	10401	249			SEC05-T18S-R12E
AMC 343992	OXIDE 24	10401	251			SEC05-T18S-R12E
AMC 343993	OXIDE 25	10401	253			SEC06-T18S-R12E
AMC 343994	OXIDE 26	10401	255			SEC06-T18S-R12E
AMC 343995	OXIDE 27	10401	257			SEC05-T18S-R12E
AMC 343996	OXIDE 28	10401	259			SEC05-T18S-R12E
AMC 343997	OXIDE 29	10401	261			SEC05-T18S-R12E
AMC 343998	OXIDE 30	10401	263			SEC05-T18S-R12E
AMC 343999	OXIDE 31	10401	265			SEC05-T18S-R12E
AMC 344000	OXIDE 32	10401	267			SEC05-T18S-R12E
AMC 344001	OXIDE 33	10401	269			SEC05-T18S-R12E
AMC 344002	OXIDE 34	10401	271			SEC05-T18S-R12E
AMC 344003	OXIDE 35	10401	273			SEC05-T18S-R12E
AMC 344004	OXIDE 36	10401	275			SEC05-T18S-R12E
AMC 354965	JAKE #1	11455	2469			SEC11-T18S-R12E
AMC 354966	JAKE #2	11455	2471			SEC11-T18S-R12E

Date: 7/26/2010

Page 9

RECEIVED
 BLM AZ STATE OFFICE
 2010 AUG -9 P 3:11
 PHOENIX, ARIZONA

Exhibit A

County: Pima

State: AZ

BLM Serial #	Claim Name	Original Recording		Amended Recording		Location
		Recording #	Page #	Recording #	Page #	
AMC 354967	JAKE #3	11455	2473			SEC11-T18S-R12E
AMC 354968	JAKE #4	11455	2475			SEC11-T18S-R12E
AMC 354969	JAKE #5	11455	2477	13425	16	SEC11-T18S-R12E
AMC 354970	JAKE #6	11455	2479	13425	18	SEC11-T18S-R12E
AMC 354971	JAKE #7	11455	2481	13425	20	SEC11-T18S-R12E
AMC 354972	JAKE #8	11455	2483			SEC11-T18S-R12E
AMC 354973	JAKE #9	11455	2485			SEC11-T18S-R12E
AMC 354974	JAKE #10	11455	2487			SEC11-T18S-R12E
AMC 354975	JAKE #11	11455	2489			SEC11-T18S-R12E
AMC 354976	JAKE #12	11455	2491			SEC11-T18S-R12E
AMC 354977	JAKE #13	11455	2493	13425	22	SEC11-T18S-R12E
AMC 354978	JAKE #14	11455	2495	13425	24	SEC11-T18S-R12E
AMC 354979	JAKE #15	11455	2497	13425	26	SEC11-T18S-R12E
AMC 354980	JAKE #16	11455	2499	13425	28	SEC12-T18S-R12E
AMC 354981	JAKE #17	11455	2501	13425	30	SEC12-T18S-R12E
AMC 354982	JAKE #18	11455	2503	13425	32	SEC12-T18S-R12E
AMC 354983	JAKE #19	11455	2505	13425	34	SEC12-T18S-R12E
AMC 354984	JAKE #20	11455	2507	13425	36	SEC12-T18S-R12E
AMC 354985	JAKE #21	11455	2509	13425	38	SEC12-T18S-R12E
AMC 354986	JAKE #22	11455	2511	13425	40	SEC12-T18S-R12E
AMC 354987	JAKE #23	11455	2513	13425	42	SEC12-T18S-R12E
AMC 354988	JAKE #24	11455	2515	13425	44	SEC12-T18S-R12E
AMC 354989	JAKE #25	11455	2517	13425	46	SEC12-T18S-R12E
AMC 354990 X	JAKE #26	11455	2519	13425	48	SEC12-T18S-R12E
AMC 354992 O	JAKE #28	11455	2523	13425	50	SEC12-T18S-R12E
AMC 354993	JAKE #29	11455	2525	13425	52	SEC12-T18S-R12E
AMC 354994	JAKE #30	11455	2527	13425	54	SEC12-T18S-R12E
AMC 354995	JAKE #31	11455	2529	13425	56	SEC12-T18S-R12E
AMC 354996	JAKE #32	11455	2531	13425	58	SEC12-T18S-R12E
AMC 354997	JAKE #33	11455	2533	13425	60	SEC12-T18S-R12E
AMC 354998	JAKE #34	11455	2535	13425	62	SEC12-T18S-R12E
AMC 354999	JAKE #35	11455	2537	13478	4	SEC12-T18S-R12E
AMC 355000	JAKE #36	11455	2539	13478	2	SEC12-T18S-R12E
AMC 389660	SIR #1	13245	553			SEC04-T18S-R12E
AMC 389661	SIR #2	13245	555			SEC04-T18S-R12E
AMC 389662	SIR #3	13245	557			SEC04-T18S-R12E
AMC 389663	SIR #4	13245	559			SEC04-T18S-R12E
AMC 389664	SIR #5	13245	561			SEC04-T18S-R12E

Date: 7/26/2010

Page 10

RECEIVED
BLM AZ STATE OFFICE
2010 AUG -9 P 3:11
PHOENIX, ARIZONA

Exhibit A

County: Pima

State: AZ

BLM Serial #	Claim Name	Original Recording		Amended Recording		Location
		Recording #	Page #	Recording #	Page #	
AMC 389665	SIR #6	13245	563			SEC04-T18S-R12E
AMC 389666	SIR #7	13245	565			SEC04-T18S-R12E
AMC 389667	SIR #8	13245	567			SEC04-T18S-R12E
AMC 389668	SIR #9	13245	569			SEC04-T18S-R13E
AMC 389669	SIR #10	13245	571			SEC04-T18S-R12E
AMC 389670	SIR #11	13245	573			SEC04-T18S-R12E
AMC 389671	SIR #12	13245	575			SEC04-T18S-R12E
AMC 389672	SIR #13	13245	577			SEC04-T18S-R12E
AMC 389673	SIR #14	13245	579			SEC04-T18S-R12E
AMC 389674	SIR #15	13245	581			SEC04-T18S-R12E
AMC 389675	SIR #16	13245	583			SEC04-T18S-R12E
AMC 389676	SIR #17	13245	585			SEC04-T18S-R12E
AMC 389677	SIR #18	13245	587			SEC04-T18S-R12E
AMC 389678	SIR #19	13245	589			SEC04-T18S-R12E
AMC 389679	SIR #20	13245	591			SEC04-T18S-R12E
AMC 389680	SIR #21	13245	593			SEC04-T18S-R12E
AMC 389681	SIR #22	13245	595			SEC04-T18S-R12E
AMC 389682	SIR #23	13245	597			SEC04-T18S-R12E
AMC 389683	SIR #24	13245	599			SEC04-T18S-R12E
AMC 389684	SIR #25	13245	601			SEC04-T18S-R12E
AMC 389685	SIR #26	13245	603			SEC04-T18S-R12E
AMC 389686	SIR #27	13245	605			SEC04-T18S-R12E
AMC 389687	SIR #28	13245	607			SEC04-T18S-R12E
AMC 389688	SIR #29	13245	609			SEC04-T18S-R12E
AMC 389694	SIR #35	13245	621			SEC04-T18S-R12E
AMC 389695	SIR #36	13245	623			SEC01-T18S-R12E
AMC 389696	SIR #37	13245	625			SEC04-T18S-R12E
AMC 389697	SIR #38	13245	627			SEC04-T18S-R12E
AMC 389698	SIR #39	13245	629			SEC04-T18S-R12E
AMC 389699	SIR #40	13245	631			SEC04-T18S-R12E
AMC 389700	SIR #41	13245	633			SEC04-T18S-R12E
AMC 389701	SIR #42	13245	635			SEC04-T18S-R12E
AMC 390053	BND #1	13258	219			SEC23-T18S-R12E
AMC 390054	BND #2	13258	221			SEC23-T18S-R12E
AMC 390055	BND #3	13258	223			SEC23-T18S-R12E
AMC 390056	BND #4	13258	225			SEC23-T18S-R12E
AMC 390057	BND #5	13258	227			SEC23-T18S-R12E
AMC 390058	BND #6	13258	229			SEC23-T18S-R12E

Date: 7/26/2010

PHOENIX, ARIZONA

Page 11

2010 AUG -9 P 3:11

RECEIVED
BLM AZ STATE OFFICE

Exhibit A

County: Pima

State: AZ

BLM Serial #	Claim Name	Original Recording		Amended Recording		Location
		Recording #	Page #	Recording #	Page #	
AMC 390059 Y	BND #7	13258	231			SEC23-T18S-R12E
AMC 392440 O	CGO-1	13312	161			SEC05-T18S-R12E
AMC 392441 Y	CGO-2	13312	163			SEC04-T18S-R12E
AMC 392442	CGO-3	13312	165			SEC04-T18S-R12E
AMC 392443	CGO-4	13312	167			SEC04-T18S-R12E
AMC 394407	ANT-1	13373	29			SEC03-T18S-R12E
AMC 394408	ANT-2	13373	31			SEC03-T18S-R12E
AMC 394409	ANT-3	13373	33			SEC10-T18S-R12E
AMC 394410 X	ANT-4	13373	35			SEC10-T18S-R12E
AMC 394411 X	ANT-5	13373	37			SEC10-T18S-R12E
AMC 395461	VIRGINIA-5	13442	6			SEC20-T18S-R12E
AMC 395462 O	JAKE #27R	13442	8			SEC12-T18S-R12E
AMC 395849	SIR #44	13477	139			SEC02-T18S-R12E
AMC 395850	SIR #45	13477	141			SEC02-T18S-R12E
AMC 395851	SIR #46	13477	143			SEC02-T18S-R12E
AMC 395852	SIR #47	13477	145			SEC02-T18S-R12E
AMC 395853	SIR #48	13477	147			SEC02-T18S-R12E
AMC 395854	SIR #49	13477	149			SEC02-T18S-R12E
AMC 395855	SIR #50	13477	151			SEC01-T18S-R12E
AMC 395856	SIR #51	13477	153			SEC01-T18S-R12E
AMC 395857	SIR #52	13477	155			SEC01-T18S-R12E
AMC 395858	SIR #53	13477	157			SEC01-T18S-R12E
AMC 395859	SIR #54	13477	159			SEC12-T18S-R12E
AMC 395860	SIR #55	13477	161			SEC12-T18S-R12E
AMC 395861	SIR #56	13477	163			SEC12-T18S-R12E
AMC 395862	SIR #57	13477	165			SEC12-T18S-R12E
AMC 395863 X	SIR #58	13477	167			SEC01-T18S-R12E
AMC 396113 O	TATE-1	13496	484			SEC04-T18S-R12E
AMC 396114	TATE-2	13496	486			SEC04-T18S-R12E
AMC 396115	TATE-3	13496	488			SEC04-T18S-R12E
AMC 396116 X	TATE-4	13496	490			SEC04-T18S-R12E
AMC 396508 O	CONHILL-1R	13543	290			SEC18-T18S-R12E
AMC 396509	MSP-1	13543	292			SEC35-T17S-R12E
AMC 396510	MSP-2	13543	294			SEC35-T17S-R12E
AMC 396511	MSP-3	13543	296			SEC35-T17S-R12E
AMC 396512	MSP-4	13543	298			SEC35-T17S-R12E
AMC 396513	MSP-5	13543	300			SEC35-T17S-R12E
8 AMC 396514	MSP-6	13543	302			SEC35-T17S-R12E

Date: 7/26/2010

Page 12

RECEIVED
BLM AZ STATE OFFICE
2010 AUG -9 P 3:10
PHOENIX, ARIZONA

Exhibit A

County: Pima

State: AZ

BLM Serial #	Claim Name	Original Recording		Amended Recording		Location
		Recording #	Page #	Recording #	Page #	
AMC 396515	MSP-7	13543	304			SEC35-T17S-R12E
AMC 396516	MSP-8	13543	306			SEC35-T17S-R12E
AMC 396517	MSP-9	13543	308			SEC35-T17S-R12E
AMC 396518	MSP-10	13543	310			SEC35-T17S-R12E
AMC 396519	MSP-11	13543	312			SEC35-T17S-R12E
AMC 396520	MSP-12	13543	314			SEC35-T17S-R12E
AMC 396521	MSP-13	13543	316			SEC35-T17S-R12E
AMC 396522	MSP-14	13543	318			SEC35-T17S-R12E
AMC 396523	MSP-15	13543	320			SEC35-T17S-R12E
AMC 396524	MSP-16	13543	322			SEC35-T17S-R12E
AMC 396525	MSP-17	13543	324			SEC35-T17S-R12E
AMC 396526	MSP-18	13543	326			SEC35-T17S-R12E
AMC 396527	MSP-19	13543	328			SEC35-T17S-R12E
AMC 396528	MSP-20	13543	330			SEC35-T17S-R12E
AMC 396529	MSP-21	13543	332			SEC35-T17S-R12E
AMC 396530	MSP-22	13543	334			SEC35-T17S-R12E
AMC 396531	MSP-23	13543	336			SEC35-T17S-R12E
AMC 396532	MSP-24	13543	338			SEC26-T17S-R12E
AMC 396533	MSP-25	13543	340			SEC26-T17S-R12E
AMC 396534	MSP-26	13543	342			SEC25-T17S-R12E
AMC 396535	MSP-27	13543	344			SEC25-T17S-R12E
AMC 396536	MSP-28	13543	346			SEC25-T17S-R12E
AMC 396537	MSP-29	13543	348			SEC25-T17S-R12E
AMC 396538	MSP-30	13543	350			SEC25-T17S-R12E
AMC 396539	MSP-31	13543	352			SEC25-T17S-R12E
AMC 396540	MSP-32	13543	354			SEC25-T17S-R12E
AMC 396541	MSP-33	13543	356			SEC25-T17S-R12E
AMC 396542	MSP-34	13543	358			SEC25-T17S-R12E
AMC 396543	MSP-35	13543	360			SEC25-T17S-R12E
AMC 396544	MSP-36	13543	362			SEC25-T17S-R12E
AMC 396545	MSP-37	13543	364			SEC25-T17S-R12E
AMC 396546	MSP-38	13543	366			SEC25-T17S-R12E
AMC 396547	MSP-39	13543	368			SEC25-T17S-R12E
AMC 396548	MSP-40	13543	370			SEC25-T17S-R12E
AMC 396549	MSP-41	13543	372			SEC25-T17S-R12E
AMC 396550	MSP-42	13543	374			SEC25-T17S-R12E
AMC 396551	MSP-43	13543	376			SEC25-T17S-R12E
AMC 396552	MSP-44	13543	378			SEC25-T17S-R12E

Date: 7/26/2010

2010 AUG -9 P 3:10

Page 13

RECEIVED
BLM AZ STATE OFFICE

PHOENIX, ARIZONA

Exhibit A

County: Pima

State: AZ

<u>BLM Serial #</u>	<u>Claim Name</u>	<u>Original Recording</u>		<u>Amended Recording</u>		<u>Location</u>
		<u>Recording #</u>	<u>Page #</u>	<u>Recording #</u>	<u>Page #</u>	
AMC 396553	MSP-45	13543	380			SEC25-T17S-R12E
AMC 396554	MSP-46	13543	382			SEC25-T17S-R12E
AMC 396555	MSP-47	13543	384			SEC25-T17S-R12E
AMC 396556	MSP-48	13543	386			SEC25-T17S-R12E
AMC 396557	MSP-49	13543	388			SEC25-T17S-R12E
AMC 396558	MSP-50	13543	390			SEC24-T17S-R12E
AMC 396559	MSP-51	13543	392			SEC24-T17S-R12E
AMC 396560	MSP-52	13543	394			SEC24-T17S-R12E
AMC 396561	MSP-53	13543	396			SEC24-T17S-R12E
AMC 396562	MSP-54	13543	398			SEC24-T17S-R12E
AMC 396563	MSP-55	13543	400			SEC24-T17S-R12E
AMC 396564	MSP-56	13543	402			SEC24-T17S-R12E
AMC 396565	MSP-57	13543	404			SEC24-T17S-R12E
AMC 396566	MSP-58	13543	406			SEC24-T17S-R12E
AMC 396567	MSP-59	13543	408			SEC24-T17S-R12E
AMC 396630	MSP-60	13553	298			SEC24-T17S-R12E
AMC 396631	MSP-61	13553	300			SEC24-T17S-R12E
AMC 396632	MSP-62	13553	302			SEC24-T17S-R12E
AMC 396633	MSP-63	13553	304			SEC24-T17S-R12E
AMC 396634	MSP-64	13553	306			SEC24-T17S-R12E
AMC 396635	MSP-65	13553	308			SEC24-T17S-R12E
AMC 396636	MSP-66	13553	310			SEC24-T17S-R12E
AMC 396637	MSP-67	13553	312			SEC24-T17S-R12E
AMC 396638	MSP-68	13553	314			SEC24-T17S-R12E
AMC 396639	MSP-69	13553	316			SEC24-T17S-R12E
AMC 396640	MSP-70	13553	318			SEC19-T17S-R13E
AMC 396641	MSP-71	13553	320			SEC19-T17S-R13E
AMC 396642	MSP-72	13553	322			SEC19-T17S-R13E
AMC 396643	MSP-73	13553	324			SEC19-T17S-R13E
AMC 396644	MSP-74	13553	326			SEC19-T17S-R13E
AMC 396645	MSP-75	13553	328			SEC19-T17S-R13E
AMC 396646	MSP-76	13553	330			SEC19-T17S-R13E
AMC 396647	MSP-77	13553	332			SEC35-T17S-R12E
AMC 396648	RSR-6	13553	334			SEC35-T17S-R12E
AMC 396649	RSR-8	13553	336			SEC26-T17S-R12E
AMC 396650	RSR-10	13553	338			SEC26-T17S-R12E
AMC 396651	RSR-12	13553	295			SEC26-T17S-R12E
AMC 396652	RSR-14	13553	340			SEC26-T17S-R12E

Date: 7/26/2010

Page 14

2010 AUG - 9 P 3:10

RECEIVED
BLM AZ STATE OFFICE

PHOENIX, ARIZONA

Exhibit A

County: Pima

State: AZ

BLM Serial #	Claim Name	Original Recording		Amended Recording		Location
		Recording #	Page #	Recording #	Page #	
AMC 396653	RSR-16	13553	342			SEC26-T17S-R12E
AMC 396654	RSR-18	13553	344			SEC26-T17S-R12E
AMC 396655	RSR-20	13553	346			SEC26-T17S-R12E
AMC 396656	RSR-22	13553	348			SEC26-T17S-R12E
AMC 396657	RSR-23	13553	350			SEC34-T17S-R12E
AMC 396658	RSR-24	13553	352			SEC26-T17S-R12E
AMC 396659	RSR-25	13553	354			SEC34-T17S-R12E
AMC 396660	RSR-26	13553	356			SEC34-T17S-R12E
AMC 396661	RSR-27	13553	358			SEC26-T17S-R12E
AMC 396662	RSR-28	13553	360			SEC26-T17S-R12E
AMC 396663	RSR-29	13553	362			SEC26-T17S-R12E
AMC 396664	RSR-30	13553	364			SEC26-T17S-R12E
AMC 396665	RSR-31	13553	366			SEC26-T17S-R12E
AMC 396666	RSR-32	13553	368			SEC26-T17S-R12E
AMC 396667	RSR-33	13553	370			SEC26-T17S-R12E
AMC 396668	RSR-34	13553	372			SEC26-T17S-R12E
AMC 396669	RSR-35	13553	374			SEC26-T17S-R12E
AMC 396670	RSR-36	13553	376			SEC26-T17S-R12E
AMC 396671	RSR-37	13553	378			SEC26-T17S-R12E
AMC 396672	RSR-38	13553	380			SEC26-T17S-R12E
AMC 396673	RSR-39	13553	382			SEC26-T17S-R12E
AMC 396674	RSR-40	13553	384			SEC26-T17S-R12E
AMC 396675	RSR-41	13553	386			SEC26-T17S-R12E
AMC 396676	RSR-42	13553	388			SEC26-T17S-R12E
AMC 396677	RSR-43	13553	390			SEC26-T17S-R12E
AMC 396678	RSR-44	13553	392			SEC26-T17S-R12E
AMC 396679 X	RSR-45	13553	394			SEC26-T17S-R12E
AMC 397095 O	MSP-78	13605	939			SEC26-T17S-R12E
AMC 397096	MSP-79	13605	941			SEC26-T17S-R12E
AMC 397097	MSP-80	13605	943			SEC26-T17S-R12E
AMC 397098	MSP-81	13605	945			SEC26-T17S-R12E
AMC 397099	MSP-82	13605	947			SEC26-T17S-R12E
AMC 397100	MSP-83	13605	949			SEC26-T17S-R12E
AMC 397101	MSP-84	13605	951			SEC26-T17S-R12E
AMC 397102	MSP-85	13605	953			SEC25-T17S-R12E
AMC 397103	MSP-86	13605	955			SEC25-T17S-R12E
AMC 397104 <	MSP-87	13605	957			SEC25-T17S-R12E
AMC 397108	MSP-91	13605	965			SEC25-T17S-R12E

Date: 7/26/2010

Page 15

RECEIVED
 BLM AZ STATE OFFICE
 2010 AUG -9 P 3:10
 PHOENIX, ARIZONA

Exhibit A

County: Pima

State: AZ

BLM Serial #	Claim Name	Original Recording		Amended Recording		Location
		Recording #	Page #	Recording #	Page #	
AMC 397109	MSP-92	13605	967			SEC25-T17S-R12E
AMC 397110	MSP-93	13605	969			SEC25-T17S-R12E
AMC 397111	MSP-94	13605	971			SEC25-T17S-R12E
AMC 397112	MSP-95	13605	973			SEC30-T17S-R13E
AMC 397113	MSP-96	13605	975			SEC30-T17S-R13E
AMC 397114	MSP-97	13605	977			SEC30-T17S-R13E
AMC 397115	MSP-98	13605	979			SEC30-T17S-R13E
AMC 397116	MSP-99	13605	981			SEC30-T17S-R13E
AMC 397117	MSP-100	13605	983			SEC01-T18S-R12E
AMC 397118	MSP-101	13605	985			SEC01-T18S-R12E
AMC 397119	MSP-102	13605	987			SEC20-T17S-R13E
AMC 397120	MSP-103	13605	989			SEC20-T17S-R13E
AMC 397121	MSP-104	13605	991			SEC20-T17S-R13E
AMC 397122	MSP-105	13605	993			SEC20-T17S-R13E
AMC 397123	MSP-106	13605	995			SEC20-T17S-R13E
AMC 397124	MSP-107	13605	997			SEC20-T17S-R13E
AMC 397125	MSP-108	13605	999			SEC20-T17S-R13E
AMC 397126	MSP-109	13605	1001			SEC20-T17S-R13E
AMC 397127	MSP-110	13605	1003			SEC20-T17S-R13E
AMC 397128	MSP-111	13605	1005			SEC20-T17S-R13E
AMC 397129	MSP-112	13605	1007			SEC20-T17S-R13E
AMC 397130	MSP-113	13605	1009			SEC20-T17S-R13E
AMC 397131	MSP-114	13605	1011			SEC20-T17S-R13E
AMC 397132	MSP-115	13605	1013			SEC20-T17S-R13E
AMC 397133	MSP-116	13605	1015			SEC20-T17S-R13E
AMC 397134	MSP-117	13605	1017			SEC20-T17S-R13E
AMC 397135	MSP-118	13605	1019			SEC20-T17S-R13E
AMC 397136	MSP-119	13605	1021			SEC20-T17S-R13E
AMC 397137	MSP-120	13605	1023			SEC20-T17S-R13E
AMC 397138	MSP-121	13605	1025			SEC20-T17S-R13E
AMC 397139	MSP-122	13605	1027			SEC20-T17S-R13E
AMC 397140	MSP-123	13605	1029			SEC20-T17S-R13E
AMC 397141	MSP-124	13605	1031			SEC20-T17S-R13E
AMC 397142	MSP-125	13605	1033			SEC20-T17S-R13E
AMC 397143	MSP-126	13605	1035			SEC20-T17S-R13E
AMC 397144	MSP-127	13605	1037			SEC20-T17S-R13E
AMC 397145	MSP-128	13605	1039			SEC21-T17S-R13E
AMC 397146	MSP-129	13605	1041			SEC20-T17S-R13E

Date: 7/26/2010

Page 16

RECEIVED
 BLM AZ STATE OFFICE
 2010 AUG - 9 P 3: 09
 PHOENIX, ARIZONA

Exhibit A

County: Pima

State: AZ

BLM Serial #	Claim Name	Original Recording		Amended Recording		Location
		Recording #	Page #	Recording #	Page #	
AMC 397147	MSP-130	13605	1043			SEC21-T17S-R13E
AMC 397148	MSP-131	13605	1045			SEC20-T17S-R13E
AMC 397149	MSP-132	13605	1047			SEC21-T17S-R13E
AMC 397150	MSP-133	13605	1049			SEC21-T17S-R13E
AMC 397151	MSP-134	13605	1051			SEC21-T17S-R13E
AMC 397152	MSP-135	13605	1053			SEC21-T17S-R13E
AMC 397153	MSP-136	13605	1055			SEC21-T17S-R13E
AMC 397154	MSP-137	13605	1057			SEC21-T17S-R13E
AMC 397155	MSP-138	13605	1059			SEC21-T17S-R13E
AMC 399774	JHS-1	13763	3018			SEC30-T17S-R13E
AMC 399775	JHS-2	13763	3020			SEC30-T17S-R13E
AMC 399776	JHS-3	13763	3022			SEC30-T17S-R13E
AMC 399777	JHS-4	13763	3024			SEC30-T17S-R13E
AMC 399778	JHS-5	13763	3026			SEC30-T17S-R13E
AMC 399779	JHS-6	13763	3028			SEC30-T17S-R13E
AMC 399780	JHS-7	13763	3030			SEC30-T17S-R13E
AMC 399781	JHS-8	13763	3032			SEC30-T17S-R13E
AMC 399782	JHS-9	13763	3034			SEC30-T17S-R13E
AMC 399783	JHS-10	13763	3036			SEC30-T17S-R13E
AMC 399784	JHS-11	13763	3038			SEC30-T17S-R13E
AMC 399785	JHS-12	13763	3040			SEC30-T17S-R13E
AMC 399786	JHS-13	13763	3042			SEC30-T17S-R13E
AMC 399787	JHS-14	13763	3044			SEC25-T17S-R12E
AMC 399788	JHS-15	13763	3046			SEC01-T18S-R12E
AMC 399789	JHS-16	13763	3048			SEC01-T18S-R12E
AMC 399790	JHS-17	13763	3050			SEC01-T18S-R12E
AMC 399791	JHS-18	13763	3052			SEC12-T18S-R12E
AMC 399792	JHS-19	13763	3054			SEC12-T18S-R12E
AMC 399793	JHS-20	13763	3056			SEC27-T17S-R13E
AMC 399794	JHS-21	13763	3058			SEC27-T17S-R13E
AMC 399795	JHS-22	13763	3060			SEC27-T17S-R13E
AMC 399796	JHS-23	13763	3062			SEC34-T17S-R12E
AMC 399797	JHS-24	13763	3064			SEC34-T17S-R13E
AMC 399798	JHS-25	13763	3066			SEC34-T17S-R13E
AMC 399799	JHS-26	13763	3068			SEC34-T17S-R13E
AMC 399800	JHS-27	13763	3070			SEC34-T17S-R13E
	No. Of Claims		617			SEC25-T17S-R12E

Date: 7/26/2010

RECEIVED
BLM AZ STATE OFFICE
2010 AUG - 9 P 3:09
PHOENIX, ARIZONA

ENTERED INTO COMPUTER

Page 17
AUG 17 2010

United States Department of the Interior
Bureau of Land Management
 LANDS/RECREATION & PLANNING
 ONE N CENTRAL AVE
 PHOENIX, AZ 85004 -2203
 Phone:

Receipt

No: 2186960

Transaction #: 2256635		ENTERED INTO COMPUTER <i>m</i>
Date of Transaction: 08/09/2010		
CUSTOMER:	FREEPORT-MCMORAN COPPER & GOLD 333 NORTH CENTRAL AVE PHOENIX, AZ 85004 US	AUG 17 2010

LINE #	QTY	DESCRIPTION	REMARKS	UNIT PRICE	TOTAL
1	1.00	LOCATABLE MINERALS / MINING CLAIMS- NOT NEW-UNADJUD, ONE AUTH NO. ONLY / MINING CLAIM MONEY RECEIVED CASES: AMC14600/\$86380.00	2011 MAINT (617)	- n/a -	86380.00
TOTAL:					\$86,380.00

PAYMENT INFORMATION			
1	AMOUNT:	86380.00	POSTMARKED: N/A
	TYPE:	CHECK	RECEIVED: 08/09/2010
	CHECK NO:	0000690642	
	NAME:	FREEPORT-MCMORAN COPPER & GOLD 333 NORTH CENTRAL AVE PHOENIX AZ 85004 US	

REMARKS

This receipt was generated by the automated BLM Collections and Billing System and is a paper representation of a portion of the official electronic record contained therein.

AMC 145 98
 367398
 343969
 354965
 389660
 390053
 392440
 394407
 395460
 395849
 396113
 396508
 2009 396630
 997095

August 4, 2009

After recording, return to:
 Freeport-McMoRan Corporation
 Attn: D. Stillwell
 1 North Central Avenue
 Phoenix, AZ 85004

Bureau of Land Management
 Department of the Interior
 One N. Central Avenue
 Phoenix, AZ 85004

NOTICE OF INTENT TO HOLD MINING CLAIMS AND PAYMENT OF BLM MAINTENANCE FEE 267423

Re: Payment of Annual Claim Maintenance Fee

Dear Sir or Madam:

This will serve as notice that Freeport-McMoRan Sierrita, Inc., formerly known as Phelps Dodge Sierrita, Inc., whose address for purposes of this filing is Land and Water Department, One North Central Ave., Phoenix, Arizona 85004, intends to hold the mining claims and/or mill sites described on Exhibit A attached hereto for the assessment year ending at 12 o'clock, noon, on September 1, 2010 by payment of the annual maintenance fee of \$140 per claim or site. Payment of such amount is made herewith for such assessment year for each of the claims and sites, the name, and BLM serial number with the book and page or index number of recording of the location notice in the official records of Pima County, Arizona, of which, is set forth on Exhibit A attached hereto and by this reference incorporated herein.

Donald A. Stillwell
 Donald A. Stillwell for
 Freeport-McMoRan Sierrita, Inc.

RECEIVED
 BLM AZ STATE OFFICE
 2009 AUG -4 P 2:43
 PHOENIX, ARIZONA

State of Arizona)
) ss.
 County of Maricopa)

The foregoing instrument was acknowledged before me on August 4, 2009, by Donald A. Stillwell, on behalf of Freeport-McMoRan Sierrita, Inc.

(Seal)



STEPHANIE D. TURTON
 Notary Public - Arizona
 Maricopa County
 Expires 11/18/2011

Stephanie D. Turton
 Notary Public
 My commission expires: 11-18-2011

ENTERED INTO COMPUTER

8/21/09 DJJ



Exhibit A

County: Pima

State: AZ

Original Recording

Amended Recording

<u>BLM Serial #</u>	<u>Claim Name</u>	<u>Recording #</u>	<u>Page #</u>	<u>Recording #</u>	<u>Page #</u>	<u>Location</u>
AMC 014600	ANTICIPATION #11	818	547	1306	302	SEC09-T18S-R12E
AMC 014601	ANTICIPATION NO. 13	836	415			SEC15-T18S-R12E
AMC 014602	ANTICIPATION NO. 14	836	416			SEC15-T18S-R12E
AMC 014603	ANTICIPATION # 18	836	420	1306	303	SEC10-T18S-R12E
AMC 014604	ANTICIPATION #19	836	421	1306	304	SEC10-T18S-R12E
AMC 014606	ANTICIPATION #22	915	300			SEC15-T18S-R12E
AMC 014607	ANTICIPATION #23	915	301			SEC15-T18S-R12E
AMC 014609	ANTICIPATION #25	923	598			SEC15-T18S-R12E
AMC 014610	BLACK JACK #1	77	289	2270	231	SEC07-T18S-R12E
AMC 014611	BLACK JACK #2	77	288	2280	467	SEC07-T18S-R12E
AMC 014612	BLACK JACK #3	77	287	2280	468	SEC07-T18S-R12E
AMC 014613	BLACK JACK #4	77	286	2280	469	SEC07-T18S-R12E
AMC 014614	BLACK JACK EXT. NO. 1	380	37	2280	489	SEC07-T18S-R12E
AMC 014615	BLACK JACK EXT. NO. 2	380	38	2280	490	SEC06-T18S-R12E
AMC 014616	BLUE BELL 1	808	587	2838	180	SEC10-T18S-R12E
AMC 014617	BLUE BELL 2	808	588	2838	181	SEC03-T18S-R12E
AMC 014618	BLUE BELL 3	808	589	2838	182	SEC03-T18S-R12E
AMC 014619	BLUE BELL 4	808	590	2838	183	SEC04-T18S-R12E
AMC 014620	BLUE BELL 5	808	591	2838	184	SEC04-T18S-R12E
AMC 014621	BLUE BELL 6	808	592	2838	185	SEC04-T18S-R12E
AMC 014622	BLUE BELL 7	808	593	2838	186	SEC04-T18S-R12E
AMC 014623	BLUE BELL 8	808	594	2838	187	SEC04-T18S-R12E
AMC 014624	BLUE BELL 9	808	595	2838	188	SEC04-T18S-R12E
AMC 014625	BLUE BELL 10	808	596	2838	189	SEC03-T18S-R12E
AMC 014626	BLUE BELL 11	808	597	2838	190	SEC03-T18S-R12E
AMC 014627	BLUE BELL 12	808	598	2838	191	SEC03-T18S-R12E
AMC 014628	BLUE BELL 13	808	599	2838	192	SEC04-T18S-R12E
AMC 014629	BLUE BELL #14	808	600	2838	193	SEC04-T18S-R12E
AMC 014630	BLUE BELL 15	809	1	2838	194	SEC04-T18S-R12E
AMC 014631	BLUE BELL 16	809	2	2838	195	SEC04-T18S-R12E
AMC 014632	BLUE BELL 17	809	3	2838	196	SEC04-T18S-R12E
AMC 014633	BLUE BELL 18	809	4	2838	197	SEC04-T18S-R12E
AMC 014634	BLUE BELL 19	809	5	2838	198	SEC04-T18S-R12E
AMC 014635	BLUE BELL 20	809	6	2838	199	SEC04-T18S-R12E
AMC 014636	BLUE BELL 21	809	7	2838	200	SEC04-T18S-R12E
AMC 014637	BLUE BELL 22	809	8	2838	201	SEC03-T18S-R12E
AMC 014638	BOUNDARY #7	1340	322			SEC22-T18S-R12E

Date: 7/23/2009

Page 1

PHOENIX, ARIZONA

2009 AUG -4 P 2:43

PIMA STATE OFFICE
RECEIVED

50/27

Exhibit A

County: Pima

State: AZ

BLM Serial #	Claim Name	Original Recording		Amended Recording		Location
		Recording #	Page #	Recording #	Page #	
AMC 014639	BOUNDARY #8	1340	323			SEC22-T18S-R12E
AMC 014640	BOUNDARY #9	1340	324			SEC22-T18S-R12E
AMC 014641	BOUNDARY #10	1340	325			SEC22-T18S-R12E
AMC 014642	BOUNDARY #11	1340	326			SEC22-T18S-R12E
AMC 014643	BOUNDARY #12	1340	327			SEC22-T18S-R12E
AMC 014644	BOUNDARY #13	1340	328			SEC22-T18S-R12E
AMC 014645	BOUNDARY #14	1340	329			SEC22-T18S-R12E
AMC 014646	BOUNDARY #15	1340	330			SEC22-T18S-R12E
AMC 014647	BOUNDARY #16	1340	331			SEC22-T18S-R12E
AMC 014648	BOUNDARY #17	1340	332			SEC22-T18S-R12E
AMC 014649	BOUNDARY #18	1340	333			SEC22-T18S-R12E
AMC 014650	BOUNDARY #19	1340	334			SEC22-T18S-R12E
AMC 014651	BOUNDARY #20	1340	335			SEC22-T18S-R12E
AMC 014652	BOUNDARY #21	1340	336			SEC22-T18S-R12E
AMC 014653	BOUNDARY #22	1340	337			SEC22-T18S-R12E
AMC 014654	BOUNDARY #23 FRACTION	1340	338			SEC22-T18S-R12E
AMC 014655	BOUNDARY #24 FRACTION	1340	339			SEC22-T18S-R12E
AMC 014657	COPPER EMPIRE #2	638	148	1306	307	SEC09-T18S-R12E
AMC 014658	COPPER EMPIRE #3	817	51	1306	308	SEC09-T18S-R12E
AMC 014659	COPPER EMPIRE #4	817	52	1306	309	SEC09-T18S-R12E
AMC 014660	COPPER EMPIRE #5	817	53	1306	310	SEC09-T18S-R12E
AMC 014661	COPPER EMPIRE #6	817	54	1306	311	SEC09-T18S-R12E
AMC 014662	COPPER EMPIRE #7	817	55	2838	178	SEC09-T18S-R12E
AMC 014663	COPPER EMPIRE #8	817	56	1306	313	SEC09-T18S-R12E
AMC 014664	COPPER EMPIRE #9	817	57	2838	179	SEC04-T18S-R12E
AMC 014665	COPPER EMPIRE #10	817	58	1306	315	SEC10-T18S-R12E
AMC 014666	COPPER GIANT #1	638	139	2731	371	SEC05-T18S-R12E
AMC 014667	COPPER GIANT #2	638	140	2731	372	SEC04-T18S-R12E
AMC 014668	COPPER GIANT #3	638	141	2731	373	SEC05-T18S-R12E
AMC 014669	COPPER GIANT #4	638	142	2731	374	SEC05-T18S-R12E
AMC 014670	COPPER GIANT #5	638	143	2731	375	SEC05-T18S-R12E
AMC 014671	COPPER GIANT #6	638	144	2731	376	SEC05-T18S-R12E
AMC 014672	COPPER GIANT #7	638	145	2731	377	SEC05-T18S-R12E
AMC 014673	COPPER GIANT #8	638	146	2731	378	SEC05-T18S-R12E
AMC 014674	COPPER JOHN EXTENSION #19	580	199	1038	524	SEC20-T18S-R12E
AMC 014675	COPPER JOHN EXTENSION #21	580	201	1038	526	SEC16-T18S-R12E

Date: 7/23/2009

Page 2

PHOENIX, ARIZONA

2009 AUG - 4 P 2:43

RECEIVED
PIMA STATE OFFICE

10/30

Exhibit A

County: Pima

State: AZ

BLM Serial #	Claim Name	Original Recording		Amended Recording		Location
		Recording #	Page #	Recording #	Page #	
AMC 014676	COPPER JOHN EXTENSION #23	580	203	1038	527	SEC20-T18S-R12E
AMC 014677	COPPER JOHN EXTENSION #24	580	204	1063	584	SEC21-T18S-R12E
AMC 014678	COPPER JOHN EXTENSION #25	580	205	1038	528	SEC21-T18S-R12E
AMC 014679	COPPER JOHN EXTENSION #26	580	206	1049	250	SEC17-T18S-R12E
AMC 014680	COPPER JOHN EXTENSION #27	580	207	1063	585	SEC20-T18S-R12E
AMC 014681	COPPER JOHN EXTENSION #28	580	208	1063	586	SEC20-T18S-R12E
AMC 014682	COPPER JOHN EXTENSION #29	580	209	1063	587	SEC20-T18S-R12E
AMC 014683	COPPER JOHN EXTENSION #30	580	210	1063	588	SEC20-T18S-R12E
AMC 014684	COPPER JOHN EXTENSION #31	580	211	1079	541	SEC20-T18S-R12E
AMC 014685	COPPER JOHN EXTENSION #35	580	215	1049	251	SEC17-T18S-R12E
AMC 014686	COPPER JOHN EXTENSION #42	784	59	2740	104	SEC09-T18S-R12E
AMC 014687	COPPER JOHN EXTENSION #43	784	60	2740	105	SEC09-T18S-R12E
AMC 014688	DEC NO. 1	2241	152			SEC07-T18S-R12E
AMC 014689	DEC NO. 2	2241	153			SEC07-T18S-R12E
AMC 014690	ESCONDIDO #1	76	623	1742	78	SEC18-T18S-R12E
AMC 014691	FRIJOLE	76	547	2965	149	SEC17-T18S-R12E
AMC 014692	HOPE #1	1469	28			SEC07-T18S-R12E
AMC 014693	HOPE #2	1469	27			SEC18-T18S-R12E
AMC 014694	JULY NO 1	2331	293			SEC18-T18S-R12E
AMC 014695	JULY NO 2	2331	292			SEC18-T18S-R12E
AMC 014697	LUCKY BOY #1	76	547	1742	76	SEC18-T18S-R12E
AMC 014698	MAY 1	1756	197	2838	177	SEC09-T18S-R12E
AMC 014699	MAY BIRD #2	890	286	2485	333	SEC12-T18S-R11E
AMC 014700	MAY BIRD #3	890	287	2485	334	SEC12-T18S-R11E
AMC 014701	MAY BIRD #4	890	288	2485	335	SEC12-T18S-R11E
AMC 014702	MAY BIRD #5	890	289	2485	336	SEC12-T18S-R11E
AMC 014703	MAY BIRD #6	890	290	2485	337	SEC12-T18S-R11E
AMC 014704	MAY BIRD #7	890	291	2485	338	SEC12-T18S-R11E
AMC 014705	MAY BIRD #9	977	133	2485	339	SEC12-T18S-R11E
AMC 014706	MAY BIRD #10	977	134	2485	340	SEC12-T18S-R11E
AMC 014707	MAY BIRD #11	977	135	2485	341	SEC11-T18S-R11E
AMC 014708	MAY BIRD #16	977	140	2485	342	SEC12-T18S-R11E

Date: 7/23/2009

Page 3

PHOENIX, ARIZONA

2009 AUG -4 P 2:43

BLM AZ STATE OFFICE

6/1/09

Exhibit A

County: Pima

State: AZ

BLM Serial #	Claim Name	Original Recording		Amended Recording		Location
		Recording #	Page #	Recording #	Page #	
AMC 014709	MAY BIRD #17	977	141	2485	343	SEC12-T18S-R11E
AMC 014710	MAY BIRD #18	977	142	2485	344	SEC12-T18S-R11E
AMC 014711	MAY BIRD #19	977	143	2485	345	SEC12-T18S-R11E
AMC 014712	MAY BIRD #21	977	145	2485	346	SEC07-T18S-R12E
AMC 014713	MAY BIRD #36	1484	547	2485	347	SEC13-T18S-R11E
AMC 014714	MAY BIRD #37	1484	548	2485	348	SEC07-T18S-R12E
AMC 014715	MAY BIRD #38	1484	549	2485	349	SEC13-T18S-R11E
AMC 014716	MAY BIRD #39	1484	550	2485	350	SEC18-T18S-R12E
AMC 014717	MAY BIRD #40	1484	551	2485	351	SEC13-T18S-R11E
AMC 014718	MAY BIRD #41	1484	552	2485	352	SEC18-T18S-R12E
AMC 014719	MAY BIRD #42	1484	553	2485	353	SEC18-T18S-R12E
AMC 014720	MAY BIRD #43	1484	554	2485	354	SEC18-T18S-R12E
AMC 014721	MAY BIRD #44	1484	555	2485	355	SEC18-T18S-R12E
AMC 014722	MAY BIRD #51	1484	562	2485	356	SEC07-T18S-R12E
AMC 014723	MAY BIRD #52	1484	563	2485	357	SEC12-T18S-R11E
AMC 014724	MAY BIRD #58	1484	569	2485	358	SEC06-T18S-R12E
AMC 014725	MAY BIRD #59	1484	570	2485	359	SEC06-T18S-R12E
AMC 014726	MAY BIRD #60	1484	571	2485	360	SEC06-T18S-R12E
AMC 014727	MAY BIRD #62	1484	573	2485	361	SEC06-T18S-R12E
AMC 014728	MONZONITE NO. I	1602	116			SEC04-T18S-R12E
AMC 014729	NEW YEARS EVE EXT. #12	638	131	2731	379	SEC09-T18S-R12E
AMC 014730	NEW YEARS EVE EXT. #13	638	132	2731	380	SEC09-T18S-R12E
AMC 014731	NEW YEARS EVE EXT. #14	641	66	2731	381	SEC09-T18S-R12E
AMC 014732	NEW YEARS EVE EXT. #15	638	133	2731	382	SEC09-T18S-R12E
AMC 014733	NEW YEARS EVE EXT. #16	638	138	2747	206	SEC08-T18S-R12E
AMC 014734	NEW YEARS EVE EXT. #17	638	129	2731	384	SEC08-T18S-R12E
AMC 014735	NEW YEARS EVE EXT. #18	638	135	2731	385	SEC08-T18S-R12E
AMC 014736	NEW YEARS EVE EXT. #19	638	130	2731	386	SEC09-T18S-R12E
AMC 014737	NEW YEARS EVE EXT. #20	638	134	2731	387	SEC08-T18S-R12E
AMC 014738	NEW YEARS EVE EXT. #21	638	137	2731	388	SEC04-T18S-R12E
AMC 014739	NEW YEARS EVE EXT. #22	638	136	2747	205	SEC08-T18S-R12E
AMC 014740	OAKIE #1	821	79	1079	538	SEC20-T18S-R11E

Date: 7/23/2009

Page 4

80/30

RECEIVED
 DENAZ STATE OFFICE
 2009 AUG -4 P 2:42
 PHOENIX, ARIZONA

Exhibit A

County: Pima

State: AZ

BLM Serial #	Claim Name	Original Recording		Amended Recording		Location
		Recording #	Page #	Recording #	Page #	
AMC 014741	OAKIE #6	821	84	1079	539	SEC20-T18S-R12E
AMC 014742	OAKIE #9	821	87	1079	540	SEC20-T18S-R12E
AMC 014743	OAKIE NO. 21	2302	199			SEC20-T18S-R12E
AMC 014744	OAKIE NO. 22	2302	200			SEC20-T18S-R12E
AMC 014745	OAKIE NO. 23	2302	201			SEC20-T18S-R12E
AMC 014746	OAKIE NO. 24	2302	202			SEC20-T18S-R12E
AMC 014747	OAKIE NO. 25	2302	203			SEC20-T18S-R12E
AMC 014748	OAKIE NO. 26	2302	204			SEC20-T18S-R12E
AMC 014749	OAKIE NO. 27	2302	205			SEC20-T18S-R12E
AMC 014750	OCTOBER NO. 2	2469	245			SEC12-T18S-R12E
AMC 014751	PANA BLANCA EXT. NO. 1	784	62	2379	301	SEC06-T18S-R12E
AMC 014752	PANA BLANCA EXT. NO. 2	784	63	2379	302	SEC07-T18S-R12E
AMC 014753	PANA BLANCA EXT. NO. 3	784	64	2379	303	SEC06-T18S-R12E
AMC 014754	PANA BLANCA EXT. NO. 4	784	65	2379	304	SEC06-T18S-R12E
AMC 014755	PANA BLANCA EXT. NO. 5	784	66	2556	374	SEC07-T18S-R12E
AMC 014756	PANA BLANCA EXTENTION #6	784	68	2379	306	SEC07-T18S-R12E
AMC 014757	PANA BLANCA EXTENTION #7	784	67	2556	375	SEC07-T18S-R12E
AMC 014758	PANA BLANCA EXT. NO. 8	784	69	2379	308	SEC12-T18S-R11E
AMC 014759	P. B. NO. 2	2314	299	2444	238	SEC07-T18S-R12E
AMC 014760	P. B. NO. 5	2330	287	2384	183	SEC06-T18S-R12E
AMC 014761	P. B. NO. 8	2380	290			SEC08-T18S-R12E
AMC 014762	PENA BLANCA #5	681	235	2379	294	SEC05-T18S-R12E
AMC 014763	PLADA #1	2731	365			SEC08-T18S-R12E
AMC 014764	PLADA #2	2731	366			SEC09-T18S-R12E
AMC 014765	PLADA #3	2731	367	2747	207	SEC08-T18S-R12E
AMC 014766	PLADA #4	2731	368			SEC09-T18S-R12E
AMC 014767	PLADA #5	2731	369			SEC09-T18S-R12E
AMC 014768	PLADA #6	2731	370	2769	82	SEC09-T18S-R12E
AMC 014769	QUARTZ HILL #3	1648	596	2485	362	SEC18-T18S-R12E
AMC 014770	RED HILL EXTENSION #1	512	411	1072	586	SEC20-T18S-R12E
AMC 014771	RED HILL EXTENSION #2	512	412	1003	382	SEC20-T18S-R12E
AMC 014772	RED HILL EXTENSION #3	512	413	1049	254	SEC20-T18S-R12E

Date: 7/23/2009

Page 5

PHOENIX, ARIZONA

2009 AUG -4 P 2:42

PIMA STATE OFFICE

Exhibit A

County: Pima

State: AZ

BLM Serial #	Claim Name	Original Recording		Amended Recording		Location
		Recording #	Page #	Recording #	Page #	
AMC 014773	RED HILL EXTENSION #6	646	241	1063	575	SEC17-T18S-R12E
AMC 014774	RED HILL EXTENSION #7	646	242	1072	587	SEC20-T18S-R12E
AMC 014775	RED HILL EXTENSION #10	646	244	1072	588	SEC20-T18S-R12E
AMC 014776	RED HILL EXTENSION #11	646	245	1063	572	SEC20-T18S-R12E
AMC 014777	RED HILL EXTENSION #12	646	246	1063	573	SEC20-T18S-R12E
AMC 014778	RED HILL EXTENSION #13	646	247	1049	256	SEC17-T18S-R12E
AMC 014779	RED HILL EXTENSION #17	821	78	1049	257	SEC17-T18S-R12E
AMC 014781	RESERVE NO. 7	822	486			SEC10-T18S-R12E
AMC 014782	RESERVE NO. 8	822	487			SEC10-T18S-R12E
AMC 014783	RESERVE NO. 9	822	488			SEC10-T18S-R12E
AMC 014784	RESERVE NO. 10	822	489			SEC10-T18S-R12E
AMC 014785	RESERVE NO. 11	822	490			SEC10-T18S-R12E
AMC 014786	RESERVE NO. 12	822	491			SEC10-T18S-R12E
AMC 014787	RESERVE NO. 13	822	492			SEC15-T18S-R12E
AMC 014788	RESERVE NO. 14	822	493			SEC10-T18S-R12E
AMC 014789	RESERVE #15	822	494	1154	188	SEC15-T18S-R12E
AMC 014790	RESERVE #16	923	581			SEC15-T18S-R12E
AMC 014791	RESERVE #17	923	592			SEC15-T18S-R12E
AMC 014792	RESERVE #18	923	593			SEC15-T18S-R12E
AMC 014793	RESERVE #19	923	594	1154	189	SEC15-T18S-R12E
AMC 014794	RESERVE #20	923	595			SEC15-T18S-R12E
AMC 014795	RESERVE #21	923	596			SEC15-T18S-R12E
AMC 014796	RESERVE #22	932	353			SEC15-T18S-R12E
AMC 014797	RESERVE #23	923	582			SEC15-T18S-R12E
AMC 014798	RESERVE #24	923	583			SEC15-T18S-R12E
AMC 014799	RESERVE #25	923	584			SEC15-T18S-R12E
AMC 014800	RESERVE #26	923	585			SEC15-T18S-R12E
AMC 014801	RESERVE #27	923	586			SEC15-T18S-R12E
AMC 014802	RESERVE #28	923	587			SEC15-T18S-R12E
AMC 014803	RESERVE #29	935	566			SEC15-T18S-R12E
AMC 014804	RESERVE #30	923	588			SEC15-T18S-R12E
AMC 014805	RESERVE #31	923	589			SEC15-T18S-R12E
AMC 014806	RESERVE #32	923	590			SEC15-T18S-R12E
AMC 014807	RESERVE #33	923	591			SEC15-T18S-R12E

Date: 7/23/2009

Page 6

PHOENIX, ARIZONA

2009 AUG -4 P 2:42

RECEIVED
PIMA STATE OFFICE

Exhibit A

County: Pima

State: AZ

BLM Serial #	Claim Name	Original Recording		Amended Recording		Location
		Recording #	Page #	Recording #	Page #	
AMC 014808	RESERVE #34	935	565			SEC15-T18S-R12E
AMC 014809	RESERVE NO. 36 FRACTION	2302	215			SEC15-T18S-R12E
AMC 014810	RESERVE NO. 37 FRACTION	2302	216			SEC15-T18S-R12E
AMC 014811	RESERVE NO. 38 FRACTION	2302	217			SEC15-T18S-R12E
AMC 014812	RESERVE NO. 39 FRACTION	2302	218			SEC15-T18S-R12E
AMC 014813	SEPT. NO 4	2331	291			SEC06-T18S-R12E
AMC 014814	SEPT. NO 5	2331	290			SEC12-T18S-R11E
AMC 014815	SEPT. NO 6	2331	289			SEC12-T18S-R11E
AMC 014816	TINAJA #3	836	404	1063	578	SEC15-T18S-R12E
AMC 014817	TINAJA #4	836	405	1063	579	SEC21-T18S-R12E
AMC 014818	TINAJA #5	836	406	1063	580	SEC21-T18S-R12E
AMC 014821	TINAJA #9	836	410	1063	581	SEC21-T18S-R12E
AMC 014822	TINAJA #10	836	411	1063	582	SEC21-T18S-R12E
AMC 014823	TINAJA #11	836	412	1072	589	SEC21-T18S-R12E
AMC 014824	TINAJA #12	836	413	1063	583	SEC21-T18S-R12E
AMC 014825	TINAJA NO. 14	883	17			SEC21-T18S-R12E
AMC 014826	TINAJA #16	915	298	1089	153	SEC15-T18S-R12E
AMC 014827	TINAJA NO. 19	2302	207			SEC21-T18S-R12E
AMC 014828	TINAJA NO. 20	2302	208			SEC21-T18S-R12E
AMC 014829	TINAJA NO. 21	2302	209			SEC21-T18S-R12E
AMC 014830	TINAJA NO. 22	2302	210			SEC21-T18S-R12E
AMC 014831	TINAJA NO. 23	2302	211			SEC21-T18S-R12E
AMC 014832	TINAJA NO. 24	2302	212			SEC22-T18S-R12E
AMC 014833	TINAJA NO. 25	2302	213			SEC21-T18S-R12E
AMC 014834	TINAJA NO. 26	2302	214			SEC22-T18S-R12E
AMC 014835	VIRGINIA #1	1734	53	1746	522	SEC17-T18S-R12E
AMC 014836	VIRGINIA #2	1734	54	1746	523	SEC17-T18S-R12E
AMC 014837	VIRGINIA #3	1734	55	1746	524	SEC17-T18S-R12E
AMC 014838	VIRGINIA #4	1734	56	1748	571	SEC17-T18S-R12E
AMC 267423	ANTICIPATION # 9	8011	2117			SEC10-T18S-R12E
AMC 267424	ANTICIPATION #10	8011	2120			SEC10-T18S-R12E
AMC 267425	ANTICIPATION #20	8011	2123			SEC10-T18S-R12E
AMC 267426	ANTICIPATION #24	8011	2125			SEC15-T18S-R12E
AMC 267427	TINAJA NO. 6	8011	2135			SEC22-T18S-R12E
AMC 267428	TINAJA NO. 7	8011	2133			SEC21-T18S-R12E
AMC 267429	COPPER EMPIRE #1	8011	2127			SEC09-T18S-R12E

Date: 7/23/2009

Page 7

TINAJA, ARIZONA

2009 AUG -4 P 2:42

PIMA STATE OFFICE

Exhibit A

County: Pima

State: AZ

Original Recording

Amended Recording

<u>BLM Serial #</u>	<u>Claim Name</u>	<u>Recording #</u>	<u>Page #</u>	<u>Recording #</u>	<u>Page #</u>	<u>Location</u>
AMC 267430	JULY NO. 5	8011	2129			SEC10-T18S-R12E
AMC 267431	RESERVE #3	8011	2131			SEC10-T18S-R12E
AMC 343969	OXIDE 1	10401	205			SEC06-T18S-R12E
AMC 343970	OXIDE 2	10401	207			SEC06-T18S-R12E
AMC 343971	OXIDE 3	10401	209			SEC06-T18S-R12E
AMC 343972	OXIDE 4	10401	211			SEC06-T18S-R12E
AMC 343973	OXIDE 5	10401	213			SEC05-T18S-R12E
AMC 343974	OXIDE 6	10401	215			SEC05-T18S-R12E
AMC 343975	OXIDE 7	10401	217			SEC05-T18S-R12E
AMC 343976	OXIDE 8	10401	219			SEC05-T18S-R12E
AMC 343977	OXIDE 9	10401	221			SEC05-T18S-R12E
AMC 343978	OXIDE 10	10401	223			SEC05-T18S-R12E
AMC 343979	OXIDE 11	10401	225			SEC05-T18S-R12E
AMC 343980	OXIDE 12	10401	227			SEC05-T18S-R12E
AMC 343981	OXIDE 13	10401	229			SEC05-T18S-R12E
AMC 343982	OXIDE 14	10401	231			SEC05-T18S-R12E
AMC 343983	OXIDE 15	10401	233			SEC05-T18S-R12E
AMC 343984	OXIDE 16	10401	235			SEC05-T18S-R12E
AMC 343985	OXIDE 17	10401	237			SEC05-T18S-R12E
AMC 343986	OXIDE 18	10401	239			SEC05-T18S-R12E
AMC 343987	OXIDE 19	10401	241			SEC05-T18S-R12E
AMC 343988	OXIDE 20	10401	243			SEC05-T18S-R12E
AMC 343989	OXIDE 21	10401	245			SEC05-T18S-R12E
AMC 343990	OXIDE 22	10401	247			SEC05-T18S-R12E
AMC 343991	OXIDE 23	10401	249			SEC05-T18S-R12E
AMC 343992	OXIDE 24	10401	251			SEC05-T18S-R12E
AMC 343993	OXIDE 25	10401	253			SEC06-T18S-R12E
AMC 343994	OXIDE 26	10401	255			SEC06-T18S-R12E
AMC 343995	OXIDE 27	10401	257			SEC05-T18S-R12E
AMC 343996	OXIDE 28	10401	259			SEC05-T18S-R12E
AMC 343997	OXIDE 29	10401	261			SEC05-T18S-R12E
AMC 343998	OXIDE 30	10401	263			SEC05-T18S-R12E
AMC 343999	OXIDE 31	10401	265			SEC05-T18S-R12E
AMC 344000	OXIDE 32	10401	267			SEC05-T18S-R12E
AMC 344001	OXIDE 33	10401	269			SEC05-T18S-R12E
AMC 344002	OXIDE 34	10401	271			SEC05-T18S-R12E
AMC 344003	OXIDE 35	10401	273			SEC05-T18S-R12E
AMC 344004	OXIDE 36	10401	275			SEC05-T18S-R12E

Date: 7/23/2009

Page 8

RECEIVED
 PIMA STATE OFFICE
 2009 AUG -4 P 2:42
 PHOENIX, ARIZONA

40/38

Exhibit A

County: Pima

State: AZ

Original Recording

Amended Recording

<u>BLM Serial #</u>	<u>Claim Name</u>	<u>Recording #</u>	<u>Page #</u>	<u>Recording #</u>	<u>Page #</u>	<u>Location</u>
L AMC 354965	JAKE #1	11455	2469			SEC11-T18S-R12E
AMC 354966	JAKE #2	11455	2471			SEC11-T18S-R12E
AMC 354967	JAKE #3	11455	2473			SEC11-T18S-R12E
AMC 354968	JAKE #4	11455	2475			SEC11-T18S-R12E
AMC 354969	JAKE #5	11455	2477	13425	16	SEC11-T18S-R12E
AMC 354970	JAKE #6	11455	2479	13425	18	SEC11-T18S-R12E
AMC 354971	JAKE #7	11455	2481	13425	20	SEC11-T18S-R12E
AMC 354972	JAKE #8	11455	2483			SEC11-T18S-R12E
AMC 354973	JAKE #9	11455	2485			SEC11-T18S-R12E
AMC 354974	JAKE #10	11455	2487			SEC11-T18S-R12E
AMC 354975	JAKE #11	11455	2489			SEC11-T18S-R12E
AMC 354976	JAKE #12	11455	2491			SEC11-T18S-R12E
AMC 354977	JAKE #13	11455	2493	13425	22	SEC11-T18S-R12E
AMC 354978	JAKE #14	11455	2495	13425	24	SEC11-T18S-R12E
AMC 354979	JAKE #15	11455	2497	13425	26	SEC11-T18S-R12E
AMC 354980	JAKE #16	11455	2499	13425	28	SEC12-T18S-R12E
AMC 354981	JAKE #17	11455	2501	13425	30	SEC12-T18S-R12E
AMC 354982	JAKE #18	11455	2503	13425	32	SEC12-T18S-R12E
AMC 354983	JAKE #19	11455	2505	13425	34	SEC12-T18S-R12E
AMC 354984	JAKE #20	11455	2507	13425	36	SEC12-T18S-R12E
AMC 354985	JAKE #21	11455	2509	13425	38	SEC12-T18S-R12E
AMC 354986	JAKE #22	11455	2511	13425	40	SEC12-T18S-R12E
AMC 354987	JAKE #23	11455	2513	13425	42	SEC12-T18S-R12E
AMC 354988	JAKE #24	11455	2515	13425	44	SEC12-T18S-R12E
AMC 354989	JAKE #25	11455	2517	13425	46	SEC12-T18S-R12E
AMC 354990	JAKE #26	11455	2519	13425	48	SEC12-T18S-R12E
AMC 354992	JAKE #28	11455	2523	13425	50	SEC12-T18S-R12E
AMC 354993	JAKE #29	11455	2525	13425	52	SEC12-T18S-R12E
AMC 354994	JAKE #30	11455	2527	13425	54	SEC12-T18S-R12E
AMC 354995	JAKE #31	11455	2529	13425	56	SEC12-T18S-R12E
AMC 354996	JAKE #32	11455	2531	13425	58	SEC12-T18S-R12E
AMC 354997	JAKE #33	11455	2533	13425	60	SEC12-T18S-R12E
AMC 354998	JAKE #34	11455	2535	13425	62	SEC12-T18S-R12E
AMC 354999	JAKE #35	11455	2537	13478	4	SEC12-T18S-R12E
AMC 355000	JAKE #36	11455	2539	13478	2	SEC12-T18S-R12E
L AMC 389660	SIR #1	13245	553			SEC04-T18S-R12E
AMC 389661	SIR #2	13245	555			SEC04-T18S-R12E
AMC 389662	SIR #3	13245	557			SEC04-T18S-R12E

Date: 7/23/2009

Page 9

PHOENIX, ARIZONA

2009 AUG -4 P 2:42

RECEIVED
PIMA STATE OFFICE

8/1/09

Exhibit A

County: Pima

State: AZ

Original Recording

Amended Recording

<u>BLM Serial #</u>	<u>Claim Name</u>	<u>Recording #</u>	<u>Page #</u>	<u>Recording #</u>	<u>Page #</u>	<u>Location</u>
AMC 389663	SIR #4	13245	559			SEC04-T18S-R12E
AMC 389664	SIR #5	13245	561			SEC04-T18S-R12E
AMC 389665	SIR #6	13245	563			SEC04-T18S-R12E
AMC 389666	SIR #7	13245	565			SEC04-T18S-R12E
AMC 389667	SIR #8	13245	567			SEC04-T18S-R12E
AMC 389668	SIR #9	13245	569			SEC04-T18S-R13E
AMC 389669	SIR #10	13245	571			SEC04-T18S-R12E
AMC 389670	SIR #11	13245	573			SEC04-T18S-R12E
AMC 389671	SIR #12	13245	575			SEC04-T18S-R12E
AMC 389672	SIR #13	13245	577			SEC04-T18S-R12E
AMC 389673	SIR #14	13245	579			SEC04-T18S-R12E
AMC 389674	SIR #15	13245	581			SEC04-T18S-R12E
AMC 389675	SIR #16	13245	583			SEC04-T18S-R12E
AMC 389676	SIR #17	13245	585			SEC04-T18S-R12E
AMC 389677	SIR #18	13245	587			SEC04-T18S-R12E
AMC 389678	SIR #19	13245	589			SEC04-T18S-R12E
AMC 389679	SIR #20	13245	591			SEC04-T18S-R12E
AMC 389680	SIR #21	13245	593			SEC04-T18S-R12E
AMC 389681	SIR #22	13245	595			SEC04-T18S-R12E
AMC 389682	SIR #23	13245	597			SEC04-T18S-R12E
AMC 389683	SIR #24	13245	599			SEC04-T18S-R12E
AMC 389684	SIR #25	13245	601			SEC04-T18S-R12E
AMC 389685	SIR #26	13245	603			SEC04-T18S-R12E
AMC 389686	SIR #27	13245	605			SEC04-T18S-R12E
AMC 389687	SIR #28	13245	607			SEC04-T18S-R12E
AMC 389688	SIR #29	13245	609			SEC04-T18S-R12E
AMC 389694	SIR #35	13245	621			SEC01-T18S-R12E
AMC 389695	SIR #36	13245	623			SEC01-T18S-R12E
AMC 389696	SIR #37	13245	625			SEC04-T18S-R12E
AMC 389697	SIR #38	13245	627			SEC04-T18S-R12E
AMC 389698	SIR #39	13245	629			SEC04-T18S-R12E
AMC 389699	SIR #40	13245	631			SEC04-T18S-R12E
AMC 389700	SIR #41	13245	633			SEC04-T18S-R12E
AMC 389701	SIR #42	13245	635			SEC04-T18S-R12E
AMC 390053	BND #1	13258	219			SEC23-T18S-R12E
AMC 390054	BND #2	13258	221			SEC23-T18S-R12E
AMC 390055	BND #3	13258	223			SEC23-T18S-R12E
AMC 390056	BND #4	13258	225			SEC23-T18S-R12E

Date: 7/23/2009

Page 10

PHOENIX, ARIZONA

2009 AUG -4 P 2:41

RECEIVED
PIMA STATE OFFICE

Exhibit A

County: Pima

State: AZ

Original Recording

Amended Recording

<u>BLM Serial #</u>	<u>Claim Name</u>	<u>Recording #</u>	<u>Page #</u>	<u>Recording #</u>	<u>Page #</u>	<u>Location</u>
✓ AMC 390057	BND #5	13258	227			SEC23-T18S-R12E
✓ AMC 390058	BND #6	13258	229			SEC23-T18S-R12E
✓ AMC 390059	BND #7	13258	231			SEC23-T18S-R12E
✓ AMC 392440	CGO-1	13312	161			SEC05-T18S-R12E
✓ AMC 392441	CGO-2	13312	163			SEC04-T18S-R12E
✓ AMC 392442	CGO-3	13312	165			SEC04-T18S-R12E
✓ AMC 392443	CGO-4	13312	167			SEC04-T18S-R12E
✓ AMC 394407	ANT-1	13373	29			SEC03-T18S-R12E
✓ AMC 394408	ANT-2	13373	31			SEC03-T18S-R12E
✓ AMC 394409	ANT-3	13373	33			SEC10-T18S-R12E
✓ AMC 394410	ANT-4	13373	35			SEC10-T18S-R12E
✓ AMC 394411	ANT-5	13373	37			SEC10-T18S-R12E
✓ AMC 395461	VIRGINIA-5	13442	6			SEC20-T18S-R12E
✓ AMC 395462	JAKE #27R	13442	8			SEC12-T18S-R12E
✓ AMC 395849	SIR #44	13477	139			SEC02-T18S-R12E
✓ AMC 395850	SIR #45	13477	141			SEC02-T18S-R12E
✓ AMC 395851	SIR #46	13477	143			SEC02-T18S-R12E
✓ AMC 395852	SIR #47	13477	145			SEC02-T18S-R12E
✓ AMC 395853	SIR #48	13477	147			SEC02-T18S-R12E
✓ AMC 395854	SIR #49	13477	149			SEC02-T18S-R12E
✓ AMC 395855	SIR #50	13477	151			SEC01-T18S-R12E
✓ AMC 395856	SIR #51	13477	153			SEC01-T18S-R12E
✓ AMC 395857	SIR #52	13477	155			SEC01-T18S-R12E
✓ AMC 395858	SIR #53	13477	157			SEC01-T18S-R12E
✓ AMC 395859	SIR #54	13477	159			SEC12-T18S-R12E
✓ AMC 395860	SIR #55	13477	161			SEC12-T18S-R12E
✓ AMC 395861	SIR #56	13477	163			SEC12-T18S-R12E
✓ AMC 395862	SIR #57	13477	165			SEC12-T18S-R12E
✓ AMC 395863	SIR #58	13477	167			SEC01-T18S-R12E
✓ AMC 396113	TATE-1	13496	484			SEC04-T18S-R12E
✓ AMC 396114	TATE-2	13496	486			SEC04-T18S-R12E
✓ AMC 396115	TATE-3	13496	488			SEC04-T18S-R12E
✓ AMC 396116	TATE-4	13496	490			SEC04-T18S-R12E
✓ AMC 396508	CONHILL-1R	13543	290			SEC18-T18S-R12E
✓ AMC 396509	MSP-1	13543	292			SEC35-T17S-R12E
✓ AMC 396510	MSP-2	13543	294			SEC35-T17S-R12E
✓ AMC 396511	MSP-3	13543	296			SEC35-T17S-R12E
✓ AMC 396512	MSP-4	13543	298			SEC35-T17S-R12E

Date: 7/23/2009

Page 11

PHOENIX, ARIZONA

2009 AUG -4 P 2:41

RECEIVED
PIMA STATE OFFICE

Exhibit A

County: Pima

State: AZ

BLM Serial #	Claim Name	Original Recording		Amended Recording		Location
		Recording #	Page #	Recording #	Page #	
AMC 396513	MSP-5	13543	300			SEC35-T17S-R12E
AMC 396514	MSP-6	13543	302			SEC35-T17S-R12E
AMC 396515	MSP-7	13543	304			SEC35-T17S-R12E
AMC 396516	MSP-8	13543	306			SEC35-T17S-R12E
AMC 396517	MSP-9	13543	308			SEC35-T17S-R12E
AMC 396518	MSP-10	13543	310			SEC35-T17S-R12E
AMC 396519	MSP-11	13543	312			SEC35-T17S-R12E
AMC 396520	MSP-12	13543	314			SEC35-T17S-R12E
AMC 396521	MSP-13	13543	316			SEC35-T17S-R12E
AMC 396522	MSP-14	13543	318			SEC35-T17S-R12E
AMC 396523	MSP-15	13543	320			SEC35-T17S-R12E
AMC 396524	MSP-16	13543	322			SEC35-T17S-R12E
AMC 396525	MSP-17	13543	324			SEC35-T17S-R12E
AMC 396526	MSP-18	13543	326			SEC35-T17S-R12E
AMC 396527	MSP-19	13543	328			SEC35-T17S-R12E
AMC 396528	MSP-20	13543	330			SEC35-T17S-R12E
AMC 396529	MSP-21	13543	332			SEC35-T17S-R12E
AMC 396530	MSP-22	13543	334			SEC35-T17S-R12E
AMC 396531	MSP-23	13543	336			SEC26-T17S-R12E
AMC 396532	MSP-24	13543	338			SEC26-T17S-R12E
AMC 396533	MSP-25	13543	340			SEC26-T17S-R12E
AMC 396534	MSP-26	13543	342			SEC25-T17S-R12E
AMC 396535	MSP-27	13543	344			SEC25-T17S-R12E
AMC 396536	MSP-28	13543	346			SEC25-T17S-R12E
AMC 396537	MSP-29	13543	348			SEC25-T17S-R12E
AMC 396538	MSP-30	13543	350			SEC25-T17S-R12E
AMC 396539	MSP-31	13543	352			SEC25-T17S-R12E
AMC 396540	MSP-32	13543	354			SEC25-T17S-R12E
AMC 396541	MSP-33	13543	356			SEC25-T17S-R12E
AMC 396542	MSP-34	13543	358			SEC25-T17S-R12E
AMC 396543	MSP-35	13543	360			SEC25-T17S-R12E
AMC 396544	MSP-36	13543	362			SEC25-T17S-R12E
AMC 396545	MSP-37	13543	364			SEC25-T17S-R12E
AMC 396546	MSP-38	13543	366			SEC25-T17S-R12E
AMC 396547	MSP-39	13543	368			SEC25-T17S-R12E
AMC 396548	MSP-40	13543	370			SEC25-T17S-R12E
AMC 396549	MSP-41	13543	372			SEC25-T17S-R12E
AMC 396550	MSP-42	13543	374			SEC25-T17S-R12E

Date: 7/23/2009

Page 12

RECEIVED
 PIMA STATE OFFICE
 2009 AUG -4 P 2:41
 PHOENIX, ARIZONA

8/23

Exhibit A

County: Pima

State: AZ

Original Recording

Amended Recording

<u>BLM Serial #</u>	<u>Claim Name</u>	<u>Recording #</u>	<u>Page #</u>	<u>Recording #</u>	<u>Page #</u>	<u>Location</u>
AMC 396551	MSP-43	13543	376			SEC25-T17S-R12E
AMC 396552	MSP-44	13543	378			SEC25-T17S-R12E
AMC 396553	MSP-45	13543	380			SEC25-T17S-R12E
AMC 396554	MSP-46	13543	382			SEC25-T17S-R12E
AMC 396555	MSP-47	13543	384			SEC25-T17S-R12E
AMC 396556	MSP-48	13543	386			SEC25-T17S-R12E
AMC 396557	MSP-49	13543	388			SEC25-T17S-R12E
AMC 396558	MSP-50	13543	390			SEC24-T17S-R12E
AMC 396559	MSP-51	13543	392			SEC24-T17S-R12E
AMC 396560	MSP-52	13543	394			SEC24-T17S-R12E
AMC 396561	MSP-53	13543	396			SEC24-T17S-R12E
AMC 396562	MSP-54	13543	398			SEC24-T17S-R12E
AMC 396563	MSP-55	13543	400			SEC24-T17S-R12E
AMC 396564	MSP-56	13543	402			SEC24-T17S-R12E
AMC 396565	MSP-57	13543	404			SEC24-T17S-R12E
AMC 396566	MSP-58	13543	406			SEC24-T17S-R12E
AMC 396567	MSP-59	13543	408			SEC24-T17S-R12E
AMC 396630	MSP-60	13553	298			SEC24-T17S-R12E
AMC 396631	MSP-61	13553	300			SEC24-T17S-R12E
AMC 396632	MSP-62	13553	302			SEC24-T17S-R12E
AMC 396633	MSP-63	13553	304			SEC24-T17S-R12E
AMC 396634	MSP-64	13553	306			SEC24-T17S-R12E
AMC 396635	MSP-65	13553	308			SEC24-T17S-R12E
AMC 396636	MSP-66	13553	310			SEC24-T17S-R12E
AMC 396637	MSP-67	13553	312			SEC24-T17S-R12E
AMC 396638	MSP-68	13553	314			SEC24-T17S-R12E
AMC 396639	MSP-69	13553	316			SEC19-T17S-R13E
AMC 396640	MSP-70	13553	318			SEC19-T17S-R13E
AMC 396641	MSP-71	13553	320			SEC19-T17S-R13E
AMC 396642	MSP-72	13553	322			SEC19-T17S-R13E
AMC 396643	MSP-73	13553	324			SEC19-T17S-R13E
AMC 396644	MSP-74	13553	326			SEC19-T17S-R13E
AMC 396645	MSP-75	13553	328			SEC19-T17S-R13E
AMC 396646	MSP-76	13553	330			SEC35-T17S-R12E
AMC 396647	MSP-77	13553	332			SEC35-T17S-R12E
AMC 396648	RSR-6	13553	334			SEC26-T17S-R12E
AMC 396649	RSR-8	13553	336			SEC26-T17S-R12E
AMC 396650	RSR-10	13553	338			SEC26-T17S-R12E

Date: 7/23/2009

PHOENIX, ARIZONA

Page 13

2009 AUG - 4 P 2: 41

RECEIVED
PIMA STATE OFFICE

88/88

397094

Exhibit A

County: Pima

State: AZ

Original Recording

Amended Recording

BLM Serial #	Claim Name	Original Recording		Amended Recording		Location
		Recording #	Page #	Recording #	Page #	
AMC 396651	RSR-12	13553	295			SEC26-T17S-R12E
AMC 396652	RSR-14	13553	340			SEC26-T17S-R12E
AMC 396653	RSR-16	13553	342			SEC26-T17S-R12E
AMC 396654	RSR-18	13553	344			SEC26-T17S-R12E
AMC 396655	RSR-20	13553	346			SEC26-T17S-R12E
AMC 396656	RSR-22	13553	348			SEC26-T17S-R12E
AMC 396657	RSR-23	13553	350			SEC34-T17S-R12E
AMC 396658	RSR-24	13553	352			SEC26-T17S-R12E
AMC 396659	RSR-25	13553	354			SEC34-T17S-R12E
AMC 396660	RSR-26	13553	356			SEC34-T17S-R12E
AMC 396661	RSR-27	13553	358			SEC26-T17S-R12E
AMC 396662	RSR-28	13553	360			SEC26-T17S-R12E
AMC 396663	RSR-29	13553	362			SEC26-T17S-R12E
AMC 396664	RSR-30	13553	364			SEC26-T17S-R12E
AMC 396665	RSR-31	13553	366			SEC26-T17S-R12E
AMC 396666	RSR-32	13553	368			SEC26-T17S-R12E
AMC 396667	RSR-33	13553	370			SEC26-T17S-R12E
AMC 396668	RSR-34	13553	372			SEC26-T17S-R12E
AMC 396669	RSR-35	13553	374			SEC26-T17S-R12E
AMC 396670	RSR-36	13553	376			SEC26-T17S-R12E
AMC 396671	RSR-37	13553	378			SEC26-T17S-R12E
AMC 396672	RSR-38	13553	380			SEC26-T17S-R12E
AMC 396673	RSR-39	13553	382			SEC26-T17S-R12E
AMC 396674	RSR-40	13553	384			SEC26-T17S-R12E
AMC 396675	RSR-41	13553	386			SEC26-T17S-R12E
AMC 396676	RSR-42	13553	388			SEC26-T17S-R12E
AMC 396677	RSR-43	13553	390			SEC26-T17S-R12E
AMC 396678	RSR-44	13553	392			SEC26-T17S-R12E
AMC 396679	RSR-45	13553	394			SEC26-T17S-R12E
AMC 397095	MSP-78	13605	939			SEC26-T17S-R12E
AMC 397096	MSP-79	13605	941			SEC26-T17S-R12E
AMC 397097	MSP-80	13605	943			SEC26-T17S-R12E
AMC 397098	MSP-81	13605	945			SEC26-T17S-R12E
AMC 397099	MSP-82	13605	947			SEC26-T17S-R12E
AMC 397100	MSP-83	13605	949			SEC26-T17S-R12E
AMC 397101	MSP-84	13605	951			SEC26-T17S-R12E
AMC 397102	MSP-85	13605	953			SEC25-T17S-R12E
AMC 397103	MSP-86	13605	955			SEC25-T17S-R12E

claims not selected

Date: 7/23/2009

PHOENIX, ARIZONA

Page 14

2009 AUG -4 P 2:41

RECEIVED PIMA STATE OFFICE

Exhibit A

County: Pima

State: AZ

Original Recording

Amended Recording

<u>BLM Serial #</u>	<u>Claim Name</u>	<u>Recording #</u>	<u>Page #</u>	<u>Recording #</u>	<u>Page #</u>	<u>Location</u>
AMC 397104	MSP-87	13605	957			SEC25-T17S-R12E
AMC 397105	MSP-88	13605	959			SEC25-T17S-R12E
AMC 397106	MSP-89	13605	961			SEC25-T17S-R12E
AMC 397107	MSP-90	13605	963			SEC25-T17S-R12E
AMC 397108	MSP-91	13605	965			SEC25-T17S-R12E
AMC 397109	MSP-92	13605	967			SEC25-T17S-R12E
AMC 397110	MSP-93	13605	969			SEC25-T17S-R12E
AMC 397111	MSP-94	13605	971			SEC25-T17S-R12E
AMC 397112	MSP-95	13605	973			SEC30-T17S-R13E
AMC 397113	MSP-96	13605	975			SEC30-T17S-R13E
AMC 397114	MSP-97	13605	977			SEC30-T17S-R13E
AMC 397115	MSP-98	13605	979			SEC30-T17S-R13E
AMC 397116	MSP-99	13605	981			SEC01-T18S-R12E
AMC 397117	MSP-100	13605	983			SEC01-T18S-R12E
AMC 397118	MSP-101	13605	985			SEC20-T17S-R13E
AMC 397119	MSP-102	13605	987			SEC20-T17S-R13E
AMC 397120	MSP-103	13605	989			SEC20-T17S-R13E
AMC 397121	MSP-104	13605	991			SEC20-T17S-R13E
AMC 397122	MSP-105	13605	993			SEC20-T17S-R13E
AMC 397123	MSP-106	13605	995			SEC20-T17S-R13E
AMC 397124	MSP-107	13605	997			SEC20-T17S-R13E
AMC 397125	MSP-108	13605	999			SEC20-T17S-R13E
AMC 397126	MSP-109	13605	1001			SEC20-T17S-R13E
AMC 397127	MSP-110	13605	1003			SEC20-T17S-R13E
AMC 397128	MSP-111	13605	1005			SEC20-T17S-R13E
AMC 397129	MSP-112	13605	1007			SEC20-T17S-R13E
AMC 397130	MSP-113	13605	1009			SEC20-T17S-R13E
AMC 397131	MSP-114	13605	1011			SEC20-T17S-R13E
AMC 397132	MSP-115	13605	1013			SEC20-T17S-R13E
AMC 397133	MSP-116	13605	1015			SEC20-T17S-R13E
AMC 397134	MSP-117	13605	1017			SEC20-T17S-R13E
AMC 397135	MSP-118	13605	1019			SEC20-T17S-R13E
AMC 397136	MSP-119	13605	1021			SEC20-T17S-R13E
AMC 397137	MSP-120	13605	1023			SEC20-T17S-R13E
AMC 397138	MSP-121	13605	1025			SEC20-T17S-R13E
AMC 397139	MSP-122	13605	1027			SEC20-T17S-R13E
AMC 397140	MSP-123	13605	1029			SEC20-T17S-R13E
AMC 397141	MSP-124	13605	1031			SEC20-T17S-R13E

Claims not yet entered

Date: 7/23/2009

PHOENIX, ARIZONA

Page 15

2009 AUG -4 P 2:40

RECEIVED
PIMA STATE OFFICE

Exhibit A

County: Pima

State: AZ

Original Recording

Amended Recording

BLM Serial #	Claim Name	Recording #	Page #	Recording #	Page #	Location
AMC 397142	MSP-125	13605	1033			SEC20-T17S-R13E
AMC 397143	MSP-126	13605	1035			SEC20-T17S-R13E
AMC 397144	MSP-127	13605	1037			SEC20-T17S-R13E
AMC 397145	MSP-128	13605	1039			SEC21-T17S-R13E
AMC 397146	MSP-129	13605	1041			SEC20-T17S-R13E
AMC 397147	MSP-130	13605	1043			SEC21-T17S-R13E
AMC 397148	MSP-131	13605	1045			SEC20-T17S-R13E
AMC 397149	MSP-132	13605	1047			SEC21-T17S-R13E
AMC 397150	MSP-133	13605	1049			SEC21-T17S-R13E
AMC 397151	MSP-134	13605	1051			SEC21-T17S-R13E
AMC 397152	MSP-135	13605	1053			SEC21-T17S-R13E
AMC 397153	MSP-136	13605	1055			SEC21-T17S-R13E
AMC 397154	MSP-137	13605	1057			SEC21-T17S-R13E
AMC 397155	MSP-138	13605	1059			SEC21-T17S-R13E
No. Of Claims	557					

*claims
not yet
entered*

5/14

PHOENIX, ARIZONA

2009 AUG - 4 P 2:40

Date: 7/23/2009

Page 16

RECEIVED
BLM AZ STATE OFFICE

REC 1970403

8/24/09

United States Department of the Interior
Bureau of Land Management
 BUSINESS & SUPPORT SVCS DIV
 ONE N CENTRAL AVE SUITE 800
 PHOENIX, AZ 85004 -4427
 Phone: (602) 417-9200

Receipt

No: 1970403

Transaction #: 2034267	
Date of Transaction: 08/04/2009	
CUSTOMER:	FREEPORT MCMORAN CORP ONE N CENTRAL AVE PHOENIX, AZ 85004 US

LINE #	QTY	DESCRIPTION	REMARKS	UNIT PRICE	TOTAL
1	1.00	LOCATABLE MINERALS / MINING CLAIMS- NOT NEW-UNADJUD, ONE AUTH NO. ONLY / MINING CLAIM MONEY RECEIVED CASES: AMC14600/\$77980.00	2010 MAINT (557)	- n/a -	77980.00
TOTAL:					\$77,980.00

PAYMENT INFORMATION			
1	AMOUNT:	77980.00	POSTMARKED: N/A
	TYPE:	CHECK	RECEIVED: 08/04/2009
	CHECK NO:	657273	
	NAME:	FREEPORT MCMORAN CORP ONE N CENTRAL AVE PHOENIX AZ 85004 US	

REMARKS

This receipt was generated by the automated BLM Collections and Billing System and is a paper representation of a portion of the official electronic record contained therein.

Amc 14598
 267423
 343969
 354965
 389660
 390053
 392440

July 22, 2008

After recording, return to:
 Freeport-McMoRan Corporation
 Attn: D. Stillwell
 1 North Central Avenue
 Phoenix, AZ 85004

Bureau of Land Management
 Department of the Interior
 One N. Central Avenue
 Phoenix, AZ 85004

RECEIVED
 BLM, AZ STATE OFFICE
 2008 JUL 23 A 9: 22
 PHOENIX, ARIZONA
 2008

**NOTICE OF INTENT TO HOLD MINING CLAIMS AND PAYMENT OF BLM
 MAINTENANCE FEE**

Re: Payment of Annual Claim Maintenance Fee

Dear Sir or Madam:

This will serve as notice that Freeport-McMoRan Sierrita, Inc., formerly known as Phelps Dodge Sierrita, Inc., whose address for purposes of this filing is Land and Water Department, One North Central Ave., Phoenix, Arizona 85004, intends to hold the mining claims and/or mill sites described on Exhibit A attached hereto for the assessment year ending at 12 o'clock, noon, on September 1, 2009 by payment of the annual maintenance fee of \$125 per claim or site. Payment of such amount is made herewith for such assessment year for each of the claims and sites, the name, and BLM serial number with the book and page or index number of recording of the location notice in the official records of Pima County, Arizona, of which, is set forth on Exhibit A attached hereto and by this reference incorporated herein.

Donald A. Stillwell
 Donald A. Stillwell for
 Freeport-McMoRan Sierrita, Inc.

ENTERED INTO COMPUTER
 AUG 28 2008 PB

State of Arizona)
) ss.
 County of Maricopa)

The foregoing instrument was acknowledged before me on July 22, 2008, by Donald A. Stillwell, on behalf of Freeport-McMoRan Sierrita, Inc.

(Seal)



STEPHANIE D. JURTON
 Notary Public - Arizona
 Maricopa County
 Expires 11/18/2011

Stephanie D. Jurton
 Notary Public
 My commission expires: 11-18-2011

LEAD FILE NUMBERS:

Amc 14598	Amc 389660
267423	390053
343969	392440
354965	

LEAD AMC SERIAL NUMBER	AMC SERIAL NUMBER(S)	NUMBER OF CLAIM(S)
14598	Amc 014600 - 604	5
"	014606 - 07	2
"	014609 - 014655	47
"	014657 - 695	39
"	014697 - 014779	83
"	014781 - 014818	38
"	014821 - 838	18
267423	267423 - 431	9
343969	343969 - 344004	36
354965	354965 - 355000	36
389660	389660 - 389688	29
"	389694 - 701	8
390053	390053 - 059	7
392440	392440 - 443	4
	Total	361
RECEIPT #	1746607	ENTERED INTO COMPUTER AUG 28 2008 PB VERIFIED
RECEIVED	07/23/2008	

Exhibit A

County: Pima

State: AZ

BLM Serial #	Claim Name	Original Recording		Amended Recording		Location
		Recording #	Page #	Recording #	Page #	
AMC 014600	ANTICIPATION #11	818	547	1306	302	SEC09-T18S-R12E
AMC 014601	ANTICIPATION NO. 13	836	415			SEC15-T18S-R12E
AMC 014602	ANTICIPATION NO. 14	836	416			SEC15-T18S-R12E
AMC 014603	ANTICIPATION # 18	836	420	1306	303	SEC10-T18S-R12E
AMC 014604	ANTICIPATION #19	836	421	1306	304	SEC10-T18S-R12E
AMC 014606	ANTICIPATION #22	915	300			SEC15-T18S-R12E
AMC 014607	ANTICIPATION #23	915	301			SEC15-T18S-R12E
AMC 014609	ANTICIPATION #25	923	598			SEC15-T18S-R12E
AMC 014610	BLACK JACK #1	77	289	2270	231	SEC07-T18S-R12E
AMC 014611	BLACK JACK #2	77	288	2280	467	SEC07-T18S-R12E
AMC 014612	BLACK JACK #3	77	287	2280	468	SEC07-T18S-R12E
AMC 014613	BLACK JACK #4	77	286	2280	469	SEC07-T18S-R12E
AMC 014614	BLACK JACK EXT. NO. 1	380	37	2280	489	SEC07-T18S-R12E
AMC 014615	BLACK JACK EXT. NO. 2	380	38	2280	490	SEC06-T18S-R12E
AMC 014616	BLUE BELL 1	808	587	2838	180	SEC10-T18S-R12E
AMC 014617	BLUE BELL 2	808	588	2838	181	SEC03-T18S-R12E
AMC 014618	BLUE BELL 3	808	589	2838	182	SEC03-T18S-R12E
AMC 014619	BLUE BELL 4	808	590	2838	183	SEC04-T18S-R12E
AMC 014620	BLUE BELL 5	808	591	2838	184	SEC04-T18S-R12E
AMC 014621	BLUE BELL 6	808	592	2838	185	SEC04-T18S-R12E
AMC 014622	BLUE BELL 7	808	593	2838	186	SEC04-T18S-R12E
AMC 014623	BLUE BELL 8	808	594	2838	187	SEC04-T18S-R12E
AMC 014624	BLUE BELL 9	808	595	2838	188	SEC04-T18S-R12E
AMC 014625	BLUE BELL 10	808	596	2838	189	SEC03-T18S-R12E
AMC 014626	BLUE BELL 11	808	597	2838	190	SEC03-T18S-R12E
AMC 014627	BLUE BELL 12	808	598	2838	191	SEC03-T18S-R12E
AMC 014628	BLUE BELL 13	808	599	2838	192	SEC04-T18S-R12E
AMC 014629	BLUE BELL #14	808	600	2838	193	SEC04-T18S-R12E
AMC 014630	BLUE BELL 15	809	1	2838	194	SEC04-T18S-R12E
AMC 014631	BLUE BELL 16	809	2	2838	195	SEC04-T18S-R12E
AMC 014632	BLUE BELL 17	809	3	2838	196	SEC04-T18S-R12E
AMC 014633	BLUE BELL 18	809	4	2838	197	SEC04-T18S-R12E
AMC 014634	BLUE BELL 19	809	5	2838	198	SEC04-T18S-R12E
AMC 014635	BLUE BELL 20	809	6	2838	199	SEC04-T18S-R12E
AMC 014636	BLUE BELL 21	809	7	2838	200	SEC04-T18S-R12E
AMC 014637	BLUE BELL 22	809	8	2838	201	SEC03-T18S-R12E
AMC 014638	BOUNDARY #7	1340	322			SEC22-T18S-R12E

RECEIVED
 B.L.M. AZ STATE OFFICE

Date: 7/22/2008

Exhibit A

County: Pima

State: AZ

BLM Serial #	Claim Name	Original Recording		Amended Recording		Location
		Recording #	Page #	Recording #	Page #	
AMC 014639	BOUNDARY #8	1340	323			SEC22-T18S-R12E
AMC 014640	BOUNDARY #9	1340	324			SEC22-T18S-R12E
AMC 014641	BOUNDARY #10	1340	325			SEC22-T18S-R12E
AMC 014642	BOUNDARY #11	1340	326			SEC22-T18S-R12E
AMC 014643	BOUNDARY #12	1340	327			SEC22-T18S-R12E
AMC 014644	BOUNDARY #13	1340	328			SEC22-T18S-R12E
AMC 014645	BOUNDARY #14	1340	329			SEC22-T18S-R12E
AMC 014646	BOUNDARY #15	1340	330			SEC22-T18S-R12E
AMC 014647	BOUNDARY #16	1340	331			SEC22-T18S-R12E
AMC 014648	BOUNDARY #17	1340	332			SEC22-T18S-R12E
AMC 014649	BOUNDARY #18	1340	333			SEC22-T18S-R12E
AMC 014650	BOUNDARY #19	1340	334			SEC22-T18S-R12E
AMC 014651	BOUNDARY #20	1340	335			SEC22-T18S-R12E
AMC 014652	BOUNDARY #21	1340	336			SEC22-T18S-R12E
AMC 014653	BOUNDARY #22	1340	337			SEC22-T18S-R12E
AMC 014654	BOUNDARY #23 FRACTION	1340	338			SEC22-T18S-R12E
AMC 014655	BOUNDARY #24 FRACTION	1340	339			SEC22-T18S-R12E
AMC 014657	COPPER EMPIRE #2	638	148	1306	307	SEC09-T18S-R12E
AMC 014658	COPPER EMPIRE #3	817	51	1306	308	SEC09-T18S-R12E
AMC 014659	COPPER EMPIRE #4	817	52	1306	309	SEC09-T18S-R12E
AMC 014660	COPPER EMPIRE #5	817	53	1306	310	SEC09-T18S-R12E
AMC 014661	COPPER EMPIRE #6	817	54	1306	311	SEC09-T18S-R12E
AMC 014662	COPPER EMPIRE #7	817	55	2838	178	SEC09-T18S-R12E
AMC 014663	COPPER EMPIRE #8	817	56	1306	313	SEC09-T18S-R12E
AMC 014664	COPPER EMPIRE #9	817	57	2838	179	SEC04-T18S-R12E
AMC 014665	COPPER EMPIRE #10	817	58	1306	315	SEC10-T18S-R12E
AMC 014666	COPPER GIANT #1	638	139	2731	371	SEC05-T18S-R12E
AMC 014667	COPPER GIANT #2	638	140	2731	372	SEC04-T18S-R12E
AMC 014668	COPPER GIANT #3	638	141	2731	373	SEC05-T18S-R12E
AMC 014669	COPPER GIANT #4	638	142	2731	374	SEC05-T18S-R12E
AMC 014670	COPPER GIANT #5	638	143	2731	375	SEC05-T18S-R12E
AMC 014671	COPPER GIANT #6	638	144	2731	376	SEC05-T18S-R12E
AMC 014672	COPPER GIANT #7	638	145	2731	377	SEC05-T18S-R12E
AMC 014673	COPPER GIANT #8	638	146	2731	378	SEC05-T18S-R12E
AMC 014674	COPPER JOHN EXTENSION #19	580	199	1038	524	SEC20-T18S-R12E
AMC 014675	COPPER JOHN EXTENSION #21	580	201	1038	526	SEC16-T18S-R12E

RECEIVED
B.L.M. AZ STATE OFFICE

Date: 7/22/2008

Exhibit A

County: Pima

State: AZ

BLM Serial #	Claim Name	Original Recording		Amended Recording		Location
		Recording #	Page #	Recording #	Page #	
AMC 014676	COPPER JOHN EXTENSION #23	580	203	1038	527	SEC20-T18S-R12E
AMC 014677	COPPER JOHN EXTENSION #24	580	204	1063	584	SEC21-T18S-R12E
AMC 014678	COPPER JOHN EXTENSION #25	580	205	1038	528	SEC21-T18S-R12E
AMC 014679	COPPER JOHN EXTENSION #26	580	206	1049	250	SEC17-T18S-R12E
AMC 014680	COPPER JOHN EXTENSION #27	580	207	1063	585	SEC20-T18S-R12E
AMC 014681	COPPER JOHN EXTENSION #28	580	208	1063	586	SEC20-T18S-R12E
AMC 014682	COPPER JOHN EXTENSION #29	580	209	1063	587	SEC20-T18S-R12E
AMC 014683	COPPER JOHN EXTENSION #30	580	210	1063	588	SEC20-T18S-R12E
AMC 014684	COPPER JOHN EXTENSION #31	580	211	1079	541	SEC20-T18S-R12E
AMC 014685	COPPER JOHN EXTENSION #35	580	215	1049	251	SEC17-T18S-R12E
AMC 014686	COPPER JOHN EXTENSION #42	784	59	2740	104	SEC08-T18S-R12E
AMC 014687	COPPER JOHN EXTENSION #43	784	60	2740	105	SEC09-T18S-R12E
AMC 014688	DEC NO. 1	2241	152			SEC07-T18S-R12E
AMC 014689	DEC NO. 2	2241	153			SEC07-T18S-R12E
AMC 014690	ESCONDIDO #1	76	623	1742	78	SEC18-T18S-R12E
AMC 014691	FRIJOLE	76	547	2965	149	SEC17-T18S-R12E
AMC 014692	HOPE #1	1469	28			SEC07-T18S-R12E
AMC 014693	HOPE #2	1469	27			SEC18-T18S-R12E
AMC 014694	JULY NO 1	2331	293			SEC18-T18S-R12E
AMC 014695	JULY NO 2	2331	292			SEC18-T18S-R12E
AMC 014697	LUCKY BOY #1	76	547	1742	76	SEC18-T18S-R12E
AMC 014698	MAY 1	1756	197	2838	177	SEC09-T18S-R12E
AMC 014699	MAY BIRD #2	890	286	2485	333	SEC12-T18S-R11E
AMC 014700	MAY BIRD #3	890	287	2485	334	SEC12-T18S-R11E
AMC 014701	MAY BIRD #4	890	288	2485	335	SEC12-T18S-R11E
AMC 014702	MAY BIRD #5	890	289	2485	336	SEC12-T18S-R11E
AMC 014703	MAY BIRD #6	890	290	2485	337	SEC12-T18S-R11E
AMC 014704	MAY BIRD #7	890	291	2485	338	SEC12-T18S-R11E
AMC 014705	MAY BIRD #9	977	133	2485	339	SEC12-T18S-R11E
AMC 014706	MAY BIRD #10	977	134	2485	340	SEC12-T18S-R11E
AMC 014707	MAY BIRD #11	977	135	2485	341	SEC11-T18S-R11E
AMC 014708	MAY BIRD #16	977	140	2485	342	SEC12-T18S-R11E

Date: 7/22/2008

RECEIVED
 B.L.M. AZ STATE OFFICE
 PHOENIX ARIZONA
 2008 JUN 20 9:22 AM

Exhibit A

County: Pima

State: AZ

BLM Serial #	Claim Name	Original Recording		Amended Recording		Location
		Recording #	Page #	Recording #	Page #	
AMC 014709	MAY BIRD #17	977	141	2485	343	SEC12-T18S-R11E
AMC 014710	MAY BIRD #18	977	142	2485	344	SEC12-T18S-R11E
AMC 014711	MAY BIRD #19	977	143	2485	345	SEC12-T18S-R11E
AMC 014712	MAY BIRD #21	977	145	2485	346	SEC07-T18S-R12E
AMC 014713	MAY BIRD #36	1484	547	2485	347	SEC13-T18S-R11E
AMC 014714	MAY BIRD #37	1484	548	2485	348	SEC07-T18S-R12E
AMC 014715	MAY BIRD #38	1484	549	2485	349	SEC13-T18S-R11E
AMC 014716	MAY BIRD #39	1484	550	2485	350	SEC18-T18S-R12E
AMC 014717	MAY BIRD #40	1484	551	2485	351	SEC13-T18S-R11E
AMC 014718	MAY BIRD #41	1484	552	2485	352	SEC18-T18S-R12E
AMC 014719	MAY BIRD #42	1484	553	2485	353	SEC18-T18S-R12E
AMC 014720	MAY BIRD #43	1484	554	2485	354	SEC18-T18S-R12E
AMC 014721	MAY BIRD #44	1484	555	2485	355	SEC18-T18S-R12E
AMC 014722	MAY BIRD #51	1484	562	2465	356	SEC07-T18S-R12E
AMC 014723	MAY BIRD #52	1484	563	2485	357	SEC12-T18S-R11E
AMC 014724	MAY BIRD #58	1484	569	2485	358	SEC06-T18S-R12E
AMC 014725	MAY BIRD #59	1484	570	2485	359	SEC06-T18S-R12E
AMC 014726	MAY BIRD #60	1484	571	2485	360	SEC06-T18S-R12E
AMC 014727	MAY BIRD #62	1484	573	2485	361	SEC06-T18S-R12E
AMC 014728	MONZONITE NO. 1	1602	116			SEC04-T18S-R12E
AMC 014729	NEW YEARS EVE EXT. #12	638	131	2731	379	SEC09-T18S-R12E
AMC 014730	NEW YEARS EVE EXT. #13	638	132	2731	380	SEC09-T18S-R12E
AMC 014731	NEW YEARS EVE EXT. #14	641	66	2731	381	SEC09-T18S-R12E
AMC 014732	NEW YEARS EVE EXT. #15	638	133	2731	382	SEC09-T18S-R12E
AMC 014733	NEW YEARS EVE EXT. #16	638	138	2747	206	SEC08-T18S-R12E
AMC 014734	NEW YEARS EVE EXT. #17	638	129	2731	384	SEC08-T18S-R12E
AMC 014735	NEW YEARS EVE EXT. #18	638	135	2731	385	SEC08-T18S-R12E
AMC 014736	NEW YEARS EVE EXT. #19	638	130	2731	386	SEC09-T18S-R12E
AMC 014737	NEW YEARS EVE EXT. #20	638	134	2731	387	SEC08-T18S-R12E
AMC 014738	NEW YEARS EVE EXT. #21	638	137	2731	388	SEC04-T18S-R12E
AMC 014739	NEW YEARS EVE EXT. #22	638	136	2747	205	SEC08-T18S-R12E
AMC 014740	OAKIE #1	821	79	1079	538	SEC20-T18S-R11E

Date: 7/22/2008

RECEIVED
 B.L.M. AZ STATE OFFICE
 PIMA COUNTY
 JUL 22 2008

RECEIVED
B.L.M. AZ STATE OFFICE

2008 JUL 23 A 9:22
PHOENIX, ARIZONA

Exhibit A

County: Pima

State: AZ

BLM Serial #	Claim Name	Original Recording		Amended Recording		Location
		Recording #	Page #	Recording #	Page #	
AMC 014741	OAKIE #6	821	84	1079	539	SEC20-T18S-R12E
AMC 014742	OAKIE #9	821	87	1079	540	SEC20-T18S-R12E
AMC 014743	OAKIE NO. 21	2302	199			SEC20-T18S-R12E
AMC 014744	OAKIE NO. 22	2302	200			SEC20-T18S-R12E
AMC 014745	OAKIE NO. 23	2302	201			SEC20-T18S-R12E
AMC 014746	OAKIE NO. 24	2302	202			SEC20-T18S-R12E
AMC 014747	OAKIE NO. 25	2302	203			SEC20-T18S-R12E
AMC 014748	OAKIE NO. 26	2302	204			SEC20-T18S-R12E
AMC 014749	OAKIE NO. 27	2302	205			SEC20-T18S-R12E
AMC 014750	OCTOBER NO. 2	2469	245			SEC12-T18S-R12E
AMC 014751	PANA BLANCA EXT. NO. 1	784	62	2379	301	SEC06-T18S-R12E
AMC 014752	PANA BLANCA EXT. NO. 2	784	63	2379	302	SEC07-T18S-R12E
AMC 014753	PANA BLANCA EXT. NO. 3	784	64	2379	303	SEC06-T18S-R12E
AMC 014754	PANA BLANCA EXT. NO. 4	784	65	2379	304	SEC06-T18S-R12E
AMC 014755	PANA BLANCA EXT. NO. 5	784	66	2556	374	SEC07-T18S-R12E
AMC 014756	PANA BLANCA EXTENTION #6	784	68	2379	306	SEC07-T18S-R12E
AMC 014757	PANA BLANCA EXTENTION #7	784	67	2556	375	SEC07-T18S-R12E
AMC 014758	PANA BLANCA EXT. NO. 8	784	69	2379	308	SEC12-T18S-R11E
AMC 014759	P. B. NO. 2	2314	299	2444	238	SEC07-T18S-R12E
AMC 014760	P. B. NO. 5	2330	287	2384	183	SEC06-T18S-R12E
AMC 014761	P. B. NO. 8	2380	290			SEC08-T18S-R12E
AMC 014762	PENA BLANCA #5	681	235	2379	294	SEC05-T18S-R12E
AMC 014763	PLADA #1	2731	365			SEC08-T18S-R12E
AMC 014764	PLADA #2	2731	366			SEC09-T18S-R12E
AMC 014765	PLADA #3	2731	367	2747	207	SEC08-T18S-R12E
AMC 014766	PLADA #4	2731	368			SEC09-T18S-R12E
AMC 014767	PLADA #5	2731	369			SEC09-T18S-R12E
AMC 014768	PLADA #6	2731	370	2769	82	SEC09-T18S-R12E
AMC 014769	QUARTZ HILL #3	1648	596	2485	362	SEC18-T18S-R12E
AMC 014770	RED HILL EXTENSION #1	512	411	1072	586	SEC20-T18S-R12E
AMC 014771	RED HILL EXTENSION #2	512	412	1003	382	SEC20-T18S-R12E
AMC 014772	RED HILL EXTENSION #3	512	413	1049	254	SEC20-T18S-R12E

Date: 7/22/2008

RECEIVED
B.L.M. AZ STATE OFFICE

2008 JUL 23
PHOENIX, ARIZONA
A
S

Exhibit A

County: Pima

State: AZ

BLM Serial #	Claim Name	Original Recording		Amended Recording		Location
		Recording #	Page #	Recording #	Page #	
AMC 014773	RED HILL EXTENSION #6	646	241	1063	575	SEC10-T18S-R12E
AMC 014774	RED HILL EXTENSION #7	646	242	1072	587	SEC20-T18S-R12E
AMC 014775	RED HILL EXTENSION #10	646	244	1072	588	SEC20-T18S-R12E
AMC 014776	RED HILL EXTENSION #11	646	245	1063	572	SEC20-T18S-R12E
AMC 014777	RED HILL EXTENSION #12	646	246	1063	573	SEC20-T18S-R12E
AMC 014778	RED HILL EXTENSION #13	646	247	1049	256	SEC17-T18S-R12E
AMC 014779	RED HILL EXTENSION #17	821	78	1049	257	SEC17-T18S-R12E
AMC 014781	RESERVE NO. 7	822	486			SEC10-T18S-R12E
AMC 014782	RESERVE NO. 8	822	487			SEC10-T18S-R12E
AMC 014783	RESERVE NO. 9	822	488			SEC10-T18S-R12E
AMC 014784	RESERVE NO. 10	822	489			SEC10-T18S-R12E
AMC 014785	RESERVE NO. 11	822	490			SEC10-T18S-R12E
AMC 014786	RESERVE NO. 12	822	491			SEC10-T18S-R12E
AMC 014787	RESERVE NO. 13	822	492			SEC15-T18S-R12E
AMC 014788	RESERVE NO. 14	822	493			SEC10-T18S-R12E
AMC 014789	RESERVE #15	822	494	1154	188	SEC15-T18S-R12E
AMC 014790	RESERVE #16	923	581			SEC15-T18S-R12E
AMC 014791	RESERVE #17	923	592			SEC15-T18S-R12E
AMC 014792	RESERVE #18	923	593			SEC15-T18S-R12E
AMC 014793	RESERVE #19	923	594	1154	189	SEC15-T18S-R12E
AMC 014794	RESERVE #20	923	595			SEC15-T18S-R12E
AMC 014795	RESERVE #21	923	596			SEC15-T18S-R12E
AMC 014796	RESERVE #22	932	353			SEC15-T18S-R12E
AMC 014797	RESERVE #23	923	582			SEC15-T18S-R12E
AMC 014798	RESERVE #24	923	583			SEC15-T18S-R12E
AMC 014799	RESERVE #25	923	584			SEC15-T18S-R12E
AMC 014800	RESERVE #26	923	585			SEC15-T18S-R12E
AMC 014801	RESERVE #27	923	586			SEC15-T18S-R12E
AMC 014802	RESERVE #28	923	587			SEC15-T18S-R12E
AMC 014803	RESERVE #29	935	586			SEC15-T18S-R12E
AMC 014804	RESERVE #30	923	588			SEC15-T18S-R12E
AMC 014805	RESERVE #31	923	589			SEC15-T18S-R12E
AMC 014806	RESERVE #32	923	590			SEC15-T18S-R12E
AMC 014807	RESERVE #33	923	591			SEC15-T18S-R12E

Date: 7/22/2008

Exhibit A

County: Pima

State: AZ

<u>BLM Serial #</u>	<u>Claim Name</u>	<u>Original Recording</u>		<u>Amended Recording</u>		<u>Location</u>
		<u>Recording #</u>	<u>Page #</u>	<u>Recording #</u>	<u>Page #</u>	
AMC 014808	RESERVE #34	935	565			SEC15-T18S-R12E
AMC 014809	RESERVE NO. 36 FRACTION	2302	215			SEC15-T18S-R12E
AMC 014810	RESERVE NO. 37 FRACTION	2302	216			SEC15-T18S-R12E
AMC 014811	RESERVE NO. 38 FRACTION	2302	217			SEC15-T18S-R12E
AMC 014812	RESERVE NO. 39 FRACTION	2302	218			SEC15-T18S-R12E
AMC 014813	SEPT. NO 4	2331	291			SEC06-T18S-R12E
AMC 014814	SEPT. NO 5	2331	290			SEC12-T18S-R11E
AMC 014815	SEPT. NO 6	2331	289			SEC12-T18S-R11E
AMC 014816	TINAJA #3	836	404	1063	578	SEC15-T18S-R12E
AMC 014817	TINAJA #4	836	405	1063	579	SEC21-T18S-R12E
AMC 014818	TINAJA #5	836	406	1063	580	SEC21-T18S-R12E
AMC 014821	TINAJA #9	836	410	1063	581	SEC21-T18S-R12E
AMC 014822	TINAJA #10	836	411	1063	582	SEC21-T18S-R12E
AMC 014823	TINAJA #11	836	412	1072	589	SEC21-T18S-R12E
AMC 014824	TINAJA #12	836	413	1063	583	SEC21-T18S-R12E
AMC 014825	TINAJA NO. 14	883	17			SEC21-T18S-R12E
AMC 014826	TINAJA #16	915	298	1089	153	SEC15-T18S-R12E
AMC 014827	TINAJA NO. 19	2302	207			SEC21-T18S-R12E
AMC 014828	TINAJA NO. 20	2302	208			SEC21-T18S-R12E
AMC 014829	TINAJA NO. 21	2302	209			SEC21-T18S-R12E
AMC 014830	TINAJA NO. 22	2302	210			SEC21-T18S-R12E
AMC 014831	TINAJA NO. 23	2302	211			SEC21-T18S-R12E
AMC 014832	TINAJA NO. 24	2302	212			SEC22-T18S-R12E
AMC 014833	TINAJA NO. 25	2302	213			SEC21-T18S-R12E
AMC 014834	TINAJA NO. 26	2302	214			SEC22-T18S-R12E
AMC 014835	VIRGINIA #1	1734	53	1746	522	SEC17-T18S-R12E
AMC 014836	VIRGINIA #2	1734	54	1746	523	SEC17-T18S-R12E
AMC 014837	VIRGINIA #3	1734	55	1746	524	SEC17-T18S-R12E
AMC 014838	VIRGINIA #4	1734	56	1748	571	SEC17-T18S-R12E
AMC 267423	ANTICIPATION # 9	8011	2117			SEC10-T18S-R12E
AMC 267424	ANTICIPATION #10	8011	2120			SEC10-T18S-R12E
AMC 267425	ANTICIPATION #20	8011	2123			SEC10-T18S-R12E
AMC 267426	ANTICIPATION #24	8011	2125			SEC15-T18S-R12E
AMC 267427	TINAJA NO. 6	8011	2135			SEC22-T18S-R12E
AMC 267428	TINAJA NO. 7	8011	2133			SEC21-T18S-R12E
AMC 267429	COPPER EMPIRE #1	8011	2127			SEC09-T18S-R12E

Date: 7/22/2008

2008 JUL 23 9 22 AM
 PHOENIX, ARIZONA

RECEIVED
 B.L.M. AZ STATE OFFICE

Exhibit A

County: Pima

State: AZ

<u>BLM Serial#</u>	<u>Claim Name</u>	<u>Original Recording</u>		<u>Amended Recording</u>		<u>Location</u>
		<u>Recording #</u>	<u>Page #</u>	<u>Recording #</u>	<u>Page #</u>	
AMC 267430	JULY NO. 5	8011	2129			SEC06-T18S-R12E
AMC 267431	RESERVE #3	8011	2131			SEC06-T18S-R12E
AMC 343969	OXIDE 1	10401	205			SEC06-T18S-R12E
AMC 343970	OXIDE 2	10401	207			SEC06-T18S-R12E
AMC 343971	OXIDE 3	10401	209			SEC06-T18S-R12E
AMC 343972	OXIDE 4	10401	211			SEC06-T18S-R12E
AMC 343973	OXIDE 5	10401	213			SEC05-T18S-R12E
AMC 343974	OXIDE 6	10401	215			SEC05-T18S-R12E
AMC 343975	OXIDE 7	10401	217			SEC05-T18S-R12E
AMC 343976	OXIDE 8	10401	219			SEC05-T18S-R12E
AMC 343977	OXIDE 9	10401	221			SEC05-T18S-R12E
AMC 343978	OXIDE 10	10401	223			SEC05-T18S-R12E
AMC 343979	OXIDE 11	10401	225			SEC05-T18S-R12E
AMC 343980	OXIDE 12	10401	227			SEC05-T18S-R12E
AMC 343981	OXIDE 13	10401	229			SEC05-T18S-R12E
AMC 343982	OXIDE 14	10401	231			SEC05-T18S-R12E
AMC 343983	OXIDE 15	10401	233			SEC05-T18S-R12E
AMC 343984	OXIDE 16	10401	235			SEC05-T18S-R12E
AMC 343985	OXIDE 17	10401	237			SEC05-T18S-R12E
AMC 343986	OXIDE 18	10401	239			SEC05-T18S-R12E
AMC 343987	OXIDE 19	10401	241			SEC05-T18S-R12E
AMC 343988	OXIDE 20	10401	243			SEC05-T18S-R12E
AMC 343989	OXIDE 21	10401	245			SEC05-T18S-R12E
AMC 343990	OXIDE 22	10401	247			SEC05-T18S-R12E
AMC 343991	OXIDE 23	10401	249			SEC05-T18S-R12E
AMC 343992	OXIDE 24	10401	251			SEC05-T18S-R12E
AMC 343993	OXIDE 25	10401	253			SEC06-T18S-R12E
AMC 343994	OXIDE 26	10401	255			SEC06-T18S-R12E
AMC 343995	OXIDE 27	10401	257			SEC05-T18S-R12E
AMC 343996	OXIDE 28	10401	259			SEC05-T18S-R12E
AMC 343997	OXIDE 29	10401	261			SEC05-T18S-R12E
AMC 343998	OXIDE 30	10401	263			SEC05-T18S-R12E
AMC 343999	OXIDE 31	10401	265			SEC05-T18S-R12E
AMC 344000	OXIDE 32	10401	267			SEC05-T18S-R12E
AMC 344001	OXIDE 33	10401	269			SEC05-T18S-R12E
AMC 344002	OXIDE 34	10401	271			SEC05-T18S-R12E
AMC 344003	OXIDE 35	10401	273			SEC05-T18S-R12E
AMC 344004	OXIDE 36	10401	275			SEC05-T18S-R12E

Date: 7/22/2008

PHOENIX, ARIZONA

2008 JUL 23

RECEIVED
B.L.M. AZ STATE OFFICE

RECEIVED
B.L.M. AZ STATE OFFICE

PHOENIX, ARIZONA

2008 JUL 23

Exhibit A

County: Pima

State: AZ

BLM Serial #	Claim Name	Original Recording		Amended Recording		Location
		Recording #	Page #	Recording #	Page #	
AMC 354965	JAKE #1	11455	2469			SEC11-T18S-R12E
AMC 354966	JAKE #2	11455	2471			SEC11-T18S-R12E
AMC 354967	JAKE #3	11455	2473			SEC11-T18S-R12E
AMC 354968	JAKE #4	11455	2475			SEC11-T18S-R12E
AMC 354969	JAKE #5	11455	2477			SEC11-T18S-R12E
AMC 354970	JAKE #6	11455	2479			SEC11-T18S-R12E
AMC 354971	JAKE #7	11455	2481			SEC11-T18S-R12E
AMC 354972	JAKE #8	11455	2483			SEC11-T18S-R12E
AMC 354973	JAKE #9	11455	2485			SEC11-T18S-R12E
AMC 354974	JAKE #10	11455	2487			SEC11-T18S-R12E
AMC 354975	JAKE #11	11455	2489			SEC11-T18S-R12E
AMC 354976	JAKE #12	11455	2491			SEC11-T18S-R12E
AMC 354977	JAKE #13	11455	2493			SEC11-T18S-R12E
AMC 354978	JAKE #14	11455	2495			SEC11-T18S-R12E
AMC 354979	JAKE #15	11455	2497			SEC11-T18S-R12E
AMC 354980	JAKE #16	11455	2499			SEC12-T18S-R12E
AMC 354981	JAKE #17	11455	2501			SEC12-T18S-R12E
AMC 354982	JAKE #18	11455	2503			SEC12-T18S-R12E
AMC 354983	JAKE #19	11455	2505			SEC12-T18S-R12E
AMC 354984	JAKE #20	11455	2507			SEC12-T18S-R12E
AMC 354985	JAKE #21	11455	2509			SEC12-T18S-R12E
AMC 354986	JAKE #22	11455	2511			SEC12-T18S-R12E
AMC 354987	JAKE #23	11455	2513			SEC12-T18S-R12E
AMC 354988	JAKE #24	11455	2515			SEC12-T18S-R12E
AMC 354989	JAKE #25	11455	2517			SEC12-T18S-R12E
AMC 354990	JAKE #26	11455	2519			SEC12-T18S-R12E
AMC 354991	JAKE #27	11455	2521			SEC12-T18S-R12E
AMC 354992	JAKE #28	11455	2523			SEC12-T18S-R12E
AMC 354993	JAKE #29	11455	2525			SEC12-T18S-R12E
AMC 354994	JAKE #30	11455	2527			SEC12-T18S-R12E
AMC 354995	JAKE #31	11455	2529			SEC12-T18S-R12E
AMC 354996	JAKE #32	11455	2531			SEC12-T18S-R12E
AMC 354997	JAKE #33	11455	2533			SEC12-T18S-R12E
AMC 354998	JAKE #34	11455	2535			SEC12-T18S-R12E
AMC 354999	JAKE #35	11455	2537			SEC12-T18S-R12E
AMC 355000	JAKE #36	11455	2539			SEC12-T18S-R12E
AMC 389660	SIR #1	13245	553			SEC04-T18S-R12E
AMC 389661	SIR #2	13245	555			SEC04-T18S-R12E

Date: 7/22/2008

RECEIVED
B.L.M. AZ STATE OFFICE

2008 JUL 23 A
PHOENIX, ARIZONA

Exhibit A

County: Pima

State: AZ

BLM Serial #	Claim Name	Original Recording		Amended Recording		Location
		Recording #	Page #	Recording #	Page #	
AMC 389662	SIR #3	13245	557			SEC04-T18S-R12E
AMC 389663	SIR #4	13245	559			SEC04-T18S-R12E
AMC 389664	SIR #5	13245	561			SEC04-T18S-R12E
AMC 389665	SIR #6	13245	563			SEC04-T18S-R12E
AMC 389666	SIR #7	13245	565			SEC04-T18S-R12E
AMC 389667	SIR #8	13245	567			SEC04-T18S-R12E
AMC 389668	SIR #9	13245	569			SEC04-T18S-R13E
AMC 389669	SIR #10	13245	571			SEC04-T18S-R12E
AMC 389670	SIR #11	13245	573			SEC04-T18S-R12E
AMC 389671	SIR #12	13245	575			SEC04-T18S-R12E
AMC 389672	SIR #13	13245	577			SEC04-T18S-R12E
AMC 389673	SIR #14	13245	579			SEC04-T18S-R12E
AMC 389674	SIR #15	13245	581			SEC04-T18S-R12E
AMC 389675	SIR #16	13245	583			SEC04-T18S-R12E
AMC 389676	SIR #17	13245	585			SEC04-T18S-R12E
AMC 389677	SIR #18	13245	587			SEC04-T18S-R12E
AMC 389678	SIR #19	13245	589			SEC04-T18S-R12E
AMC 389679	SIR #20	13245	591			SEC04-T18S-R12E
AMC 389680	SIR #21	13245	593			SEC04-T18S-R12E
AMC 389681	SIR #22	13245	595			SEC04-T18S-R12E
AMC 389682	SIR #23	13245	597			SEC04-T18S-R12E
AMC 389683	SIR #24	13245	599			SEC04-T18S-R12E
AMC 389684	SIR #25	13245	601			SEC04-T18S-R12E
AMC 389685	SIR #26	13245	603			SEC04-T18S-R12E
AMC 389686	SIR #27	13245	605			SEC04-T18S-R12E
AMC 389687	SIR #28	13245	607			SEC04-T18S-R12E
AMC 389688	SIR #29	13245	609			SEC04-T18S-R12E
AMC 389694	SIR #35	13245	621			SEC01-T18S-R12E
AMC 389695	SIR #36	13245	623			SEC01-T18S-R12E
AMC 389696	SIR #37	13245	625			SEC04-T18S-R12E
AMC 389697	SIR #38	13245	627			SEC04-T18S-R12E
AMC 389698	SIR #39	13245	629			SEC04-T18S-R12E
AMC 389699	SIR #40	13245	631			SEC04-T18S-R12E
AMC 389700	SIR #41	13245	633			SEC04-T18S-R12E
AMC 389701	SIR #42	13245	635			SEC04-T18S-R12E
AMC 390053	BND #1	13258	219			SEC23-T18S-R12E
AMC 390054	BND #2	13258	221			SEC23-T18S-R12E
AMC 390055	BND #3	13258	223			SEC23-T18S-R12E

Exhibit A

County: Pima

State: AZ

BLM Serial #	Claim Name	Original Recording		Amended Recording		Location
		Recording #	Page #	Recording #	Page #	
AMC 390056	BND #4	13258	225			SEC23-T18S-R12E
AMC 390057	BND #5	13258	227			SEC23-T18S-R12E
AMC 390058	BND #6	13258	229			SEC23-T18S-R12E
AMC 390059	BND #7	13258	231			SEC23-T18S-R12E
AMC 392440	CGO-1	13312	161			SEC05-T18S-R12E
AMC 392441	CGO-2	13312	163			SEC04-T18S-R12E
AMC 392442	CGO-3	13312	165			SEC04-T18S-R12E
AMC 392443	CGO-4	13312	167			SEC04-T18S-R12E
No. Of Claims	361					

ENTERED INTO COMPUTER

AUG 28 2008 *PB*

RECEIVED
B.L.M. AZ STATE OFFICE
2008 JUL 23 A 9: 22
PHOENIX, ARIZONA

Message:

361 ROWS RETRIEVED

CBS Export Results Report

Include Resolved Records

Record Status

- Error Records (E/M/I)**
- Accepted Records (A/W)**
- "On Hold" Records (H)**
- All Records (for s/n or receipt nr)**
- Exported, No Results From CBS**
- New (not yet exported)**

Enter export Date (mm/dd/yyyy)

Serial Number match (optional)

Receipt Nr (optional)

Export Nr (exclusive)

LR2000 User (defaults to login)

Search Criteria Responsible Area (Error)

ALL

1746607

ALL

- User (U,X)**
- Programmer (P,X)**
- All (U,P,X)**

[User Guide](#)

	Resend?	Export Nr	A/D	Serial Nr	Multi	Code	\$ Amount	Remarks	Receipt Nr	LR2000 User	#Msg	Resolved
<<<												
<<												
<												
>												
>>												
>>>												
	1	<input checked="" type="checkbox"/>										
		1934410	A	AMC14601		582	125.00	2009	1746607	P5BROWN		

United States Department of the Interior

Bureau of Land Management
 BUSINESS & SUPPORT SVCS DIV
 ONE N CENTRAL AVE SUITE 800
 PHOENIX, AZ 85004 -4427
 Phone: (602) 417-9200

Receipt

No:

1746607

Transaction #: 1803765		ENTERED INTO COMPUTER AUG 28 2008 PB + VERIFIED
Date of Transaction: 07/23/2008		
CUSTOMER:	D STILLWELL FREEPORT MCMORAN CORP ONE NORTH CENTRAL AVE PHOENIX, AZ 85004	

LINE #	QTY	DESCRIPTION	REMARKS	UNIT PRICE	TOTAL
1	1.00	LOCATABLE MINERALS / MINING CLAIMS-NOT NEW-UNADJUD, ONE AUTH NO. ONLY / MINING CLAIM MONEY RECEIVED (455) CASES: AMC14600/\$45125.00	MAINT 2009/361	- n/a -	45125.00
TOTAL:					\$45,125.00

PAYMENT INFORMATION			
1	AMOUNT:	\$45,125.00	POSTMARKED: N/A
	TYPE:	CHECK	RECEIVED: 07/23/2008
	CHECK NO:	619102	
	NAME:	FREEPORT MCMORAN CORP STILLWELL, D ONE NORTH CENTRAL AVE PHOENIX AZ 85004	

REMARKS

This receipt was generated by the automated BLM Collections and Billing System and is a paper representation of a portion of the official electronic record contained therein.

Message:

313 ROWS RETRIEVED

CBS Export Results Report

Include Resolved Records

Record Status

- Error Records (E/M/I)
- Accepted Records (A/W)
- "On Hold" Records (H)
- All Records (for s/n or receipt nr)
- Exported, No Results From CBS
- New (not yet exported)

Search Criteria

Enter export Date (mm/dd/yyyy) ALL
Serial Number match (optional)
Receipt Nr (optional) 1539783
Export Nr (exclusive)
LR2000 User (defaults to login) ALL

Responsible Area (Errors Only)

- User (U,X)
- Programmer (P,X)
- All (U,P,X)

Query

Reset

[User Guide](#)

	Resend?	Export Nr	A/D	Serial Nr	Mult	Code	\$ Amount	Remarks	Receipt Nr	LR2000 User	#Msg	Resolved?	OK	Stat	A
1	<input type="checkbox"/>	1328036	A	AMC14600		582	125.00	2008	1539783	P5BROWN		<input type="checkbox"/>			

August 1, 2007

After recording, return to:
Phelps Dodge Corporation
Attn: D. Stillwell
1 North Central Avenue
Phoenix, AZ 85004

RECEIVED
B.L.M. AZ STATE OFFICE

2007 AUG -9 A 10: 22

PHOENIX, ARIZONA

AMC 14598

267423

343969

354965

Bureau of Land Management
Department of the Interior
One N. Central Avenue
Phoenix, AZ 85004

2007

NOTICE OF INTENT TO HOLD MINING CLAIMS AND PAYMENT OF BLM MAINTENANCE FEE

Re: Payment of Annual Claim Maintenance Fee

Dear Sir or Madam:

This will serve as notice that Phelps Dodge Sierrita, Inc., formerly known as Cyprus Sierrita Corporation, whose address for purposes of this filing is Land and Water Department, One North Central Ave., 17th Floor, Phoenix, Arizona 85004, intends to hold the mining claims and/or mill sites described on Exhibit A attached hereto for the assessment year ending at 12 o'clock, noon, on September 1, 2008 by payment of the annual maintenance fee of \$125 per claim or site. Payment of such amount is made herewith for such assessment year for each of the claims and sites, the name, and BLM serial number with the book and page or index number of recording of the location notice in the official records of Pima County, Arizona, of which, is set forth on Exhibit A attached hereto and by this reference incorporated herein.


Donald A. Stillwell

Donald A. Stillwell for
Phelps Dodge Sierrita, Inc.

State of Arizona)
) ss.
County of Maricopa)

The foregoing instrument was acknowledged before me on Aug 8, 2007, by Donald A. Stillwell, on behalf of Phelps Dodge Sierrita, Inc.

(Seal)



Leslie Nielsen
Notary Public
My commission expires: 9-30-08

EXHIBIT A

2007 AUG -9 A 10: 23

County: Pima

State: AZ

BLM Serial #	Claim Name	Original Recording		Amended Recording		Location
		Recording #	Page #	Recording #	Page #	
AMC 014600	ANTICIPATION #11	818	547	1306	302	PHOENIX, ARIZONA SEC09-T18S-R12E
AMC 014601	ANTICIPATION NO. 13	836	415			SEC15-T18S-R12E
AMC 014602	ANTICIPATION NO. 14	836	416			SEC15-T18S-R12E
AMC 014603	ANTICIPATION # 18	836	420	1306	303	SEC10-T18S-R12E
AMC 014604	ANTICIPATION #19	836	421	1306	304	SEC10-T18S-R12E
AMC 014606	ANTICIPATION #22	915	300			SEC15-T18S-R12E
AMC 014607	ANTICIPATION #23	915	301			SEC15-T18S-R12E
AMC 014609	ANTICIPATION #25	923	598			SEC15-T18S-R12E
AMC 014610	BLACK JACK #1	77	289	2270	231	SEC07-T18S-R12E
AMC 014611	BLACK JACK #2	77	288	2280	467	SEC07-T18S-R12E
AMC 014612	BLACK JACK #3	77	287	2280	468	SEC07-T18S-R12E
AMC 014613	BLACK JACK #4	77	286	2280	469	SEC07-T18S-R12E
AMC 014614	BLACK JACK EXT. NO. 1	380	37	2280	489	SEC07-T18S-R12E
AMC 014615	BLACK JACK EXT. NO. 2	380	38	2280	490	SEC06-T18S-R12E
AMC 014616	BLUE BELL 1	808	587	2838	180	SEC10-T18S-R12E
AMC 014617	BLUE BELL 2	808	588	2838	181	SEC03-T18S-R12E
AMC 014618	BLUE BELL 3	808	589	2838	182	SEC03-T18S-R12E
AMC 014619	BLUE BELL 4	808	590	2838	183	SEC04-T18S-R12E
AMC 014620	BLUE BELL 5	808	591	2838	184	SEC04-T18S-R12E
AMC 014621	BLUE BELL 6	808	592	2838	185	SEC04-T18S-R12E
AMC 014622	BLUE BELL 7	808	593	2838	186	SEC04-T18S-R12E
AMC 014623	BLUE BELL 8	808	594	2838	187	SEC04-T18S-R12E
AMC 014624	BLUE BELL 9	808	595	2838	188	SEC04-T18S-R12E
AMC 014625	BLUE BELL 10	808	596	2838	189	SEC03-T18S-R12E
AMC 014626	BLUE BELL 11	808	597	2838	190	SEC03-T18S-R12E
AMC 014627	BLUE BELL 12	808	598	2838	191	SEC03-T18S-R12E
AMC 014628	BLUE BELL 13	808	599	2838	192	SEC04-T18S-R12E
AMC 014629	BLUE BELL #14	808	600	2838	193	SEC04-T18S-R12E
AMC 014630	BLUE BELL 15	809	1	2838	194	SEC04-T18S-R12E
AMC 014631	BLUE BELL 16	809	2	2838	195	SEC04-T18S-R12E
AMC 014632	BLUE BELL 17	809	3	2838	196	SEC04-T18S-R12E
AMC 014633	BLUE BELL 18	809	4	2838	197	SEC04-T18S-R12E
AMC 014634	BLUE BELL 19	809	5	2838	198	SEC04-T18S-R12E
AMC 014635	BLUE BELL 20	809	6	2838	199	SEC04-T18S-R12E
AMC 014636	BLUE BELL 21	809	7	2838	200	SEC04-T18S-R12E
AMC 014637	BLUE BELL 22	809	8	2838	201	SEC03-T18S-R12E
AMC 014638	BOUNDARY #7	1340	322			SEC22-T18S-R12E
AMC 014639	BOUNDARY #8	1340	323			SEC22-T18S-R12E
AMC 014640	BOUNDARY #9	1340	324			SEC22-T18S-R12E
AMC 014641	BOUNDARY #10	1340	325			SEC22-T18S-R12E
AMC 014642	BOUNDARY #11	1340	326			SEC22-T18S-R12E
AMC 014643	BOUNDARY #12	1340	327			SEC22-T18S-R12E

Date: 8/7/2007

EXHIBIT A

RECEIVED
B.L.M. AZ STATE OFFICE

2007 AUG -9 A 10: 23

County: Pima

State: AZ

BLM Serial #	Claim Name	Original Recording		Amended Recording		Location
		Recording #	Page #	Recording #	Page #	
AMC 014644	BOUNDARY #13	1340	328			SEC22-T18S-R12E
AMC 014645	BOUNDARY #14	1340	329			SEC22-T18S-R12E
AMC 014646	BOUNDARY #15	1340	330			SEC22-T18S-R12E
AMC 014647	BOUNDARY #16	1340	331			SEC22-T18S-R12E
AMC 014648	BOUNDARY #17	1340	332			SEC22-T18S-R12E
AMC 014649	BOUNDARY #18	1340	333			SEC22-T18S-R12E
AMC 014650	BOUNDARY #19	1340	334			SEC22-T18S-R12E
AMC 014651	BOUNDARY #20	1340	335			SEC22-T18S-R12E
AMC 014652	BOUNDARY #21	1340	336			SEC22-T18S-R12E
AMC 014653	BOUNDARY #22	1340	337			SEC22-T18S-R12E
AMC 014654	BOUNDARY #23 FRACTION	1340	338			SEC22-T18S-R12E
AMC 014655	BOUNDARY #24 FRACTION	1340	339			SEC22-T18S-R12E
AMC 014657	COPPER EMPIRE #2	638	148	1306	307	SEC09-T18S-R12E
AMC 014658	COPPER EMPIRE #3	817	51	1306	308	SEC09-T18S-R12E
AMC 014659	COPPER EMPIRE #4	817	52	1306	309	SEC09-T18S-R12E
AMC 014660	COPPER EMPIRE #5	817	53	1306	310	SEC09-T18S-R12E
AMC 014661	COPPER EMPIRE #6	817	54	1306	311	SEC09-T18S-R12E
AMC 014662	COPPER EMPIRE #7	817	55	2838	178	SEC09-T18S-R12E
AMC 014663	COPPER EMPIRE #8	817	56	1306	313	SEC09-T18S-R12E
AMC 014664	COPPER EMPIRE #9	817	57	2838	179	SEC04-T18S-R12E
AMC 014665	COPPER EMPIRE #10	817	58	1306	315	SEC10-T18S-R12E
AMC 014666	COPPER GIANT #1	638	139	2731	371	SEC05-T18S-R12E
AMC 014667	COPPER GIANT #2	638	140	2731	372	SEC04-T18S-R12E
AMC 014668	COPPER GIANT #3	638	141	2731	373	SEC05-T18S-R12E
AMC 014669	COPPER GIANT #4	638	142	2731	374	SEC05-T18S-R12E
AMC 014670	COPPER GIANT #5	638	143	2731	375	SEC05-T18S-R12E
AMC 014671	COPPER GIANT #6	638	144	2731	376	SEC05-T18S-R12E
AMC 014672	COPPER GIANT #7	638	145	2731	377	SEC05-T18S-R12E
AMC 014673	COPPER GIANT #8	638	146	2731	378	SEC05-T18S-R12E
AMC 014674	COPPER JOHN EXTENSION #19	580	199	1038	524	SEC20-T18S-R12E
AMC 014675	COPPER JOHN EXTENSION #21	580	201	1038	526	SEC16-T18S-R12E
AMC 014676	COPPER JOHN EXTENSION #23	580	203	1038	527	SEC20-T18S-R12E
AMC 014677	COPPER JOHN EXTENSION #24	580	204	1063	584	SEC21-T18S-R12E
AMC 014678	COPPER JOHN EXTENSION #25	580	205	1038	528	SEC21-T18S-R12E
AMC 014679	COPPER JOHN EXTENSION #26	580	206	1049	250	SEC17-T18S-R12E
AMC 014680	COPPER JOHN EXTENSION #27	580	207	1063	585	SEC20-T18S-R12E
AMC 014681	COPPER JOHN EXTENSION #28	580	208	1063	586	SEC20-T18S-R12E
AMC 014682	COPPER JOHN EXTENSION #29	580	209	1063	587	SEC20-T18S-R12E
AMC 014683	COPPER JOHN EXTENSION #30	580	210	1063	588	SEC20-T18S-R12E
AMC 014684	COPPER JOHN EXTENSION #31	580	211	1079	541	SEC20-T18S-R12E
AMC 014685	COPPER JOHN EXTENSION #35	580	215	1049	251	SEC17-T18S-R12E
AMC 014686	COPPER JOHN EXTENSION #42	784	59	2740	104	SEC09-T18S-R12E

Date: 8/7/2007

EXHIBIT A

RECEIVED
B.L.M. AZ STATE OFFICE

2007 AUG -9 A 10: 23

County: Pima

State: AZ

BLM Serial #	Claim Name	Original Recording		Amended Recording		Section
		Recording #	Page #	Recording #	Page #	
AMC 014687	COPPER JOHN EXTENSION #43	784	60	2740	105	SEC09-T18S-R12E
AMC 014688	DEC NO. 1	2241	152			SEC07-T18S-R12E
AMC 014689	DEC NO. 2	2241	153			SEC07-T18S-R12E
AMC 014690	ESCONDIDO #1	76	623	1742	78	SEC18-T18S-R12E
AMC 014691	FRIJOLE	76	547	2965	149	SEC17-T18S-R12E
AMC 014692	HOPE #1	1469	28			SEC07-T18S-R12E
AMC 014693	HOPE #2	1469	27			SEC18-T18S-R12E
AMC 014694	JULY NO 1	2331	293			SEC18-T18S-R12E
AMC 014695	JULY NO 2	2331	292			SEC18-T18S-R12E
AMC 014697	LUCKY BOY #1	76	547	1742	76	SEC18-T18S-R12E
AMC 014698	MAY 1	1756	197	2838	177	SEC09-T18S-R12E
AMC 014699	MAY BIRD #2	890	286	2485	333	SEC12-T18S-R11E
AMC 014700	MAY BIRD #3	890	287	2485	334	SEC12-T18S-R11E
AMC 014701	MAY BIRD #4	890	288	2485	335	SEC12-T18S-R11E
AMC 014702	MAY BIRD #5	890	289	2485	336	SEC12-T18S-R11E
AMC 014703	MAY BIRD #6	890	290	2485	337	SEC12-T18S-R11E
AMC 014704	MAY BIRD #7	890	291	2485	338	SEC12-T18S-R11E
AMC 014705	MAY BIRD #9	977	133	2485	339	SEC12-T18S-R11E
AMC 014706	MAY BIRD #10	977	134	2485	340	SEC12-T18S-R11E
AMC 014707	MAY BIRD #11	977	135	2485	341	SEC11-T18S-R11E
AMC 014708	MAY BIRD #16	977	140	2485	342	SEC12-T18S-R11E
AMC 014709	MAY BIRD #17	977	141	2485	343	SEC12-T18S-R11E
AMC 014710	MAY BIRD #18	977	142	2485	344	SEC12-T18S-R11E
AMC 014711	MAY BIRD #19	977	143	2485	345	SEC12-T18S-R11E
AMC 014712	MAY BIRD #21	977	145	2485	346	SEC07-T18S-R12E
AMC 014713	MAY BIRD #36	1484	547	2485	347	SEC13-T18S-R11E
AMC 014714	MAY BIRD #37	1484	548	2485	348	SEC07-T18S-R12E
AMC 014715	MAY BIRD #38	1484	549	2485	349	SEC13-T18S-R11E
AMC 014716	MAY BIRD #39	1484	550	2485	350	SEC18-T18S-R12E
AMC 014717	MAY BIRD #40	1484	551	2485	351	SEC13-T18S-R11E
AMC 014718	MAY BIRD #41	1484	552	2485	352	SEC18-T18S-R12E
AMC 014719	MAY BIRD #42	1484	553	2485	353	SEC18-T18S-R12E
AMC 014720	MAY BIRD #43	1484	554	2485	354	SEC18-T18S-R12E
AMC 014721	MAY BIRD #44	1484	555	2485	355	SEC18-T18S-R12E
AMC 014722	MAY BIRD #51	1484	562	2485	356	SEC07-T18S-R12E
AMC 014723	MAY BIRD #52	1484	563	2485	357	SEC12-T18S-R11E
AMC 014724	MAY BIRD #58	1484	569	2485	358	SEC06-T18S-R12E
AMC 014725	MAY BIRD #59	1484	570	2485	359	SEC06-T18S-R12E
AMC 014726	MAY BIRD #60	1484	571	2485	360	SEC06-T18S-R12E
AMC 014727	MAY BIRD #62	1484	573	2485	361	SEC06-T18S-R12E
AMC 014728	MONZONITE NO. I	1602	116			SEC04-T18S-R12E
AMC 014729	NEW YEARS EVE EXT. #12	638	131	2731	379	SEC09-T18S-R12E

EXHIBIT A

RECEIVED
B.L.M. AZ STATE OFFICE

2007 AUG -9 A 10:23

County: Pima

State: AZ

BLM Serial #	Claim Name	Original Recording		Amended Recording		Location
		Recording #	Page #	Recording #	Page #	
AMC 014730	NEW YEARS EVE EXT. #13	638	132	2731	380	PHOENIX, ARIZONA SEC09-T18S-R12E
AMC 014731	NEW YEARS EVE EXT. #14	641	66	2731	381	SEC09-T18S-R12E
AMC 014732	NEW YEARS EVE EXT. #15	638	133	2731	382	SEC09-T18S-R12E
AMC 014733	NEW YEARS EVE EXT. #16	638	138	2747	206	SEC08-T18S-R12E
AMC 014734	NEW YEARS EVE EXT. #17	638	129	2731	384	SEC08-T18S-R12E
AMC 014735	NEW YEARS EVE EXT. #18	638	135	2731	385	SEC08-T18S-R12E
AMC 014736	NEW YEARS EVE EXT. #19	638	130	2731	386	SEC09-T18S-R12E
AMC 014737	NEW YEARS EVE EXT. #20	638	134	2731	387	SEC08-T18S-R12E
AMC 014738	NEW YEARS EVE EXT. #21	638	137	2731	388	SEC04-T18S-R12E
AMC 014739	NEW YEARS EVE EXT. #22	638	136	2747	205	SEC08-T18S-R12E
AMC 014740	OAKIE #1	821	79	1079	538	SEC20-T18S-R11E
AMC 014741	OAKIE #6	821	84	1079	539	SEC20-T18S-R12E
AMC 014742	OAKIE #9	821	87	1079	540	SEC20-T18S-R12E
AMC 014743	OAKIE NO. 21	2302	199			SEC20-T18S-R12E
AMC 014744	OAKIE NO. 22	2302	200			SEC20-T18S-R12E
AMC 014745	OAKIE NO. 23	2302	201			SEC20-T18S-R12E
AMC 014746	OAKIE NO. 24	2302	202			SEC20-T18S-R12E
AMC 014747	OAKIE NO. 25	2302	203			SEC20-T18S-R12E
AMC 014748	OAKIE NO. 26	2302	204			SEC20-T18S-R12E
AMC 014749	OAKIE NO. 27	2302	205			SEC20-T18S-R12E
AMC 014750	OCTOBER NO. 2	2469	245			SEC12-T18S-R12E
AMC 014751	PANA BLANCA EXT. NO. 1	784	62	2379	301	SEC06-T18S-R12E
AMC 014752	PANA BLANCA EXT. NO. 2	784	63	2379	302	SEC07-T18S-R12E
AMC 014753	PANA BLANCA EXT. NO. 3	784	64	2379	303	SEC06-T18S-R12E
AMC 014754	PANA BLANCA EXT. NO. 4	784	65	2379	304	SEC06-T18S-R12E
AMC 014755	PANA BLANCA EXT. NO. 5	784	66	2556	374	SEC07-T18S-R12E
AMC 014756	PANA BLANCA EXTENTION #6	784	68	2379	306	SEC07-T18S-R12E
AMC 014757	PANA BLANCA EXTENTION #7	784	67	2556	375	SEC07-T18S-R12E
AMC 014758	PANA BLANCA EXT. NO. 8	784	69	2379	308	SEC12-T18S-R11E
AMC 014759	P. B. NO. 2	2314	299	2444	238	SEC07-T18S-R12E
AMC 014760	P. B. NO. 5	2330	287	2384	183	SEC06-T18S-R12E
AMC 014761	P. B. NO. 8	2380	290			SEC08-T18S-R12E
AMC 014762	PENA BLANCA #5	681	235	2379	294	SEC05-T18S-R12E
AMC 014763	PLADA #1	2731	365			SEC08-T18S-R12E
AMC 014764	PLADA #2	2731	366			SEC09-T18S-R12E
AMC 014765	PLADA #3	2731	367	2747	207	SEC08-T18S-R12E
AMC 014766	PLADA #4	2731	368			SEC09-T18S-R12E
AMC 014767	PLADA #5	2731	369			SEC09-T18S-R12E
AMC 014768	PLADA #6	2731	370	2769	82	SEC09-T18S-R12E
AMC 014769	QUARTZ HILL #3	1648	596	2485	362	SEC18-T18S-R12E
AMC 014770	RED HILL EXTENSION #1	512	411	1072	586	SEC20-T18S-R12E
AMC 014771	RED HILL EXTENSION #2	512	412	1003	382	SEC20-T18S-R12E

Date: 8/7/2007

RECEIVED
B.L.M. AZ STATE OFFICE

EXHIBIT A

2007 AUG -9 A 10: 23

County: Pima

State: AZ

BLM Serial #	Claim Name	Original Recording		Amended Recording		Location
		Recording #	Page #	Recording #	Page #	
AMC 014772	RED HILL EXTENSION #3	512	413	1049	254	SEC20-T18S-R12E
AMC 014773	RED HILL EXTENSION #6	646	241	1063	575	SEC17-T18S-R12E
AMC 014774	RED HILL EXTENSION #7	646	242	1072	587	SEC20-T18S-R12E
AMC 014775	RED HILL EXTENSION #10	646	244	1072	588	SEC20-T18S-R12E
AMC 014776	RED HILL EXTENSION #11	646	245	1063	572	SEC20-T18S-R12E
AMC 014777	RED HILL EXTENSION #12	646	246	1063	573	SEC20-T18S-R12E
AMC 014778	RED HILL EXTENSION #13	646	247	1049	256	SEC17-T18S-R12E
AMC 014779	RED HILL EXTENSION #17	821	78	1049	257	SEC17-T18S-R12E
AMC 014781	RESERVE NO. 7	822	486			SEC10-T18S-R12E
AMC 014782	RESERVE NO. 8	822	487			SEC10-T18S-R12E
AMC 014783	RESERVE NO. 9	822	488			SEC10-T18S-R12E
AMC 014784	RESERVE NO. 10	822	489			SEC10-T18S-R12E
AMC 014785	RESERVE NO. 11	822	490			SEC10-T18S-R12E
AMC 014786	RESERVE NO. 12	822	491			SEC10-T18S-R12E
AMC 014787	RESERVE NO. 13	822	492			SEC15-T18S-R12E
AMC 014788	RESERVE NO. 14	822	493			SEC10-T18S-R12E
AMC 014789	RESERVE #15	822	494	1154	188	SEC15-T18S-R12E
AMC 014790	RESERVE #16	923	581			SEC15-T18S-R12E
AMC 014791	RESERVE #17	923	592			SEC15-T18S-R12E
AMC 014792	RESERVE #18	923	593			SEC15-T18S-R12E
AMC 014793	RESERVE #19	923	594	1154	189	SEC15-T18S-R12E
AMC 014794	RESERVE #20	923	595			SEC15-T18S-R12E
AMC 014795	RESERVE #21	923	596			SEC15-T18S-R12E
AMC 014796	RESERVE #22	932	353			SEC15-T18S-R12E
AMC 014797	RESERVE #23	923	582			SEC15-T18S-R12E
AMC 014798	RESERVE #24	923	583			SEC15-T18S-R12E
AMC 014799	RESERVE #25	923	584			SEC15-T18S-R12E
AMC 014800	RESERVE #26	923	585			SEC15-T18S-R12E
AMC 014801	RESERVE #27	923	586			SEC15-T18S-R12E
AMC 014802	RESERVE #28	923	587			SEC15-T18S-R12E
AMC 014803	RESERVE #29	935	566			SEC15-T18S-R12E
AMC 014804	RESERVE #30	923	588			SEC15-T18S-R12E
AMC 014805	RESERVE #31	923	589			SEC15-T18S-R12E
AMC 014806	RESERVE #32	923	590			SEC15-T18S-R12E
AMC 014807	RESERVE #33	923	591			SEC15-T18S-R12E
AMC 014808	RESERVE #34	935	565			SEC15-T18S-R12E
AMC 014809	RESERVE NO. 36 FRACTION	2302	215			SEC15-T18S-R12E
AMC 014810	RESERVE NO. 37 FRACTION	2302	216			SEC15-T18S-R12E
AMC 014811	RESERVE NO. 38 FRACTION	2302	217			SEC15-T18S-R12E
AMC 014812	RESERVE NO. 39 FRACTION	2302	218			SEC15-T18S-R12E
AMC 014813	SEPT. NO 4	2331	291			SEC06-T18S-R12E
AMC 014814	SEPT. NO 5	2331	290			SEC12-T18S-R11E

Date: 8/7/2007

RECEIVED
B.L.M. AZ STATE OFFICE

EXHIBIT A

2007 AUG -9 A 10: 24

County: Pima

State: AZ

BLM Serial #	Claim Name	Original Recording		Amended Recording		Location
		Recording #	Page #	Recording #	Page #	
AMC 014815	SEPT. NO 6	2331	289			SEC12-T18S-R11E
AMC 014816	TINAJA #3	836	404	1063	578	SEC15-T18S-R12E
AMC 014817	TINAJA #4	836	405	1063	579	SEC21-T18S-R12E
AMC 014818	TINAJA #5	836	406	1063	580	SEC21-T18S-R12E
AMC 014821	TINAJA #9	836	410	1063	581	SEC21-T18S-R12E
AMC 014822	TINAJA #10	836	411	1063	582	SEC21-T18S-R12E
AMC 014823	TINAJA #11	836	412	1072	589	SEC21-T18S-R12E
AMC 014824	TINAJA #12	836	413	1063	583	SEC21-T18S-R12E
AMC 014825	TINAJA NO. 14	883	17			SEC21-T18S-R12E
AMC 014826	TINAJA #16	915	298	1089	153	SEC15-T18S-R12E
AMC 014827	TINAJA NO. 19	2302	207			SEC21-T18S-R12E
AMC 014828	TINAJA NO. 20	2302	208			SEC21-T18S-R12E
AMC 014829	TINAJA NO. 21	2302	209			SEC21-T18S-R12E
AMC 014830	TINAJA NO. 22	2302	210			SEC21-T18S-R12E
AMC 014831	TINAJA NO. 23	2302	211			SEC21-T18S-R12E
AMC 014832	TINAJA NO. 24	2302	212			SEC22-T18S-R12E
AMC 014833	TINAJA NO. 25	2302	213			SEC21-T18S-R12E
AMC 014834	TINAJA NO. 26	2302	214			SEC22-T18S-R12E
AMC 014835	VIRGINIA #1	1734	53	1746	522	SEC17-T18S-R12E
AMC 014836	VIRGINIA #2	1734	54	1746	523	SEC17-T18S-R12E
AMC 014837	VIRGINIA #3	1734	55	1746	524	SEC17-T18S-R12E
AMC 014838	VIRGINIA #4	1734	56	1748	571	SEC17-T18S-R12E
AMC 267423	ANTICIPATION # 9	8011	2117			SEC10-T18S-R12E
AMC 267424	ANTICIPATION #10	8011	2120			SEC10-T18S-R12E
AMC 267425	ANTICIPATION #20	8011	2123			SEC10-T18S-R12E
AMC 267426	ANTICIPATION #24	8011	2125			SEC15-T18S-R12E
AMC 267427	TINAJA NO. 6	8011	2135			SEC22-T18S-R12E
AMC 267428	TINAJA NO. 7	8011	2133			SEC21-T18S-R12E
AMC 267429	COPPER EMPIRE #1	8011	2127			SEC09-T18S-R12E
AMC 267430	JULY NO. 5	8011	2129			SEC10-T18S-R12E
AMC 267431	RESERVE #3	8011	2131			SEC10-T18S-R12E
AMC 343969	OXIDE 1	10401	205			SEC06-T18S-R12E
AMC 343970	OXIDE 2	10401	207			SEC06-T18S-R12E
AMC 343971	OXIDE 3	10401	209			SEC06-T18S-R12E
AMC 343972	OXIDE 4	10401	211			SEC06-T18S-R12E
AMC 343973	OXIDE 5	10401	213			SEC05-T18S-R12E
AMC 343974	OXIDE 6	10401	215			SEC05-T18S-R12E
AMC 343975	OXIDE 7	10401	217			SEC05-T18S-R12E
AMC 343976	OXIDE 8	10401	219			SEC05-T18S-R12E
AMC 343977	OXIDE 9	10401	221			SEC05-T18S-R12E
AMC 343978	OXIDE 10	10401	223			SEC05-T18S-R12E
AMC 343979	OXIDE 11	10401	225			SEC05-T18S-R12E

Date: 8/7/2007

RECEIVED
B.L.M. AZ STATE OFFICE

EXHIBIT A

2007 AUG -9 A 10: 24

County: Pima

State: AZ

BLM Serial # Claim Name

		Original Recording		Amended Recording		PHOENIX, ARIZONA Location
BLM Serial #	Claim Name	Recording #	Page #	Recording #	Page #	
AMC 343980	OXIDE 12	10401	227			SEC05-T18S-R12E
AMC 343981	OXIDE 13	10401	229			SEC05-T18S-R12E
AMC 343982	OXIDE 14	10401	231			SEC05-T18S-R12E
AMC 343983	OXIDE 15	10401	233			SEC05-T18S-R12E
AMC 343984	OXIDE 16	10401	235			SEC05-T18S-R12E
AMC 343985	OXIDE 17	10401	237			SEC05-T18S-R12E
AMC 343986	OXIDE 18	10401	239			SEC05-T18S-R12E
AMC 343987	OXIDE 19	10401	241			SEC05-T18S-R12E
AMC 343988	OXIDE 20	10401	243			SEC05-T18S-R12E
AMC 343989	OXIDE 21	10401	245			SEC05-T18S-R12E
AMC 343990	OXIDE 22	10401	247			SEC05-T18S-R12E
AMC 343991	OXIDE 23	10401	249			SEC05-T18S-R12E
AMC 343992	OXIDE 24	10401	251			SEC05-T18S-R12E
AMC 343993	OXIDE 25	10401	253			SEC06-T18S-R12E
AMC 343994	OXIDE 26	10401	255			SEC06-T18S-R12E
AMC 343995	OXIDE 27	10401	257			SEC05-T18S-R12E
AMC 343996	OXIDE 28	10401	259			SEC05-T18S-R12E
AMC 343997	OXIDE 29	10401	261			SEC05-T18S-R12E
AMC 343998	OXIDE 30	10401	263			SEC05-T18S-R12E
AMC 343999	OXIDE 31	10401	265			SEC05-T18S-R12E
AMC 344000	OXIDE 32	10401	267			SEC05-T18S-R12E
AMC 344001	OXIDE 33	10401	269			SEC05-T18S-R12E
AMC 344002	OXIDE 34	10401	271			SEC05-T18S-R12E
AMC 344003	OXIDE 35	10401	273			SEC05-T18S-R12E
AMC 344004	OXIDE 36	10401	275			SEC05-T18S-R12E
AMC 354965	JAKE #1	11455	2469			SEC11-T18S-R12E
AMC 354966	JAKE #2	11455	2471			SEC11-T18S-R12E
AMC 354967	JAKE #3	11455	2473			SEC11-T18S-R12E
AMC 354968	JAKE #4	11455	2475			SEC11-T18S-R12E
AMC 354969	JAKE #5	11455	2477			SEC11-T18S-R12E
AMC 354970	JAKE #6	11455	2479			SEC11-T18S-R12E
AMC 354971	JAKE #7	11455	2481			SEC11-T18S-R12E
AMC 354972	JAKE #8	11455	2483			SEC11-T18S-R12E
AMC 354973	JAKE #9	11455	2485			SEC11-T18S-R12E
AMC 354974	JAKE #10	11455	2487			SEC11-T18S-R12E
AMC 354975	JAKE #11	11455	2489			SEC11-T18S-R12E
AMC 354976	JAKE #12	11455	2491			SEC11-T18S-R12E
AMC 354977	JAKE #13	11455	2493			SEC11-T18S-R12E
AMC 354978	JAKE #14	11455	2495			SEC11-T18S-R12E
AMC 354979	JAKE #15	11455	2497			SEC11-T18S-R12E
AMC 354980	JAKE #16	11455	2499			SEC12-T18S-R12E
AMC 354981	JAKE #17	11455	2501			SEC12-T18S-R12E

Date: 8/7/2007

Page: 7 of 8 12

RECEIVED
B.L.M. AZ STATE OFFICE

2007 AUG -9 A 10: 24

EXHIBIT A

County: Pima

State: AZ

<u>BLM Serial #</u>	<u>Claim Name</u>
AMC 354982	JAKE #18
AMC 354983	JAKE #19
AMC 354984	JAKE #20
AMC 354985	JAKE #21
AMC 354986	JAKE #22
AMC 354987	JAKE #23
AMC 354988	JAKE #24
AMC 354989	JAKE #25
AMC 354990	JAKE #26
AMC 354991	JAKE #27
AMC 354992	JAKE #28
AMC 354993	JAKE #29
AMC 354994	JAKE #30
AMC 354995	JAKE #31
AMC 354996	JAKE #32
AMC 354997	JAKE #33
AMC 354998	JAKE #34
AMC 354999	JAKE #35
AMC 355000	JAKE #36

Total # Of Claims: 313

Original Recording		Amended Recording		PHOENIX, ARIZONA <u>Location</u>
<u>Recording #</u>	<u>Page #</u>	<u>Recording #</u>	<u>Page #</u>	
11455	2503			SEC12-T18S-R12E
11455	2505			SEC12-T18S-R12E
11455	2507			SEC12-T18S-R12E
11455	2509			SEC12-T18S-R12E
11455	2511			SEC12-T18S-R12E
11455	2513			SEC12-T18S-R12E
11455	2515			SEC12-T18S-R12E
11455	2517			SEC12-T18S-R12E
11455	2519			SEC12-T18S-R12E
11455	2521			SEC12-T18S-R12E
11455	2523			SEC12-T18S-R12E
11455	2525			SEC12-T18S-R12E
11455	2527			SEC12-T18S-R12E
11455	2529			SEC12-T18S-R12E
11455	2531			SEC12-T18S-R12E
11455	2533			SEC12-T18S-R12E
11455	2535			SEC12-T18S-R12E
11455	2537			SEC12-T18S-R12E
11455	2539			SEC12-T18S-R12E

United States Department of the Interior
Bureau of Land Management
 BUSINESS & SUPPORT SVCS DIV
 ONE N CENTRAL AVE SUITE 800
 PHOENIX, AZ 85004 -4427
 Phone: (602) 417-9200

Receipt

No:

1539783

Transaction #: 1591098		ENTERED INTO COMPUTER	
Date of Transaction: 08/09/2007			
CUSTOMER:	PHELPS DODGE CORP ONE N CENTRAL AVE 17TH FLOOR PHOENIX, AZ 85004	AUG 15 2007	PB VERIFIED

LINE #	QTY	DESCRIPTION	REMARKS	UNIT PRICE	TOTAL
1	1.00	LOCATABLE MINERALS / MINING CLAIMS-NOT NEW-UNADJUD, ONE AUTH NO. ONLY / MINING CLAIM MONEY RECEIVED (455) CASES: AMC14600/\$39125.00	MAINT 2008 (313)	- n/a -	39125.00
TOTAL:					\$39,125.00

PAYMENT INFORMATION			
1	AMOUNT:	\$39,125.00	POSTMARKED: N/A
	TYPE:	CHECK	RECEIVED: 08/09/2007
	CHECK NO:	579771	
	NAME:	PHELPS DODGE CORP ONE N CENTRAL AVE 17TH FLOOR PHOENIX AZ 85004	

REMARKS

This receipt was generated by the automated BLM Collections and Billing System and is a paper representation of a portion of the official electronic record contained therein.

LEAD FILE NUMBERS:

AMC 14598

AMC 267423

AMC 343969

AMC 354965

TRANSACTION DATE: 07/10/2006

AMOUNT PAID: 39,125.00

RECEIPT NUMBER: 1312854

CODE NUMBER: 582

LEAD AMC SERIAL NUMBER	AMC SERIAL NUMBER(S)	NUMBER OF CLAIM(S)	AMOUNT PAID
AMC 14598	014600 - 014604	5	625
}	014606 - 014607	2	250
	014609 - 014655	47	5,875
	014657 - 014695	39	4,875
	014697 - 014779	83	10,375
	014781 - 014818	38	4,750
	014821 - 014838	18	2,250
AMC 267423	267423 - 267431	9	1,125
AMC 343969	343969 - 344004	36	4,500
AMC 354965	354965 - 355000	36	4,500
GRAND TOTAL(S):		313	\$39,125.00

DATE ENTERED INTO COMPUTER: 07/12/2006

INITIALS: PB

Verified = JUL 12 2006 PB

Message:

313 ROWS RETRIEVED

CBS Export Results Report

Include Resolved Records

Record Status

- Error Records (E/M/I)**
- Accepted Records (A/W)**
- "On Hold" Records (H)**
- All Records (for s/n or receipt nr)**
- Exported, No Results From CBS**
- New (not yet exported)**

Search Criteria Responsible Arc

Enter export Date (mm/dd/yyyy) ALL

User (U,X)

Serial Number match (optional)

Programme

Receipt Nr (optional) 1312854

All (U,P,X)

Export Nr (exclusive)

LR2000 User (defaults to login) ALL



User

EXHIBIT A

County: Pima

State: AZ

BLM Serial #	Claim Name	Original Recording		Amended Recording		Sec	Twp	Range
		Recording #	Page #	Recording #	Page #			
AMC 014600	ANTICIPATION #11	818	547	1306	302	09	18S	12E
AMC 014601	ANTICIPATION NO. 12	---				15	18S	12E
AMC 014602	ANTICIPATION NO. 14	836	416			15	18S	12E
AMC 014603	ANTICIPATION # 18	836	420	1306	303	10	18S	12E
AMC 014604	ANTICIPATION #19	836	421	1306	304	10	18S	12E
AMC 014606	ANTICIPATION #22	915	300			15	18S	12E
AMC 014607	ANTICIPATION #23	915	301			15	18S	12E
AMC 014609	ANTICIPATION #25	923	598			15	18S	12E
AMC 014610	BLACK JACK #1	77	289	2270	231	07	18S	12E
AMC 014611	BLACK JACK #2	77	288	2280	467	07	18S	12E
AMC 014612	BLACK JACK #3	77	287	2280	468	07	18S	12E
AMC 014613	BLACK JACK #4	77	286	2280	469	07	18S	12E
AMC 014614	BLACK JACK EXT. NO. 1	380	37	2280	489	07	18S	12E
AMC 014615	BLACK JACK EXT. NO. 2	380	38	2280	490	06	18S	12E
AMC 014616	BLUE BELL 1	808	587	2838	180	10	18S	12E
AMC 014617	BLUE BELL 2	808	588	2838	181	03	18S	12E
AMC 014618	BLUE BELL 3	808	589	2838	182	03	18S	12E
AMC 014619	BLUE BELL 4	808	590	2838	183	04	18S	12E
AMC 014620	BLUE BELL 5	808	591	2838	184	04	18S	12E
AMC 014621	BLUE BELL 6	808	592	2838	185	04	18S	12E
AMC 014622	BLUE BELL 7	808	593	2838	186	04	18S	12E
AMC 014623	BLUE BELL 8	808	594	2838	187	04	18S	12E
AMC 014624	BLUE BELL 9	808	595	2838	188	04	18S	12E
AMC 014625	BLUE BELL 10	808	596	2838	189	03	18S	12E
AMC 014626	BLUE BELL 11	808	597	2838	190	03	18S	12E
AMC 014627	BLUE BELL 12	808	598	2838	191	03	18S	12E
AMC 014628	BLUE BELL 13	808	599	2838	192	04	18S	12E
AMC 014629	BLUE BELL #14	808	600	2838	193	04	18S	12E
AMC 014630	BLUE BELL 15	809	1	2838	194	04	18S	12E
AMC 014631	BLUE BELL 16	809	2	2838	195	04	18S	12E
AMC 014632	BLUE BELL 17	809	3	2838	196	04	18S	12E
AMC 014633	BLUE BELL 18	809	4	2838	197	04	18S	12E
AMC 014634	BLUE BELL 19	809	5	2838	198	04	18S	12E
AMC 014635	BLUE BELL 20	809	6	2838	199	04	18S	12E
AMC 014636	BLUE BELL 21	809	7	2838	200	04	18S	12E
AMC 014637	BLUE BELL 22	809		2838	201	03	18S	12E
AMC 014638	BOUNDARY #7	1340	322			22	18S	12E
AMC 014639	BOUNDARY #8	1340	323			22	18S	12E
AMC 014640	BOUNDARY #9	1340	324			22	18S	12E
AMC 014641	BOUNDARY #10	1340	325			22	18S	12E
AMC 014642	BOUNDARY #11	1340	326			22	18S	12E
AMC 014643	BOUNDARY #12	1340	327			22	18S	12E

Date: 7/10/2006

ENTERED IN COMPUTER
JUL 12 2006 PB

EXHIBIT A

County: Pima

State: AZ

BLM Serial #	Claim Name	Original Recording		Amended Recording		Sec	Twp	Range
		Recording #	Page #	Recording #	Page #			
AMC 014644	BOUNDARY #13	1340	328			22	18S	12E
AMC 014645	BOUNDARY #14							
AMC 014646	BOUNDARY #15	1340	330			22	18S	12E
AMC 014647	BOUNDARY #16	1340	331			22	18S	12E
AMC 014648	BOUNDARY #17	1340	332			22	18S	12E
AMC 014649	BOUNDARY #18	1340	333			22	18S	12E
AMC 014650	BOUNDARY #19	1340	334			22	18S	12E
AMC 014651	BOUNDARY #20	1340	335			22	18S	12E
AMC 014652	BOUNDARY #21	1340	336			22	18S	12E
AMC 014653	BOUNDARY #22	1340	337			22	18S	12E
AMC 014654	BOUNDARY #23 FRACTION	1340	338			22	18S	12E
AMC 014655	BOUNDARY #24 FRACTION	1340	339			22	18S	12E
AMC 014657	COPPER EMPIRE #2	638	148	1306	307	09	18S	12E
AMC 014658	COPPER EMPIRE #3	817	51	1306	308	09	18S	12E
AMC 014659	COPPER EMPIRE #4	817	52	1306	309	09	18S	12E
AMC 014660	COPPER EMPIRE #5	817	53	1306	310	09	18S	12E
AMC 014661	COPPER EMPIRE #6	817	54	1306	311	09	18S	12E
AMC 014662	COPPER EMPIRE #7	817	55	2838	178	09	18S	12E
AMC 014663	COPPER EMPIRE #8	817	56	1306	313	09	18S	12E
AMC 014664	COPPER EMPIRE #9	817	57	2838	179	04	18S	12E
AMC 014665	COPPER EMPIRE #10	817	58	1306	315	10	18S	12E
AMC 014666	COPPER GIANT #1	638	139	2731	371	05	18S	12E
AMC 014667	COPPER GIANT #2	638	140	2731	372	04	18S	12E
AMC 014668	COPPER GIANT #3	638	141	2731	373	05	18S	12E
AMC 014669	COPPER GIANT #4	638	142	2731	374	05	18S	12E
AMC 014670	COPPER GIANT #5	638	143	2731	375	05	18S	12E
AMC 014671	COPPER GIANT #6	638	144	2731	376	05	18S	12E
AMC 014672	COPPER GIANT #7	638	145	2731	377	05	18S	12E
AMC 014673	COPPER GIANT #8	638	146	2731	378	05	18S	12E
AMC 014674	COPPER JOHN EXTENSION #19	580	199	1038	524	20	18S	12E
AMC 014675	COPPER JOHN EXTENSION #21	580	201	1038	526	16	18S	12E
AMC 014676	COPPER JOHN EXTENSION #23	580	203	1038	527	20	18S	12E
AMC 014677	COPPER JOHN EXTENSION #24	580	204	1063	584	21	18S	12E
AMC 014678	COPPER JOHN EXTENSION #25	580	205	1038	528	21	18S	12E
AMC 014679	COPPER JOHN EXTENSION #26	580	206	1049	250	17	18S	12E
AMC 014680	COPPER JOHN EXTENSION #27	580	207	1063	585	20	18S	12E
AMC 014681	COPPER JOHN EXTENSION #28	580	208	1063	586	20	18S	12E
AMC 014682	COPPER JOHN EXTENSION #29	580	209	1063	587	20	18S	12E
AMC 014683	COPPER JOHN EXTENSION #30	580	210	1063	588	20	18S	12E
AMC 014684	COPPER JOHN EXTENSION #31	580	211	1079	541	20	18S	12E
AMC 014685	COPPER JOHN EXTENSION #35	580	215	1049	251	17	18S	12E
AMC 014686	COPPER JOHN EXTENSION #42	784	59	2740	104	09	18S	12E

Date: 7/10/2006

ENTERED IN COMPUTER
JUL 12 2006 PB

EXHIBIT A

County: Pima

State: AZ

BLM Serial #	Claim Name	Original Recording		Amended Recording		Sec	Twp	Range
		Recording #	Page #	Recording #	Page #			
AMC 014687	COPPER JOHN EXTENSION #43	784	60	2740	105	09	18S	12E
AMC 014688	DEC NO. 1	--						
AMC 014689	DEC NO. 2	2241	153			07	18S	12E
AMC 014690	ESCONDIDO #1	76	623	1742	78	18	18S	12E
AMC 014691	FRIJOLE	76	547	2965	149	17	18S	12E
AMC 014692	HOPE #1	1469	28			07	18S	12E
AMC 014693	HOPE #2	1469	27			18	18S	12E
AMC 014694	JULY NO 1	2331	293			18	18S	12E
AMC 014695	JULY NO 2	2331	292			18	18S	12E
AMC 014697	LUCKY BOY #1	76	547	1742	76	18	18S	12E
AMC 014698	MAY 1	1756	197	2838	177	09	18S	12E
AMC 014699	MAY BIRD #2	890	286	2485	333	12	18S	11E
AMC 014700	MAY BIRD #3	890	287	2485	334	12	18S	11E
AMC 014701	MAY BIRD #4	890	288	2485	335	12	18S	11E
AMC 014702	MAY BIRD #5	890	289	2485	336	12	18S	11E
AMC 014703	MAY BIRD #6	890	290	2485	337	12	18S	11E
AMC 014704	MAY BIRD #7	890	291	2485	338	12	18S	11E
AMC 014705	MAY BIRD #9	977	133	2485	339	12	18S	11E
AMC 014706	MAY BIRD #10	977	134	2485	340	12	18S	11E
AMC 014707	MAY BIRD #11	977	135	2485	341	11	18S	11E
AMC 014708	MAY BIRD #16	977	140	2485	342	12	18S	11E
AMC 014709	MAY BIRD #17	977	141	2485	343	12	18S	11E
AMC 014710	MAY BIRD #18	977	142	2485	344	12	18S	11E
AMC 014711	MAY BIRD #19	977	143	2485	345	12	18S	11E
AMC 014712	MAY BIRD #21	977	145	2485	346	07	18S	12E
AMC 014713	MAY BIRD #36	1484	547	2485	347	13	18S	11E
AMC 014714	MAY BIRD #37	1484	548	2485	348	07	18S	12E
AMC 014715	MAY BIRD #38	1484	549	2485	349	13	18S	11E
AMC 014716	MAY BIRD #39	1484	550	2485	350	18	18S	12E
AMC 014717	MAY BIRD #40	1484	551	2485	351	13	18S	11E
AMC 014718	MAY BIRD #41	1484	552	2485	352	18	18S	12E
AMC 014719	MAY BIRD #42	1484	553	2485	353	18	18S	12E
AMC 014720	MAY BIRD #43	1484	554	2485	354	18	18S	12E
AMC 014721	MAY BIRD #44	1484	555	2485	355	18	18S	12E
AMC 014722	MAY BIRD #51	1484	562	2485	356	07	18S	12E
AMC 014723	MAY BIRD #52	1484	563	2485	357	12	18S	11E
AMC 014724	MAY BIRD #58	1484	569	2485	358	06	18S	12E
AMC 014725	MAY BIRD #59	1484	570	2485	359	06	18S	12E
AMC 014726	MAY BIRD #60	1484	571	2485	360	06	18S	12E
AMC 014727	MAY BIRD #62	1484	573	2485	361	06	18S	12E
AMC 014728	MONZONITE No. 1	1802	116			04	18S	12E
AMC 014729	NEW YEARS EVE EXT. #12	638	131	2731	379	09	18S	12E

Date: 7/10/2006

ENTERED IN COMPUTER

JUL 12 2006 PB

EXHIBIT A

County: Pima

State: AZ

BLM Serial #	Claim Name	Original Recording		Amended Recording		Sec	Twp	Range
		Recording #	Page #	Recording #	Page #			
AMC 014730	NEW YEARS EVE EXT. #13	638	132	2731	380	09	18S	12E
AMC 014731	NEW YEARS EVE EXT. #14					09	18S	12E
AMC 014732	NEW YEARS EVE EXT. #15	638	133	2731	382	09	18S	12E
AMC 014733	NEW YEARS EVE EXT. #16	638	138	2747	206	08	18S	12E
AMC 014734	NEW YEARS EVE EXT. #17	638	129	2731	384	08	18S	12E
AMC 014735	NEW YEARS EVE EXT. #18	638	135	2731	385	08	18S	12E
AMC 014736	NEW YEARS EVE EXT. #19	638	130	2731	386	09	18S	12E
AMC 014737	NEW YEARS EVE EXT. #20	638	134	2731	387	08	18S	12E
AMC 014738	NEW YEARS EVE EXT. #21	638	137	2731	388	04	18S	12E
AMC 014739	NEW YEARS EVE EXT. #22	638	136	2747	205	08	18S	12E
AMC 014740	OAKIE #1	821	79	1079	538	20	18S	11E
AMC 014741	OAKIE #8	821	84	1079	539	20	18S	12E
AMC 014742	OAKIE #9	821	87	1079	540	20	18S	12E
AMC 014743	OAKIE NO. 21	2302	199			20	18S	12E
AMC 014744	OAKIE NO. 22	2302	200			20	18S	12E
AMC 014745	OAKIE NO. 23	2302	201			20	18S	12E
AMC 014746	OAKIE NO. 24	2302	202			20	18S	12E
AMC 014747	OAKIE NO. 25	2302	203			20	18S	12E
AMC 014748	OAKIE NO. 26	2302	204			20	18S	12E
AMC 014749	OAKIE NO. 27	2302	205			20	18S	12E
AMC 014750	OCTOBER NO. 2	2469	245			12	18S	12E
AMC 014751	PANA BLANCA EXT. NO. 1	784	62	2379	301	06	18S	12E
AMC 014752	PANA BLANCA EXT. NO. 2	784	63	2379	302	07	18S	12E
AMC 014753	PANA BLANCA EXT. NO. 3	784	64	2379	303	06	18S	12E
AMC 014754	PANA BLANCA EXT. NO. 4	784	65	2379	304	06	18S	12E
AMC 014755	PANA BLANCA EXT. NO. 5	784	66	2556	374	07	18S	12E
AMC 014756	PANA BLANCA EXTENSION #6	784	68	2379	306	07	18S	12E
AMC 014757	PANA BLANCA EXTENSION #7	784	67	2556	375	07	18S	12E
AMC 014758	PANA BLANCA EXT. NO. 8	784	69	2379	308	12	18S	11E
AMC 014759	P. B. NO. 2	2314	299	2444	238	07	18S	12E
AMC 014760	P. B. NO. 5	2330	287	2384	183	06	18S	12E
AMC 014761	P. B. NO. 8	2380	290			08	18S	12E
AMC 014762	PANA BLANCA #5	681	235	2379	294	05	18S	12E
AMC 014763	PLADA #1	2731	365			08	18S	12E
AMC 014764	PLADA #2	2731	366			09	18S	12E
AMC 014765	PLADA #3	2731	367	2747	207	08	18S	12E
AMC 014766	PLADA #4	2731	368			09	18S	12E
AMC 014767	PLADA #5	2731	369			09	18S	12E
AMC 014768	PLADA #6	2731	370	2769	82	09	18S	12E
AMC 014769	QUARTZ HILL #3	1648	569	2485	362	18	18S	12E
AMC 014770	RED HILL EXTENSION #1	512	411	1072	586	20	18S	12E
AMC 014771	RED HILL EXTENSION #2	512	412	1003	382	20	18S	12E

Date: 7/10/2006

ENTERED IN COMPUTER
JUL 12 2006 95

Page: 4 of 8

F2

EXHIBIT A

County: Pima

State: AZ

BLM Serial #	Claim Name	Original Recording		Amended Recording		Sec	Twp	Range
		Recording #	Page #	Recording #	Page #			
AMC 014772	RED HILL EXTENSION #3	512	413	1049	254	20	18S	12E
AMC 014774	RED HILL EXTENSION #7	646	242	1072	587	20	18S	12E
AMC 014775	RED HILL EXTENSION #10	646	244	1072	588	20	18S	12E
AMC 014776	RED HILL EXTENSION #11	646	245	1063	572	20	18S	12E
AMC 014777	RED HILL EXTENSION #12	646	246	1063	573	20	18S	12E
AMC 014778	RED HILL EXTENSION #13	646	247	1049	256	17	18S	12E
AMC 014779	RED HILL EXTENSION #17	821	78	1049	257	17	18S	12E
AMC 014781	RESERVE NO. 7	822	486			10	18S	12E
AMC 014782	RESERVE NO. 8	822	487			10	18S	12E
AMC 014783	RESERVE NO. 9	822	488			10	18S	12E
AMC 014784	RESERVE NO. 10	822	489			10	18S	12E
AMC 014785	RESERVE NO. 11	822	490			10	18S	12E
AMC 014786	RESERVE NO. 12	822	491			10	18S	12E
AMC 014787	RESERVE NO. 13	822	492			15	18S	12E
AMC 014788	RESERVE NO. 14	822	493			10	18S	12E
AMC 014789	RESERVE #15	822	494	1154	188	15	18S	12E
AMC 014790	RESERVE #16	923	581			15	18S	12E
AMC 014791	RESERVE #17	923	592			15	18S	12E
AMC 014792	RESERVE #18	923	593			15	18S	12E
AMC 014793	RESERVE #19	923	594	1154	189	15	18S	12E
AMC 014794	RESERVE #20	923	595			15	18S	12E
AMC 014795	RESERVE #21	923	596			15	18S	12E
AMC 014796	RESERVE #22	932	353			15	18S	12E
AMC 014797	RESERVE #23	923	582			15	18S	12E
AMC 014798	RESERVE #24	923	583			15	18S	12E
AMC 014799	RESERVE #25	923	584			15	18S	12E
AMC 014800	RESERVE #26	923	585			15	18S	12E
AMC 014801	RESERVE #27	923	586			15	18S	12E
AMC 014802	RESERVE #28	923	587			15	18S	12E
AMC 014803	RESERVE #29	935	566			15	18S	12E
AMC 014804	RESERVE #30	923	588			15	18S	12E
AMC 014805	RESERVE #31	923	589			15	18S	12E
AMC 014806	RESERVE #32	923	590			15	18S	12E
AMC 014807	RESERVE #33	923	591			15	18S	12E
AMC 014808	RESERVE #34	935	565			15	18S	12E
AMC 014809	RESERVE NO. 36 FRACTION	2302	215			15	18S	12E
AMC 014810	RESERVE NO. 37 FRACTION	2302	216			15	18S	12E
AMC 014811	RESERVE NO. 38 FRACTION	2302	217			15	18S	12E
AMC 014812	RESERVE NO. 39 FRACTION	2302	218			15	18S	12E
AMC 014813	SEPT. NO 4	2331	290			06	18S	12E
AMC 014814	SEPT. NO 5	2331	290			12	18S	11E

Date: 7/10/2006

ENTERED IN COMPUTER
JUL 12 2006 08

THE STATE OF ARIZONA
 JUL 10 2006 10 31 AM
 BLM FIELD OFFICE

EXHIBIT A

County: Pima

State: AZ

BLM Serial #	Claim Name	Original Recording		Amended Recording		Sec	Twp	Range
		Recording #	Page #	Recording #	Page #			
AMC 014815	SEPT. NO 6	2331	289			12	18S	11E
AMC 014816	TINAJA #3					19	18S	12E
AMC 014817	TINAJA #4	836	405	1063	579	21	18S	12E
AMC 014818	TINAJA #5	836	406	1063	580	21	18S	12E
AMC 014821	TINAJA #9	836	410	1063	581	21	18S	12E
AMC 014822	TINAJA #10	836	411	1063	582	21	18S	12E
AMC 014823	TINAJA #11	836	412	1072	589	21	18S	12E
AMC 014824	TINAJA #12	836	413	1063	583	21	18S	12E
AMC 014825	TINAJA NO. 14	883	17			21	18S	12E
AMC 014826	TINAJA #16	915	298	1089	153	15	18S	12E
AMC 014827	TINAJA NO. 19	2302	207			21	18S	12E
AMC 014828	TINAJA NO. 20	2302	208			21	18S	12E
AMC 014829	TINAJA NO. 21	2302	209			21	18S	12E
AMC 014830	TINAJA NO. 22	2302	210			21	18S	12E
AMC 014831	TINAJA NO. 23	2302	211			21	18S	12E
AMC 014832	TINAJA NO. 24	2302	212			22	18S	12E
AMC 014833	TINAJA NO. 25	2302	213			21	18S	12E
AMC 014834	TINAJA NO. 26	2302	214			22	18S	12E
AMC 014835	VIRGINIA #1	1734	53	1746	522	17	18S	12E
AMC 014836	VIRGINIA #2	1734	54	1746	523	17	18S	12E
AMC 014837	VIRGINIA #3	1734	55	1746	524	17	18S	12E
AMC 014838 ✓	VIRGINIA #4	1734	56	1748	571	17	18S	12E
AMC 267423	ANTICIPATION # 9	8011	2117			10	18S	12E
AMC 267424	ANTICIPATION #10	8011	2120			10	18S	12E
AMC 267425	ANTICIPATION #20	8011	2123			10	18S	12E
AMC 267426	ANTICIPATION #24	8011	2125			15	18S	12E
AMC 267427	TINAJA NO. 6	8011	2135			22	18S	12E
AMC 267428	TINAJA NO. 7	8011	2133			21	18S	12E
AMC 267429	COPPER EMPIRE #1	8011	2127			09	18S	12E
AMC 267430	JULY NO. 5	8011	2129			10	18S	12E
AMC 267431 ✓	RESERVE #3	8011	2131			10	18S	12E
AMC 343969	OXIDE 1	10401	205			06	18S	12E
AMC 343970	OXIDE 2	10401	207			06	18S	12E
AMC 343971	OXIDE 3	10401	209			06	18S	12E
AMC 343972	OXIDE 4	10401	211			06	18S	12E
AMC 343973	OXIDE 5	10401	213			05	18S	12E
AMC 343974	OXIDE 6	10401	215			05	18S	12E
AMC 343975	OXIDE 7	10401	221			05	18S	12E
AMC 343976	OXIDE 8	10401	219			05	18S	12E
AMC 343977	OXIDE 9	10401	221			05	18S	12E
AMC 343978	OXIDE 10	10401	223			05	18S	12E
AMC 343979	OXIDE 11	10401	225			05	18S	12E

PHOENIX, ARIZONA
 2006 JUL 10 P 3:10
 BLM FIELD OFFICE

Date: 7/10/2006

ENTERED IN COMPUTER

Page: 6 of 8

JUL 12 2006 90

117

EXHIBIT A

County: Pima

State: AZ

BLM Serial #	Claim Name	Original Recording		Amended Recording		
		Recording #	Page #	Recording #	Page #	Sec Twp Range
AMC 343980	OXIDE 12	10401	227			05 18S 12E
AMC 343981	OXIDE 13					05 18S 12E
AMC 343982	OXIDE 14	10401	231			05 18S 12E
AMC 343983	OXIDE 15	10401	233			05 18S 12E
AMC 343984	OXIDE 16	10401	235			05 18S 12E
AMC 343985	OXIDE 17	10401	237			05 18S 12E
AMC 343986	OXIDE 18	10401	239			05 18S 12E
AMC 343987	OXIDE 19	10401	241			05 18S 12E
AMC 343988	OXIDE 20	10401	243			05 18S 12E
AMC 343989	OXIDE 21	10401	245			05 18S 12E
AMC 343990	OXIDE 22	10401	247			05 18S 12E
AMC 343991	OXIDE 23	10401	249			05 18S 12E
AMC 343992	OXIDE 24	10401	251			05 18S 12E
AMC 343993	OXIDE 25	10401	253			05 18S 12E
AMC 343994	OXIDE 26	10401	255			06 18S 12E
AMC 343995	OXIDE 27	10401	257			06 18S 12E
AMC 343996	OXIDE 28	10401	259			05 18S 12E
AMC 343997	OXIDE 29	10401	261			05 18S 12E
AMC 343998	OXIDE 30	10401	263			05 18S 12E
AMC 343999	OXIDE 31	10401	265			05 18S 12E
AMC 344000	OXIDE 32	10401	267			05 18S 12E
AMC 344001	OXIDE 33	10401	269			05 18S 12E
AMC 344002	OXIDE 34	10401	271			05 18S 12E
AMC 344003	OXIDE 35	10401	273			05 18S 12E
AMC 344004	OXIDE 36	10401	275			05 18S 12E
AMC 354965	JAKE #1	11455	2469			11 18S 12E
AMC 354966	JAKE #2	11455	2471			11 18S 12E
AMC 354967	JAKE #3	11455	2473			11 18S 12E
AMC 354968	JAKE #4	11455	2475			11 18S 12E
AMC 354969	JAKE #5	11455	2477			11 18S 12E
AMC 354970	JAKE #6	11455	2479			11 18S 12E
AMC 354971	JAKE #7	11455	2481			11 18S 12E
AMC 354972	JAKE #8	11455	2483			11 18S 12E
AMC 354973	JAKE #9	11455	2485			11 18S 12E
AMC 354974	JAKE #10	11455	2487			11 18S 12E
AMC 354975	JAKE #11	11455	2489			11 18S 12E
AMC 354976	JAKE #12	11455	2491			11 18S 12E
AMC 354977	JAKE #13	11455	2493			11 18S 12E
AMC 354978	JAKE #14	11455	2495			11 18S 12E
AMC 354979	JAKE #15	11455	2497			11 18S 12E
AMC 354980	JAKE #16	11455	2499			11 18S 12E
						12 18S 12E

PHOENIX, ARIZONA
 2006 JUL 10 PM 3:10
 B.L.M. COUNTY CLERK
 PIMA COUNTY, ARIZONA

Date: 7/10/2006

ENTERED IN COMPUTER
 JUL 12 2006 PB

11

EXHIBIT A

County: Pima

State: AZ

BLM Serial #	Claim Name	Original Recording		Amended Recording		Sec	Twp	Range
		Recording #	Page #	Recording #	Page #			
AMC 354981	JAKE #17	11455	2501			11	18S	12E
AMC 354982	JAKE #18	11455	2503			11	18S	11E
AMC 354983	JAKE #19	11455	2505			12	18S	12E
AMC 354984	JAKE #20	11455	2507			11	18S	12E
AMC 354985	JAKE #21	11455	2509			12	18S	12E
AMC 354986	JAKE #22	11455	2511			12	18S	12E
AMC 354987	JAKE #23	11455	2513			12	18S	12E
AMC 354988	JAKE #24	11455	2515			12	18S	12E
AMC 354989	JAKE #25	11455	2517			12	18S	12E
AMC 354990	JAKE #26	11455	2519			12	18S	12E
AMC 354991	JAKE #27	11455	2521			12	18S	12E
AMC 354992	JAKE #28	11455	2523			12	18S	12E
AMC 354993	JAKE #29	11455	2525			12	18S	12E
AMC 354994	JAKE #30	11455	2527			12	18S	12E
AMC 354995	JAKE #31	11455	2529			12	18S	12E
AMC 354996	JAKE #32	11455	2531			12	18S	12E
AMC 354997	JAKE #33	11455	2533			12	18S	12E
AMC 354998	JAKE #34	11455	2535			12	18S	12E
AMC 354999	JAKE #35	11455	2537			12	18S	12E
AMC 355000	JAKE #36	11455	2539			12	18S	12E
Total # Of Claims: 313								

ENTERED IN COMPUTER
JUL 12 2006 PB

RECEIVED
 CLAIMS OFFICE
 JUL 10 3:10 PM
 TUCSON, ARIZONA

United States Department of the Interior
 Bureau of Land Management
 BUSINESS & SUPPORT SVCS DIV
 ONE N CENTRAL AVE
 PHOENIX, AZ 85004 -2203
 Phone: (602) 417-9200

Receipt

No:

1312854

Transaction #: 1357486
 Date of Transaction: 07/10/2006

ENTERED IN COMPUTER
 JUL 12 2006 JB

CUSTOMER: PHELPS DODGE CORP
 ONE N CENTRAL AVE
 PHOENIX, AZ 85004

LINE #	QTY	DESCRIPTION	REMARKS	UNIT PRICE	TOTAL
1	1.00	LOCATABLE MINERALS / MINING CLAIMS-NOT NEW-UNADJUD, ONE AUTH NO. ONLY / MINING CLAIM MONEY RECEIVED (455) CASES: AMC343980/\$39125.00	MAINT 2007 (313)	- n/a -	39125.00
TOTAL:					\$39,125.00

PAYMENT INFORMATION					
1	AMOUNT:	\$39,125.00	POSTMARKED:	N/A	
	TYPE:	CHECK	RECEIVED:	07/10/2006	
	CHECK NO:	540529			
	NAME:	PHELPS DODGE CORP ONE N CENTRAL AVE PHOENIX AZ 85004			

REMARKS

This receipt was generated by the automated BLM Collections and Billing System and is a paper representation of a portion of the official electronic record contained therein.

August 3, 2005

After recording, return to:
Phelps Dodge Exploration Corporation
Attn: D. Stillwell
1 North Central Avenue
Phoenix, AZ 85004

Bureau of Land Management
Department of the Interior
222 N. Central Avenue
Phoenix, AZ 85004

AMC 14598
AMC 267423
AMC 343969
AMC 354965
2005

NOTICE OF INTENT TO HOLD MINING CLAIMS AND PAYMENT OF BLM MAINTENANCE FEE

Re: Payment of Annual Claim Maintenance Fee

Dear Sir or Madam:

This will serve as notice that Phelps Dodge Sierrita, Inc., formerly known as Cyprus Sierrita Corporation, whose address for purposes of this filing is Land and Water Department, One North Central Ave., 17th Floor, Phoenix, Arizona 85004, intends to hold the mining claims and/or mill sites described on Exhibit A attached hereto for the assessment year ending at 12 o'clock, noon, on September 1, 2006 by payment of the annual maintenance fee of \$125 per claim or site. Payment of such amount is made herewith for such assessment year for each of the claims and sites, the name, and BLM serial number with the book and page or index number of recording of the location notice in the official records of Pima County, Arizona, of which, is set forth on Exhibit A attached hereto and by this reference incorporated herein.

Donald A. Stillwell
Donald A. Stillwell for
Phelps Dodge Sierrita, Inc.

State of Arizona)
) ss.
County of Maricopa)

RECEIVED
B.L.M. AZ STATE OFFICE
2005 AUG - 3 P 2:56
PHOENIX, ARIZONA

The foregoing instrument was acknowledged before me on Aug 3rd 2005, by Donald A. Stillwell, on behalf of Phelps Dodge Sierrita, Inc.



Leslie Nielsen
Notary Public
My commission expires: 9-30-08

ENTERED IN COMPUTER
RE 8/10/05

EXHIBIT

County: Pima

State: AZ

BLM Serial #	Claim Name	Original Recording		Amended Recording		Sec	Twp	Range
		Recording #	Page #	Recording #	Page #			
AMC 014600	ANTICIPATION #11	818	547	1306	302	09	18S	12E
AMC 014601	ANTICIPATION NO. 13	836	415			15	18S	12E
AMC 014602	ANTICIPATION NO. 14	836	416			15	18S	12E
AMC 014603	ANTICIPATION # 18	836	420	1306	303	10	18S	12E
AMC 014604	ANTICIPATION #19	836	421	1306	304	10	18S	12E
AMC 014606	ANTICIPATION #22	915	300			15	18S	12E
AMC 014607	ANTICIPATION #23	915	301			15	18S	12E
AMC 014609	ANTICIPATION #25	923	598			15	18S	12E
AMC 014610	BLACK JACK #1	77	289	2270	231	07	18S	12E
AMC 014611	BLACK JACK #2	77	288	2280	467	07	18S	12E
AMC 014612	BLACK JACK #3	77	287	2280	468	07	18S	12E
AMC 014613	BLACK JACK #4	77	286	2280	469	07	18S	12E
AMC 014614	BLACK JACK EXT. NO. 1	380	37	2280	489	07	18S	12E
AMC 014615	BLACK JACK EXT. NO. 2	380	38	2280	490	06	18S	12E
AMC 014616	BLUE BELL 1	808	587	2838	180	10	18S	12E
AMC 014617	BLUE BELL 2	808	588	2838	181	03	18S	12E
AMC 014618	BLUE BELL 3	808	589	2838	182	03	18S	12E
AMC 014619	BLUE BELL 4	808	590	2838	183	04	18S	12E
AMC 014620	BLUE BELL 5	808	591	2838	184	04	18S	12E
AMC 014621	BLUE BELL 6	808	592	2838	185	04	18S	12E
AMC 014622	BLUE BELL 7	808	593	2838	186	04	18S	12E
AMC 014623	BLUE BELL 8	808	594	2838	187	04	18S	12E
AMC 014624	BLUE BELL 9	808	595	2838	188	04	18S	12E
AMC 014625	BLUE BELL 10	808	596	2838	189	03	18S	12E
AMC 014626	BLUE BELL 11	808	597	2838	190	03	18S	12E
AMC 014627	BLUE BELL 12	808	598	2838	191	03	18S	12E
AMC 014628	BLUE BELL 13	808	599	2838	192	04	18S	12E
AMC 014629	BLUE BELL #14	808	600	2838	193	04	18S	12E
AMC 014630	BLUE BELL 15	809	1	2838	194	04	18S	12E
AMC 014631	BLUE BELL 16	809	2	2838	195	04	18S	12E
AMC 014632	BLUE BELL 17	809	3	2838	196	04	18S	12E
AMC 014633	BLUE BELL 18	809	4	2838	197	04	18S	12E
AMC 014634	BLUE BELL 19	809	5	2838	198	04	18S	12E
AMC 014635	BLUE BELL 20	809	6	2838	199	04	18S	12E
AMC 014636	BLUE BELL 21	809	7	2838	200	04	18S	12E
AMC 014637	BLUE BELL 22	809	8	2838	201	03	18S	12E
AMC 014638	BOUNDARY #7	1340	322			22	18S	12E
AMC 014639	BOUNDARY #8	1340	323			22	18S	12E
AMC 014640	BOUNDARY #9	1340	324			22	18S	12E
AMC 014641	BOUNDARY #10	1340	325			22	18S	12E
AMC 014642	BOUNDARY #11	1340	326			22	18S	12E
AMC 014643	BOUNDARY #12	1340	327			22	18S	12E

Date: 8/1/2005

Page: 1 of 8

RECEIVED
 BLM, AZ STATE OFFICE
 2005 AUG - 3 P 2: 56
 PUEBLO, ARIZONA

421

EXHIBIT

County: Pima

State: AZ

Original Recording

Amended Recording

BLM Serial #	Claim Name	Original Recording		Amended Recording		Sec	Twp	Range
		Recording #	Page #	Recording #	Page #			
AMC 014644	BOUNDARY #13	1340	328			22	18S	12E
AMC 014645	BOUNDARY #14	1340	329			22	18S	12E
AMC 014646	BOUNDARY #15	1340	330			22	18S	12E
AMC 014647	BOUNDARY #16	1340	331			22	18S	12E
AMC 014648	BOUNDARY #17	1340	332			22	18S	12E
AMC 014649	BOUNDARY #18	1340	333			22	18S	12E
AMC 014650	BOUNDARY #19	1340	334			22	18S	12E
AMC 014651	BOUNDARY #20	1340	335			22	18S	12E
AMC 014652	BOUNDARY #21	1340	336			22	18S	12E
AMC 014653	BOUNDARY #22	1340	337			22	18S	12E
AMC 014654	BOUNDARY #23 FRACTION	1340	338			22	18S	12E
AMC 014655	BOUNDARY #24 FRACTION	1340	339			22	18S	12E
AMC 014657	COPPER EMPIRE #2	638	148	1306	307	09	18S	12E
AMC 014658	COPPER EMPIRE #3	817	51	1306	308	09	18S	12E
AMC 014659	COPPER EMPIRE #4	817	52	1306	309	09	18S	12E
AMC 014660	COPPER EMPIRE #5	817	53	1306	310	09	18S	12E
AMC 014661	COPPER EMPIRE #6	817	54	1306	311	09	18S	12E
AMC 014662	COPPER EMPIRE #7	817	55	2838	178	09	18S	12E
AMC 014663	COPPER EMPIRE #8	817	56	1306	313	09	18S	12E
AMC 014664	COPPER EMPIRE #9	817	57	2838	179	04	18S	12E
AMC 014665	COPPER EMPIRE #10	817	58	1306	315	10	18S	12E
AMC 014666	COPPER GIANT #1	638	139	2731	371	05	18S	12E
AMC 014667	COPPER GIANT #2	638	140	2731	372	04	18S	12E
AMC 014668	COPPER GIANT #3	638	141	2731	373	05	18S	12E
AMC 014669	COPPER GIANT #4	638	142	2731	374	05	18S	12E
AMC 014670	COPPER GIANT #5	638	143	2731	375	05	18S	12E
AMC 014671	COPPER GIANT #6	638	144	2731	376	05	18S	12E
AMC 014672	COPPER GIANT #7	638	145	2731	377	05	18S	12E
AMC 014673	COPPER GIANT #8	638	146	2731	378	05	18S	12E
AMC 014674	COPPER JOHN EXTENSION #19	580	199	1038	524	20	18S	12E
AMC 014675	COPPER JOHN EXTENSION #21	580	201	1038	526	16	18S	12E
AMC 014676	COPPER JOHN EXTENSION #23	580	203	1038	527	20	18S	12E
AMC 014677	COPPER JOHN EXTENSION #24	580	204	1063	584	21	18S	12E
AMC 014678	COPPER JOHN EXTENSION #25	580	205	1038	528	21	18S	12E
AMC 014679	COPPER JOHN EXTENSION #26	580	206	1049	250	17	18S	12E
AMC 014680	COPPER JOHN EXTENSION #27	580	207	1063	585	20	18S	12E
AMC 014681	COPPER JOHN EXTENSION #28	580	208	1063	586	20	18S	12E
AMC 014682	COPPER JOHN EXTENSION #29	580	209	1063	587	20	18S	12E
AMC 014683	COPPER JOHN EXTENSION #30	580	210	1063	588	20	18S	12E
AMC 014684	COPPER JOHN EXTENSION #31	580	211	1079	541	20	18S	12E
AMC 014685	COPPER JOHN EXTENSION #35	580	215	1049	251	17	18S	12E
AMC 014686	COPPER JOHN EXTENSION #42	784	59	2740	104	09	18S	12E

2005 AUG -3 P 2:56
 DEPT. OF LAND & WATER
 AZ STATE OFFICE
 TULSA, ARIZONA

12

30

48%

EXHIBIT

County: Pima

State: AZ

BLM Serial #	Claim Name	Original Recording		Amended Recording		Sec	Twp	Range
		Recording #	Page #	Recording #	Page #			
AMC 014687	COPPER JOHN EXTENSION #43	784	60	2740	105	09	18S	12E
AMC 014688	DEC NO. 1	2241	152			07	18S	12E
AMC 014689	DEC NO. 2	2241	153			07	18S	12E
AMC 014690	ESCONDIDO #1	76	623	1742	78	18	18S	12E
AMC 014691	FRIJOLE	76	547	2965	149	17	18S	12E
AMC 014692	HOPE #1	1469	28			07	18S	12E
AMC 014693	HOPE #2	1469	27			18	18S	12E
AMC 014694	JULY NO 1	2331	293			18	18S	12E
AMC 014695	JULY NO 2	2331	292			18	18S	12E
AMC 014697	LUCKY BOY #1	76	547	1742	76	18	18S	12E
AMC 014698	MAY 1	1756	197	2838	177	09	18S	12E
AMC 014699	MAY BIRD #2	890	286	2485	333	12	18S	11E
AMC 014700	MAY BIRD #3	890	287	2485	334	12	18S	11E
AMC 014701	MAY BIRD #4	890	288	2485	335	12	18S	11E
AMC 014702	MAY BIRD #5	890	289	2485	336	12	18S	11E
AMC 014703	MAY BIRD #6	890	290	2485	337	12	18S	11E
AMC 014704	MAY BIRD #7	890	291	2485	338	12	18S	11E
AMC 014705	MAY BIRD #9	977	133	2485	339	12	18S	11E
AMC 014706	MAY BIRD #10	977	134	2485	340	12	18S	11E
AMC 014707	MAY BIRD #11	977	135	2485	341	11	18S	11E
AMC 014708	MAY BIRD #16	977	140	2485	342	12	18S	11E
AMC 014709	MAY BIRD #17	977	141	2485	343	12	18S	11E
AMC 014710	MAY BIRD #18	977	142	2485	344	12	18S	11E
AMC 014711	MAY BIRD #19	977	143	2485	345	12	18S	11E
AMC 014712	MAY BIRD #21	977	145	2485	346	07	18S	12E
AMC 014713	MAY BIRD #36	1484	547	2485	347	13	18S	11E
AMC 014714	MAY BIRD #37	1484	548	2485	348	07	18S	12E
AMC 014715	MAY BIRD #38	1484	549	2485	349	13	18S	11E
AMC 014716	MAY BIRD #39	1484	550	2485	350	18	18S	12E
AMC 014717	MAY BIRD #40	1484	551	2485	351	13	18S	11E
AMC 014718	MAY BIRD #41	1484	552	2485	352	18	18S	12E
AMC 014719	MAY BIRD #42	1484	553	2485	353	18	18S	12E
AMC 014720	MAY BIRD #43	1484	554	2485	354	18	18S	12E
AMC 014721	MAY BIRD #44	1484	555	2485	355	18	18S	12E
AMC 014722	MAY BIRD #51	1484	562	2485	356	07	18S	12E
AMC 014723	MAY BIRD #52	1484	563	2485	357	12	18S	11E
AMC 014724	MAY BIRD #58	1484	569	2485	358	06	18S	12E
AMC 014725	MAY BIRD #59	1484	570	2485	359	06	18S	12E
AMC 014726	MAY BIRD #60	1484	571	2485	360	06	18S	12E
AMC 014727	MAY BIRD #62	1484	573	2485	361	06	18S	12E
AMC 014728	MONZONITE NO. I	1602	116			04	18S	12E
AMC 014729	NEW YEARS EVE EXT. #12		131	2731	379	09	18S	12E

RECEIVED
 G.L. STATE OFFICE
 2005 AUG - 3 P 2:56
 TUCSON, ARIZONA

117

EXHIBIT

County: Pima

State: AZ

BLM Serial #	Claim Name	Original Recording		Amended Recording		Sec	Twp	Range
		Recording #	Page #	Recording #	Page #			
AMC 014730	NEW YEARS EVE EXT. #13	638	132	2731	380	09	18S	12E
AMC 014731	NEW YEARS EVE EXT. #14	641	66	2731	381	09	18S	12E
AMC 014732	NEW YEARS EVE EXT. #15	638	133	2731	382	09	18S	12E
AMC 014733	NEW YEARS EVE EXT. #16	638	138	2747	206	08	18S	12E
AMC 014734	NEW YEARS EVE EXT. #17	638	129	2731	384	08	18S	12E
AMC 014735	NEW YEARS EVE EXT. #18	638	135	2731	385	08	18S	12E
AMC 014736	NEW YEARS EVE EXT. #19	638	130	2731	386	09	18S	12E
AMC 014737	NEW YEARS EVE EXT. #20	638	134	2731	387	08	18S	12E
AMC 014738	NEW YEARS EVE EXT. #21	638	137	2731	388	04	18S	12E
AMC 014739	NEW YEARS EVE EXT. #22	638	136	2747	205	08	18S	12E
AMC 014740	OAKIE #1	821	79	1079	538	20	18S	11E
AMC 014741	OAKIE #6	821	84	1079	539	20	18S	12E
AMC 014742	OAKIE #9	821	87	1079	540	20	18S	12E
AMC 014743	OAKIE NO. 21	2302	199			20	18S	12E
AMC 014744	OAKIE NO. 22	2302	200			20	18S	12E
AMC 014745	OAKIE NO. 23	2302	201			20	18S	12E
AMC 014746	OAKIE NO. 24	2302	202			20	18S	12E
AMC 014747	OAKIE NO. 25	2302	203			20	18S	12E
AMC 014748	OAKIE NO. 26	2302	204			20	18S	12E
AMC 014749	OAKIE NO. 27	2302	205			20	18S	12E
AMC 014750	OCTOBER NO. 2	2469	245			12	18S	12E
AMC 014751	PANA BLANCA EXT. NO. 1	784	62	2379	301	06	18S	12E
AMC 014752	PANA BLANCA EXT. NO. 2	784	63	2379	302	07	18S	12E
AMC 014753	PANA BLANCA EXT. NO. 3	784	64	2379	303	06	18S	12E
AMC 014754	PANA BLANCA EXT. NO. 4	784	65	2379	304	06	18S	12E
AMC 014755	PANA BLANCA EXT. NO. 5	784	66	2556	374	07	18S	12E
AMC 014756	PANA BLANCA EXTENTION #6	784	68	2379	306	07	18S	12E
AMC 014757	PANA BLANCA EXTENTION #7	784	67	2556	375	07	18S	12E
AMC 014758	PANA BLANCA EXT. NO. 8	784	69	2379	308	12	18S	11E
AMC 014759	P. B. NO. 2	2314	299	2444	238	07	18S	12E
AMC 014760	P. B. NO. 5	2330	287	2384	183	06	18S	12E
AMC 014761	P. B. NO. 8	2380	290			08	18S	12E
AMC 014762	PENA BLANCA #5	681	235	2379	294	05	18S	12E
AMC 014763	PLADA #1	2731	365			08	18S	12E
AMC 014764	PLADA #2	2731	366			09	18S	12E
AMC 014765	PLADA #3	2731	367	2747	207	08	18S	12E
AMC 014766	PLADA #4	2731	368			09	18S	12E
AMC 014767	PLADA #5	2731	369			09	18S	12E
AMC 014768	PLADA #6	2731	370	2769	82	09	18S	12E
AMC 014769	QUARTZ HILL #6	1648	569	2485	362	18	18S	12E
AMC 014770	RED HILL EXTENSION #1	512	411	1072	586	20	18S	12E
AMC 014771	RED HILL EXTENSION #2	512	412	1003	382	20	18S	12E

42

PHOENIX, ARIZONA

2005 AUG 3 - 90V 500Z

RECEIVED B.L.M. AZ STATE

48/100

EXHIBIT

County: Pima

State: AZ

BLM Serial #	Claim Name	Original Recording		Amended Recording		Sec	Twp	Range
		Recording #	Page #	Recording #	Page #			
AMC 014772	RED HILL EXTENSION #3	512	413	1049	254	20	18S	12E
AMC 014773	RED HILL EXTENSION #6	646	241	1063	575	17	18S	12E
AMC 014774	RED HILL EXTENSION #7	646	242	1072	587	20	18S	12E
AMC 014775	RED HILL EXTENSION #10	646	244	1072	588	20	18S	12E
AMC 014776	RED HILL EXTENSION #11	646	245	1063	572	20	18S	12E
AMC 014777	RED HILL EXTENSION #12	646	246	1063	573	20	18S	12E
AMC 014778	RED HILL EXTENSION #13	646	247	1049	256	17	18S	12E
AMC 014779	RED HILL EXTENSION #17	821	78	1049	257	17	18S	12E
AMC 014781	RESERVE NO. 7	822	486			10	18S	12E
AMC 014782	RESERVE NO. 8	822	487			10	18S	12E
AMC 014783	RESERVE NO. 9	822	488			10	18S	12E
AMC 014784	RESERVE NO. 10	822	489			10	18S	12E
AMC 014785	RESERVE NO. 11	822	490			10	18S	12E
AMC 014786	RESERVE NO. 12	822	491			10	18S	12E
AMC 014787	RESERVE NO. 13	822	492			15	18S	12E
AMC 014788	RESERVE NO. 14	822	493			10	18S	12E
AMC 014789	RESERVE #15	822	494	1154	188	15	18S	12E
AMC 014790	RESERVE #16	923	581			15	18S	12E
AMC 014791	RESERVE #17	923	592			15	18S	12E
AMC 014792	RESERVE #18	923	593			15	18S	12E
AMC 014793	RESERVE #19	923	594	1154	189	15	18S	12E
AMC 014794	RESERVE #20	923	595			15	18S	12E
AMC 014795	RESERVE #21	923	596			15	18S	12E
AMC 014796	RESERVE #22	932	353			15	18S	12E
AMC 014797	RESERVE #23	923	582			15	18S	12E
AMC 014798	RESERVE #24	923	583			15	18S	12E
AMC 014799	RESERVE #25	923	584			15	18S	12E
AMC 014800	RESERVE #26	923	585			15	18S	12E
AMC 014801	RESERVE #27	923	586			15	18S	12E
AMC 014802	RESERVE #28	923	587			15	18S	12E
AMC 014803	RESERVE #29	935	566			15	18S	12E
AMC 014804	RESERVE #30	923	588			15	18S	12E
AMC 014805	RESERVE #31	923	589			15	18S	12E
AMC 014806	RESERVE #32	923	590			15	18S	12E
AMC 014807	RESERVE #33	923	591			15	18S	12E
AMC 014808	RESERVE #34	935	565			15	18S	12E
AMC 014809	RESERVE NO. 36 FRACTION	2302	215			15	18S	12E
AMC 014810	RESERVE NO. 37 FRACTION	2302	216			15	18S	12E
AMC 014811	RESERVE NO. 38 FRACTION	2302	217			15	18S	12E
AMC 014812	RESERVE NO. 39 FRACTION	2302	218			15	18S	12E
AMC 014813	SEPT. NO 4	2331	291			06	18S	12E
AMC 014814	SEPT. NO 5	2331	290			12	18S	11E

Date: 8/1/2005

RECEIVED
 BLM, AZ STATE OFFICE
 2005 AUG - 3 P 2:55
 PHOENIX, ARIZONA

Handwritten initials/signature

EXHIBIT

County: Pima

State: AZ

BLM Serial #	Claim Name	Original Recording		Amended Recording		Sec	Twp	Range
		Recording #	Page #	Recording #	Page #			
AMC 014815	SEPT. NO 6	2331	289			12	18S	11E
AMC 014816	TINAJA #3	836	404	1063	578	15	18S	12E
AMC 014817	TINAJA #4	836	405	1063	579	21	18S	12E
AMC 014818	TINAJA #5	836	406	1063	580	21	18S	12E
AMC 014821	TINAJA #9	836	410	1063	581	21	18S	12E
AMC 014822	TINAJA #10	836	411	1063	582	21	18S	12E
AMC 014823	TINAJA #11	836	412	1072	589	21	18S	12E
AMC 014824	TINAJA #12	836	413	1063	583	21	18S	12E
AMC 014825	TINAJA NO. 14	883	17			21	18S	12E
AMC 014826	TINAJA #16	915	298	1089	153	15	18S	12E
AMC 014827	TINAJA NO. 19	2302	207			21	18S	12E
AMC 014828	TINAJA NO. 20	2302	208			21	18S	12E
AMC 014829	TINAJA NO. 21	2302	209			21	18S	12E
AMC 014830	TINAJA NO. 22	2302	210			21	18S	12E
AMC 014831	TINAJA NO. 23	2302	211			21	18S	12E
AMC 014832	TINAJA NO. 24	2302	212			22	18S	12E
AMC 014833	TINAJA NO. 25	2302	213			21	18S	12E
AMC 014834	TINAJA NO. 26	2302	214			22	18S	12E
AMC 014835	VIRGINIA #1	1734	53	1746	522	17	18S	12E
AMC 014836	VIRGINIA #2	1734	54	1746	523	17	18S	12E
AMC 014837	VIRGINIA #3	1734	55	1746	524	17	18S	12E
AMC 014838	VIRGINIA #4	1734	56	1748	571	17	18S	12E
AMC 267423	ANTICIPATION # 9	8011	2117			10	18S	12E
AMC 267424	ANTICIPATION #10	8011	2120			10	18S	12E
AMC 267425	ANTICIPATION #20	8011	2123			10	18S	12E
AMC 267426	ANTICIPATION #24	8011	2125			15	18S	12E
AMC 267427	TINAJA NO. 6	8011	2135			22	18S	12E
AMC 267428	TINAJA NO. 7	8011	2133			21	18S	12E
AMC 267429	COPPER EMPIRE #1	8011	2127			09	18S	12E
AMC 267430	JULY NO. 5	8011	2129			10	18S	12E
AMC 267431	RESERVE #3	8011	2131			10	18S	12E
AMC 343969	OXIDE 1	10401	205			06	18S	12E
AMC 343970	OXIDE 2	10401	207			06	18S	12E
AMC 343971	OXIDE 3	10401	209			06	18S	12E
AMC 343972	OXIDE 4	10401	211			06	18S	12E
AMC 343973	OXIDE 5	10401	213			05	18S	12E
AMC 343974	OXIDE 6	10401	215			05	18S	12E
AMC 343975	OXIDE 7	10401	217			05	18S	12E
AMC 343976	OXIDE 8	10401	219			05	18S	12E
AMC 343977	OXIDE 9	10401	221			05	18S	12E
AMC 343978	OXIDE 10	10401	223			05	18S	12E
AMC 343979	OXIDE 11	10401	225			05	18S	12E

Date: 8/1/2005

Page: 6 of 8

RECEIVED
 BLM, AZ STATE OFFICE
 2005 AUG -3 P 2:55
 PHOENIX, ARIZONA

487
SC

EXHIBIT

County: Pima

State: AZ

BLM Serial #	Claim Name	Original Recording		Amended Recording		Sec	Twp	Range
		Recording #	Page #	Recording #	Page #			
AMC 343980	OXIDE 12	10401	227			05	18S	12E
AMC 343981	OXIDE 13	10401	229			05	18S	12E
AMC 343982	OXIDE 14	10401	231			05	18S	12E
AMC 343983	OXIDE 15	10401	233			05	18S	12E
AMC 343984	OXIDE 16	10401	235			05	18S	12E
AMC 343985	OXIDE 17	10401	237			05	18S	12E
AMC 343986	OXIDE 18	10401	239			05	18S	12E
AMC 343987	OXIDE 19	10401	241			05	18S	12E
AMC 343988	OXIDE 20	10401	243			05	18S	12E
AMC 343989	OXIDE 21	10401	245			05	18S	12E
AMC 343990	OXIDE 22	10401	247			05	18S	12E
AMC 343991	OXIDE 23	10401	249			05	18S	12E
AMC 343992	OXIDE 24	10401	251			05	18S	12E
AMC 343993	OXIDE 25	10401	253			06	18S	12E
AMC 343994	OXIDE 26	10401	255			06	18S	12E
AMC 343995	OXIDE 27	10401	257			05	18S	12E
AMC 343996	OXIDE 28	10401	259			05	18S	12E
AMC 343997	OXIDE 29	10401	261			05	18S	12E
AMC 343998	OXIDE 30	10401	263			05	18S	12E
AMC 343999	OXIDE 31	10401	265			05	18S	12E
AMC 344000	OXIDE 32	10401	267			05	18S	12E
AMC 344001	OXIDE 33	10401	269			05	18S	12E
AMC 344002	OXIDE 34	10401	271			05	18S	12E
AMC 344003	OXIDE 35	10401	273			05	18S	12E
AMC 344004	OXIDE 36	10401	275			05	18S	12E
AMC 354965	JAKE #1	11455	2469			11	18S	12E
AMC 354966	JAKE #2	11455	2471			11	18S	12E
AMC 354967	JAKE #3	11455	2473			11	18S	12E
AMC 354968	JAKE #4	11455	2475			11	18S	12E
AMC 354969	JAKE #5	11455	2477			11	18S	12E
AMC 354970	JAKE #6	11455	2479			11	18S	12E
AMC 354971	JAKE #7	11455	2481			11	18S	12E
AMC 354972	JAKE #8	11455	2483			11	18S	12E
AMC 354973	JAKE #9	11455	2485			11	18S	12E
AMC 354974	JAKE #10	11455	2487			11	18S	12E
AMC 354975	JAKE #11	11455	2489			11	18S	12E
AMC 354976	JAKE #12	11455	2491			11	18S	12E
AMC 354977	JAKE #13	11455	2493			11	18S	12E
AMC 354978	JAKE #14	11455	2495			11	18S	12E
AMC 354979	JAKE #15	11455	2497			11	18S	12E
AMC 354980	JAKE #16	11455	2499			11	18S	12E
						12	18S	12E

Date: 8/1/2005

Page: 7 of 8

RECEIVED
 B.L.M. AZ STATE OFFICE
 2005 AUG - 3 P 2:55
 PHOENIX, ARIZONA

41/10

EXHIBIT

County: Pima

State: AZ

<u>BLM Serial #</u>	<u>Claim Name</u>	<u>Original Recording</u>		<u>Amended Recording</u>		<u>Sec</u>	<u>Twp</u>	<u>Range</u>
		<u>Recording #</u>	<u>Page #</u>	<u>Recording #</u>	<u>Page #</u>			
AMC 354981	JAKE #17	11455	2501			11	18S	12E
AMC 354982	JAKE #18	11455	2503			12	18S	12E
AMC 354983	JAKE #19	11455	2505			11	18S	11E
AMC 354984	JAKE #20	11455	2507			12	18S	12E
AMC 354985	JAKE #21	11455	2509			11	18S	12E
AMC 354986	JAKE #22	11455	2511			12	18S	12E
AMC 354987	JAKE #23	11455	2513			12	18S	12E
AMC 354988	JAKE #24	11455	2515			12	18S	12E
AMC 354989	JAKE #25	11455	2517			12	18S	12E
AMC 354990	JAKE #26	11455	2519			12	18S	12E
AMC 354991	JAKE #27	11455	2521			12	18S	12E
AMC 354992	JAKE #28	11455	2523			12	18S	12E
AMC 354993	JAKE #29	11455	2525			12	18S	12E
AMC 354994	JAKE #30	11455	2527			12	18S	12E
AMC 354995	JAKE #31	11455	2529			12	18S	12E
AMC 354996	JAKE #32	11455	2531			12	18S	12E
AMC 354997	JAKE #33	11455	2533			12	18S	12E
AMC 354998	JAKE #34	11455	2535			12	18S	12E
AMC 354999	JAKE #35	11455	2537			12	18S	12E
AMC 355000	JAKE #36	11455	2539			12	18S	12E
Total # Of Claims: 313								

20

Date: 8/1/2005

RECEIVED
 B.L.M. AZ STATE OFFICE
 PHOENIX, ARIZONA
 2005 AUG - 3 P 2: 58
 Page: 8

20/50

United States Department of the Interior
Bureau of Land Management
 BUSINESS & SUPPORT SVCS DIV
 222 N CENTRAL AVE
 PHOENIX, AZ 85004 -2203
 Phone: (602) 417-9200

Receipt	
No:	1121455

Transaction #: 1160381
Date of Transaction: 08/03/2005
CUSTOMER: PHELPS DODGE CORPORATION ONE NO.CENTRAL AVE,17TH FL ATTN: DON STILLWELL PHOENIX,AZ 85004

LINE #	QTY	DESCRIPTION	REMARKS	UNIT PRICE	TOTAL
1	1.00	LOCATABLE MINERALS / MINING CLAIMS-NOT NEW-UNADJUD,ONE AUTH NO. ONLY / MINING CLAIM MONEY RECEIVED (455) CASES: AMC14600/\$39125.00	MAINT 2006 (313)	- n/a -	39125.00
TOTAL:					\$39,125.00

PAYMENT INFORMATION			
1	AMOUNT:	\$39,125.00	POSTMARKED: N/A
	TYPE:	CHECK	RECEIVED: 08/03/2005
	CHECK NO:	502748	
	NAME:	PHELPS DODGE CORPORATION ONE NO.CENTRAL AVE,17TH FL ATTN: DON STILLWELL PHOENIX AZ 85004	

REMARKS

This receipt was generated by the automated BLM Collections and Billing System and is a paper representation of a portion of the official electronic record contained therein.

14598

267423

343969

354965

SC
313 cl @ 125
\$ 39,125
(72)

August 10, 2003

Bureau of Land Management
Department of the Interior
222 North Central Avenue
Phoenix, Arizona 85004-2203

NOTICE OF INTENT TO HOLD MINING CLAIMS

Re: Payment of Annual Claim Maintenance Fee


Dear Sir or Madam:

This will serve as notice that Phelps Dodge Sierrita, Inc., formerly known as Cyprus Sierrita Corporation, whose address for purposes of this filing is Land and Water Department, One North Central Ave., 17th Floor, Phoenix, Arizona 85004, intends to hold the mining claims and/or mill sites described on Exhibit A attached hereto for the assessment year ending at 12 o'clock, noon, on September 1, 2005 by payment of the annual maintenance fee of \$125 per claim or site. Payment of such amount is made herewith for such assessment year for each of the claims and sites, the name, and BLM serial number with the book and page or index number of recording of the location notice in the official records of Pima County, Arizona, of which, is set forth on Exhibit A attached hereto and by this reference incorporated herein.

Donald A. Stillwell
Donald A. Stillwell for
Phelps Dodge Sierrita, Inc.

State of Arizona)
) ss.
County of Maricopa)

The foregoing instrument was acknowledged before me on Aug 10, 2004, by Donald A. Stillwell, agent of Phelps Dodge Sierrita, Inc.



Notary Public

RECEIVED
B.L.M. AZ STATE OFFICE
2004 AUG 10 P 3:19
PHOENIX, ARIZONA

SIE-900-0001-PIMA

Verify 10/22/04 sc
ENTERED INTO COMPUTER

8/31/04 aub

EXHIBIT A

Unpatented mining claims and mill sites located in the Twin Buttes Mining District, Pima County, Arizona.
Project: Sierrita Mine

BLM SERIAL #	Claim Name	Original Recording		Amended Recording		Map Location Reference		
		Book	Page	Book	Page	Sec	Twshp	Rnge
A MC 14600	ANTICIPATION #11	818	547	1306	302	9	T18S	R12E
A MC 14601	ANTICIPATION NO. 13	836	415			15	T18S	R12E
A MC 14602	ANTICIPATION NO. 14	836	416			15	T18S	R12E
A MC 14603	ANTICIPATION # 18	836	420	1306	303	10	T18S	R12E
A MC 14604	ANTICIPATION #19	836	421	1306	304	10	T18S	R12E
A MC 14606	ANTICIPATION #22	915	300			15	T18S	R12E
A MC 14607	ANTICIPATION #23	915	301			15	T18S	R12E
A MC 14609	ANTICIPATION #25	923	598			15	T18S	R12E
A MC 14610	BLACK JACK #1	77	289	2270	231	7	T18S	R12E
A MC 14611	BLACK JACK #2	77	288	2280	467	7	T18S	R12E
A MC 14612	BLACK JACK #3	77	287	2280	468	7	T18S	R12E
A MC 14613	BLACK JACK #4	77	286	2280	469	7	T18S	R12E
A MC 14614	BLACK JACK EXT. NO. 1	380	37	2280	489	7	T18S	R12E
A MC 14615	BLACK JACK EXT. NO. 2	380	38	2280	490	6	T18S	R12E
A MC 14616	BLUE BELL 1	808	587	2838	180	10	T18S	R12E
A MC 14617	BLUE BELL 2	808	588	2838	181	3	T18S	R12E
A MC 14618	BLUE BELL 3	808	589	2838	182	3	T18S	R12E
A MC 14619	BLUE BELL 4	808	590	2838	183	4	T18S	R12E
A MC 14620	BLUE BELL 5	808	591	2838	184	4	T18S	R12E
A MC 14621	BLUE BELL 6	808	592	2838	185	4	T18S	R12E
A MC 14622	BLUE BELL 7	808	593	2838	186	4	T18S	R12E
A MC 14623	BLUE BELL 8	808	594	2838	187	4	T18S	R12E
A MC 14624	BLUE BELL 9	808	595	2838	188	4	T18S	R12E
A MC 14625	BLUE BELL 10	808	596	2838	189	3	T18S	R12E
A MC 14626	BLUE BELL 11	808	597	2838	190	3	T18S	R12E
A MC 14627	BLUE BELL 12	808	598	2838	191	3	T18S	R12E
A MC 14628	BLUE BELL 13	808	599	2838	192	4	T18S	R12E
A MC 14629	BLUE BELL #14	808	600	2838	193	4	T18S	R12E
A MC 14630	BLUE BELL 15	809	1	2838	194	4	T18S	R12E
A MC 14631	BLUE BELL 16	809	2	2838	195	4	T18S	R12E
A MC 14632	BLUE BELL 17	809	3	2838	196	4	T18S	R12E
A MC 14633	BLUE BELL 18	809	4	2838	197	4	T18S	R12E
A MC 14634	BLUE BELL 19	809	5	2838	198	4	T18S	R12E
A MC 14635	BLUE BELL 20	809	6	2838	199	4	T18S	R12E
A MC 14636	BLUE BELL 21	809	7	2838	200	4	T18S	R12E
A MC 14637	BLUE BELL 22	809	8	2838	201	3	T18S	R12E
A MC 14638	BOUNDARY #7	1340	322			22	T18S	R12E
A MC 14639	BOUNDARY #8	1340	323			22	T18S	R12E
A MC 14640	BOUNDARY #9	1340	324			22	T18S	R12E
A MC 14641	BOUNDARY #10	1340	325			22	T18S	R12E
A MC 14642	BOUNDARY #11	1340	326			22	T18S	R12E
A MC 14643	BOUNDARY #12	1340	327			22	T18S	R12E
A MC 14644	BOUNDARY #13	1340	328			22	T18S	R12E
A MC 14645	BOUNDARY #14	1340	329			22	T18S	R12E
A MC 14646	BOUNDARY #15	1340	330			22	T18S	R12E
A MC 14647	BOUNDARY #16	1340	331			22	T18S	R12E
A MC 14648	BOUNDARY #17	1340	332			22	T18S	R12E

PHOENIX, ARIZONA

2004 AUG 10 P 3:19

RECEIVED
B.L.M. AZ STATE OFFICE(17)
41

EXHIBIT A

Unpatented mining claims and mill sites located in the Twin Buttes Mining District, Pima County, Arizona.
Project: Sierrita Mine

BLM SERIAL #	Claim Name	Original Recording		Amended Recording		Map Location Reference		
		Book	Page	Book	Page	Sec	Twshp	Rnge
A MC 14649	BOUNDARY #18	1340	333			22	T18S	R12E
A MC 14650	BOUNDARY #19	1340	334			22	T18S	R12E
A MC 14651	BOUNDARY #20	1340	335			22	T18S	R12E
A MC 14652	BOUNDARY #21	1340	336			22	T18S	R12E
A MC 14653	BOUNDARY #22	1340	337			22	T18S	R12E
A MC 14654	BOUNDARY #23 FRACTION	1340	338			22	T18S	R12E
A MC 14655	BOUNDARY #24 FRACTION	1340	339			22	T18S	R12E
A MC 14657	COPPER EMPIRE #2	638	148	1306	307	9	T18S	R12E
A MC 14658	COPPER EMPIRE #3	817	51	1306	308	9	T18S	R12E
A MC 14659	COPPER EMPIRE #4	817	52	1306	309	9	T18S	R12E
A MC 14660	COPPER EMPIRE #5	817	53	1306	310	9	T18S	R12E
A MC 14661	COPPER EMPIRE #6	817	54	1306	311	9	T18S	R12E
A MC 14662	COPPER EMPIRE #7	817	55	1306	312	9	T18S	R12E
A MC 14663	COPPER EMPIRE #8	817	56	1306	313	9	T18S	R12E
A MC 14664	COPPER EMPIRE #9	817	57	1306	314	4	T18S	R12E
A MC 14665	COPPER EMPIRE #10	817	58	1306	315	10	T18S	R12E
A MC 14666	COPPER GIANT #1	638	139	2731	371	5	T18S	R12E
A MC 14667	COPPER GIANT #2	638	140	2731	372	4	T18S	R12E
A MC 14668	COPPER GIANT #3	638	141	2731	373	5	T18S	R12E
A MC 14669	COPPER GIANT #4	638	142	2731	374	5	T18S	R12E
A MC 14670	COPPER GIANT #5	638	143	2731	375	5	T18S	R12E
A MC 14671	COPPER GIANT #6	638	144	2731	376	5	T18S	R12E
A MC 14672	COPPER GIANT #7	638	145	2731	377	5	T18S	R12E
A MC 14673	COPPER GIANT #8	638	146	2731	378	5	T18S	R12E
A MC 14674	COPPER JOHN EXTENSION #19	580	199	1038	524	20	T18S	R12E
A MC 14675	COPPER JOHN EXTENSION #21	580	201	1038	526	16	T18S	R12E
A MC 14676	COPPER JOHN EXTENSION #23	580	203	1038	527	20	T18S	R12E
A MC 14677	COPPER JOHN EXTENSION #24	580	204	1063	584	21	T18S	R12E
A MC 14678	COPPER JOHN EXTENSION #25	580	205	1038	528	21	T18S	R12E
A MC 14679	COPPER JOHN EXTENSION #26	580	206	1049	250	17	T18S	R12E
A MC 14680	COPPER JOHN EXTENSION #27	580	207	1063	585	20	T18S	R12E
A MC 14681	COPPER JOHN EXTENSION #28	580	208	1063	586	20	T18S	R12E
A MC 14682	COPPER JOHN EXTENSION #29	580	209	1063	587	20	T18S	R12E
A MC 14683	COPPER JOHN EXTENSION #30	580	210	1063	588	20	T18S	R12E
A MC 14684	COPPER JOHN EXTENSION #31	580	211	1003	384	20	T18S	R12E
A MC 14685	COPPER JOHN EXTENSION #35	580	215	1049	251	17	T18S	R12E
A MC 14686	COPPER JOHN EXTENSION #42	784	59	2740	104	9	T18S	R12E
A MC 14687	COPPER JOHN EXTENSION #43	784	60	2740	105	9	T18S	R12E
A MC 14688	DEC NO. 1	2241	152			7	T18S	R12E
A MC 14689	DEC NO. 2	2241	153			7	T18S	R12E
A MC 14690	ESCONDIDO #1	76	623	1742	78	18	T18S	R12E
A MC 14691	FRIJOLE	76	547	1767	63	17	T18S	R12E
A MC 14692	HOPE #1	1469	28			7	T18S	R12E
A MC 14693	HOPE #2	1469	27			18	T18S	R12E
A MC 14694	JULY NO 1	2331	293			18	T18S	R12E
A MC 14695	JULY NO 2	2331	292			18	T18S	R12E
A MC 14697	LUCKY BOY #1	76	547	1742	76	18	T18S	R12E

EXHIBIT A

Unpatented mining claims and mill sites located in the Twin Buttes Mining District, Pima County, Arizona.
Project: Sierrita Mine

BLM SERIAL #	Claim Name	Original Recording		Amended Recording		Map Location Reference		
		Book	Page	Book	Page	Sec	Twshp	Rnge
A MC 14698	MAY 1	1756	197	2838	177	9	T18S	R12E
A MC 14699	MAY BIRD #2	890	286	2485	333	12	T18S	R11E
A MC 14700	MAY BIRD #3	890	287	2485	334	12	T18S	R11E
A MC 14701	MAY BIRD #4	890	288	2485	335	12	T18S	R11E
A MC 14702	MAY BIRD #5	890	289	2485	336	12	T18S	R11E
A MC 14703	MAY BIRD #6	890	290	2485	337	12	T18S	R11E
A MC 14704	MAY BIRD #7	890	291	2485	338	12	T18S	R11E
A MC 14705	MAY BIRD #9	977	133	2485	339	12	T18S	R11E
A MC 14706	MAY BIRD #10	977	134	2485	340	12	T18S	R11E
A MC 14707	MAY BIRD #11	977	135	2485	341	11	T18S	R11E
A MC 14708	MAY BIRD #16	977	140	2485	342	12	T18S	R11E
A MC 14709	MAY BIRD #17	977	141	2485	343	12	T18S	R11E
A MC 14710	MAY BIRD #18	977	142	2485	344	12	T18S	R11E
A MC 14711	MAY BIRD #19	977	143	2485	345	12	T18S	R11E
A MC 14712	MAY BIRD #21	977	145	1484	539	7	T18S	R12E
A MC 14713	MAY BIRD #36	1484	547	2485	347	13	T18S	R11E
A MC 14714	MAY BIRD #37	1484	548	2485	348	7	T18S	R12E
A MC 14715	MAY BIRD #38	1484	549	2485	349	13	T18S	R11E
A MC 14716	MAY BIRD #39	1484	550	2485	350	18	T18S	R12E
A MC 14717	MAY BIRD #40	1484	551	2485	351	13	T18S	R11E
A MC 14718	MAY BIRD #41	1484	552	2485	352	18	T18S	R12E
A MC 14719	MAY BIRD #42	1484	553	2485	353	18	T18S	R12E
A MC 14720	MAY BIRD #43	1484	554	2485	354	18	T18S	R12E
A MC 14721	MAY BIRD #44	1484	555	2485	355	18	T18S	R12E
A MC 14722	MAY BIRD #51	1484	562	2485	356	7	T18S	R12E
A MC 14723	MAY BIRD #52	1484	563	2485	357	12	T18S	R11E
A MC 14724	MAY BIRD #58	1484	569	2485	358	6	T18S	R12E
A MC 14725	MAY BIRD #59	1484	570	2485	359	6	T18S	R12E
A MC 14726	MAY BIRD #60	1484	571	2485	360	6	T18S	R12E
A MC 14727	MAY BIRD #62	1484	573	2485	361	6	T18S	R12E
A MC 14728	MONZONITE NO. 1	1602	116			4	T18S	R12E
A MC 14729	NEW YEARS EVE EXT. #12	638	131	2731	379	9	T18S	R12E
A MC 14730	NEW YEARS EVE EXT. #13	638	132	2731	380	9	T18S	R12E
A MC 14731	NEW YEARS EVE EXT. #14	641	66	2731	381	9	T18S	R12E
A MC 14732	NEW YEARS EVE EXT. #15	638	133	2731	382	9	T18S	R12E
A MC 14733	NEW YEARS EVE EXT. #16	638	138	2731	383	8	T18S	R12E
A MC 14734	NEW YEARS EVE EXT. #17	638	129	2731	384	8	T18S	R12E
A MC 14735	NEW YEARS EVE EXT. #18	638	135	2731	385	8	T18S	R12E
A MC 14736	NEW YEARS EVE EXT. #19	638	130	2731	386	9	T18S	R12E
A MC 14737	NEW YEARS EVE EXT. #20	638	134	2731	387	8	T18S	R12E
A MC 14738	NEW YEARS EVE EXT. #21	638	137	2731	388	4	T18S	R12E
A MC 14739	NEW YEARS EVE EXT. #22	638	136	2731	389	8	T18S	R12E
A MC 14740	OAKIE #1	821	79	1079	538	20	T18S	R11E
A MC 14741	OAKIE #6	821	84	1079	539			
A MC 14742	OAKIE #9	821	87	1003	381	20	T18S	R12E
A MC 14743	OAKIE NO. 21	2302	199			20	T18S	R12E
A MC 14744	OAKIE NO. 22	2302	200			20	T18S	R12E

RECEIVED
B.L.M. AZ STATE OFFICE
PHOENIX, ARIZONA
MAY 10 2004
47

EXHIBIT A

Unpatented mining claims and mill sites located in the Twin Buttes Mining District, Pima County, Arizona.
Project: Sierrita Mine

BLM SERIAL #	Claim Name	Original Recording		Amended Recording		Map Location Reference		
		Book	Page	Book	Page	Sec	Twshp	Rnge
A MC 14745	OAKIE NO. 23	2302	201			20	T18S	R12E
A MC 14746	OAKIE NO. 24	2302	202			20	T18S	R12E
A MC 14747	OAKIE NO. 25	2302	203			20	T18S	R12E
A MC 14748	OAKIE NO. 26	2302	204			20	T18S	R12E
A MC 14749	OAKIE NO. 27	2302	205			20	T18S	R12E
A MC 14750	OCTOBER NO. 2	2469	245			12	T18S	R12E
A MC 14751	PANA BLANCA EXT. NO. 1	784	62	2314	290	6	T18S	R12E
A MC 14752	PANA BLANCA EXT. NO. 2	784	63	2314	291	7	T18S	R12E
A MC 14753	PANA BLANCA EXT. NO. 3	784	64	2314	292	6	T18S	R12E
A MC 14754	PANA BLANCA EXT. NO. 4	784	65	2314	293	6	T18S	R12E
A MC 14755	PANA BLANCA EXT. NO. 5	784	66	2379	305	7	T18S	R12E
A MC 14756	PANA BLANCA EXTENTION #6	784	68	2314	295	7	T18S	R12E
A MC 14757	PANA BLANCA EXTENTION #7	784	67	2379	307	7	T18S	R12E
A MC 14758	PANA BLANCA EXT. NO. 8	784	69	2314	297	12	T18S	R11E
A MC 14759	P. B. NO. 2	2314	299	2379	310	7	T18S	R12E
A MC 14760	P. B. NO. 5	2330	287	2379	309	6	T18S	R12E
A MC 14761	P. B. NO. 8	2380	290			8	T18S	R12E
A MC 14762	PENA BLANCA #5	681	235	2314	282	5	T18S	R12E
A MC 14763	PLADA #1	2731	365			8	T18S	R12E
A MC 14764	PLADA #2	2731	366			9	T18S	R12E
A MC 14765	PLADA #3	2731	367	2747	207	8	T18S	R12E
A MC 14766	PLADA #4	2731	368			9	T18S	R12E
A MC 14767	PLADA #5	2731	369			9	T18S	R12E
A MC 14768	PLADA #6	2731	370	2769	82	9	T18S	R12E
A MC 14769	QUARTZ HILL #3	1648	569	2485	362	18	T18S	R12E
A MC 14770	RED HILL EXTENSION #1	512	411	1072	586			
A MC 14771	RED HILL EXTENSION #2	512	412	1003	382			
A MC 14772	RED HILL EXTENSION #3	512	413	1049	254			
A MC 14773	RED HILL EXTENSION #6	646	241	1063	575	17	T18S	R12E
A MC 14774	RED HILL EXTENSION #7	646	242	1072	587	20	T18S	R12E
A MC 14775	RED HILL EXTENSION #10	646	244	1072	588	20	T18S	R12E
A MC 14776	RED HILL EXTENSION #11	646	245	821	75	20	T18S	R12E
A MC 14777	RED HILL EXTENSION #12	646	246	821	76	20	T18S	R12E
A MC 14778	RED HILL EXTENSION #13	646	247	1049	256	17	T18S	R12E
A MC 14779	RED HILL EXTENSION #17	821	78	1049	257	17	T18S	R12E
A MC 14781	RESERVE NO. 7	822	486			10	T18S	R12E
A MC 14782	RESERVE NO. 8	822	487			10	T18S	R12E
A MC 14783	RESERVE NO. 9	822	488			10	T18S	R12E
A MC 14784	RESERVE NO. 10	822	489			10	T18S	R12E
A MC 14785	RESERVE NO. 11	822	490			15	T18S	R12E
A MC 14786	RESERVE NO. 12	822	491			10	T18S	R12E
A MC 14787	RESERVE NO. 13	822	492			15	T18S	R12E
A MC 14788	RESERVE NO. 14	822	493			10	T18S	R12E
A MC 14789	RESERVE #15	822	494	923	580	15	T18S	R12E
A MC 14790	RESERVE #16	923	581			15	T18S	R12E
A MC 14791	RESERVE #17	923	592			15	T18S	R12E
A MC 14792	RESERVE #18	923	593			15	T18S	R12E

PHOENIX, ARIZONA

2004 AUG 10 P 3:19

RECEIVED
B.L.M. AZ STATE OFFICECR
47

EXHIBIT A

Unpatented mining claims and mill sites located in the Twin Buttes Mining District, Pima County, Arizona.
Project: Sierrita Mine

BLM SERIAL #	Claim Name	Original Recording		Amended Recording		Map Location Reference		
		Book	Page	Book	Page	Sec	Twshp	Rnge
A MC 14793	RESERVE #19	923	594	1154	189	15	T18S	R12E
A MC 14794	RESERVE #20	923	595			15	T18S	R12E
A MC 14795	RESERVE #21	923	596			15	T18S	R12E
A MC 14796	RESERVE #22	932	353			15	T18S	R12E
A MC 14797	RESERVE #23	923	582			15	T18S	R12E
A MC 14798	RESERVE #24	923	583			15	T18S	R12E
A MC 14799	RESERVE #25	923	584			15	T18S	R12E
A MC 14800	RESERVE #26	923	585			15	T18S	R12E
A MC 14801	RESERVE #27	923	586			15	T18S	R12E
A MC 14802	RESERVE #28	923	587			15	T18S	R12E
A MC 14803	RESERVE #29	935	566			15	T18S	R12E
A MC 14804	RESERVE #30	923	588			15	T18S	R12E
A MC 14805	RESERVE #31	923	589			15	T18S	R12E
A MC 14806	RESERVE #32	923	590			15	T18S	R12E
A MC 14807	RESERVE #33	923	591			15	T18S	R12E
A MC 14808	RESERVE #34	935	565			15	T18S	R12E
A MC 14809	RESERVE NO. 36 FRACTION	2302	215			15	T18S	R12E
A MC 14810	RESERVE NO. 37 FRACTION	2302	216			15	T18S	R12E
A MC 14811	RESERVE NO. 38 FRACTION	2302	217			15	T18S	R12E
A MC 14812	RESERVE NO. 39 FRACTION	2302	218			15	T18S	R12E
A MC 14813	SEPT. NO 4	2331	291			6	T18S	R12E
A MC 14814	SEPT. NO 5	2331	290			12	T18S	R11E
A MC 14815	SEPT. NO 6	2331	289			12	T18S	R11E
A MC 14816	TINAJA #3	836	404	1063	578	15	T18S	R12E
A MC 14817	TINAJA #4	836	405	1063	579	21	T18S	R12E
A MC 14818	TINAJA #5	836	406	1063	580	21	T18S	R12E
A MC 14821	TINAJA #9	836	410	1063	581	21	T18S	R12E
A MC 14822	TINAJA #10	836	411	1063	582	21	T18S	R12E
A MC 14823	TINAJA #11	836	412	1072	589	21	T18S	R12E
A MC 14824	TINAJA #12	836	413	1063	583	21	T18S	R12E
A MC 14825	TINAJA NO. 14	883	17			21	T18S	R12E
A MC 14826	TINAJA #16	915	298	1089	153	15	T18S	R12E
A MC 14827	TINAJA NO. 19	2302	207			21	T18S	R12E
A MC 14828	TINAJA NO. 20	2302	208			21	T18S	R12E
A MC 14829	TINAJA NO. 21	2302	209			21	T18S	R12E
A MC 14830	TINAJA NO. 22	2302	210			21	T18S	R12E
A MC 14831	TINAJA NO. 23	2302	211			21	T18S	R12E
A MC 14832	TINAJA NO. 24	2302	212			22	T18S	R12E
A MC 14833	TINAJA NO. 25	2302	213			21	T18S	R12E
A MC 14834	TINAJA NO. 26	2302	214			22	T18S	R12E
A MC 14835	VIRGINIA #1	1734	53	1746	522	17	T18S	R12E
A MC 14836	VIRGINIA #2	1734	54	1746	523	17	T18S	R12E
A MC 14837	VIRGINIA #3	1734	55	1746	524	17	T18S	R12E
A MC 14838	VIRGINIA #4	1734	56	1748	571	17	T18S	R12E
A MC 267423	ANTICIPATION # 9	8011	2117			10	T18S	R12E
A MC 267424	ANTICIPATION #10	8011	2120			10	T18S	R12E
A MC 267425	ANTICIPATION #20	8011	2123			10	T18S	R12E

PHOENIX, ARIZONA
RECEIVED
BLM AZ STATE OFFICE
AUG 10 P 3:19
2008

47

EXHIBIT A

Unpatented mining claims and mill sites located in the Twin Buttes Mining District, Pima County, Arizona.
Project: Sierrita Mine

BLM SERIAL #	Claim Name	Original Recording		Amended Recording		Map Location Reference		
		Book	Page	Book	Page	Sec	Twshp	Rnge
A MC 267426	ANTICIPATION #24	8011	2125			15	T18S	R12E
A MC 267427	TINAJA NO. 6	8011	2135			22	T18S	R12E
A MC 267428	TINAJA NO. 7	8011	2133			21	T18S	R12E
A MC 267429	COPPER EMPIRE #1	8011	2127			9	T18S	R12E
A MC 267430	JULY NO. 5	8011	2129			10	T18S	R12E
A MC 267431	RESERVE #3	8011	2131			10	T18S	R12E
A MC 343969	OXIDE 1	10401	205					
A MC 343970	OXIDE 2	10401	207					
A MC 343971	OXIDE 3	10401	209					
A MC 343972	OXIDE 4	10401	211					
A MC 343973	OXIDE 5	10401	213					
A MC 343974	OXIDE 6	10401	215					
A MC 343975	OXIDE 7	10401	217					
A MC 343976	OXIDE 8	10401	219					
A MC 343977	OXIDE 9	10401	221					
A MC 343978	OXIDE 10	10401	223					
A MC 343979	OXIDE 11	10401	225					
A MC 343980	OXIDE 12	10401	227					
A MC 343981	OXIDE 13	10401	229					
A MC 343982	OXIDE 14	10401	231					
A MC 343983	OXIDE 15	10401	233					
A MC 343984	OXIDE 16	10401	235					
A MC 343985	OXIDE 17	10401	237					
A MC 343986	OXIDE 18	10401	239					
A MC 343987	OXIDE 19	10401	241					
A MC 343988	OXIDE 20	10401	243					
A MC 343989	OXIDE 21	10401	245					
A MC 343990	OXIDE 22	10401	247					
A MC 343991	OXIDE 23	10401	249					
A MC 343992	OXIDE 24	10401	251					
A MC 343993	OXIDE 25	10401	253					
A MC 343994	OXIDE 26	10401	255					
A MC 343995	OXIDE 27	10401	257					
A MC 343996	OXIDE 28	10401	259					
A MC 343997	OXIDE 29	10401	261					
A MC 343998	OXIDE 30	10401	263					
A MC 343999	OXIDE 31	10401	265					
A MC 344000	OXIDE 32	10401	267					
A MC 344001	OXIDE 33	10401	269					
A MC 344002	OXIDE 34	10401	271					
A MC 344003	OXIDE 35	10401	273					
A MC 344004	OXIDE 36	10401	275					
A MC 354966	JAKE #2	11455	2471			11	T18S	R12E
A MC 354967	JAKE #3	11455	2473			11	T18S	R12E
A MC 354968	JAKE #4	11455	2475			11	T18S	R12E
A MC 354969	JAKE #5	11455	2477			11	T18S	R12E
A MC 354970	JAKE #6	11455	2479			11	T18S	R12E

PHOENIX, ARIZONA
2004 AUG 10 P 3:29
RECEIVED
B.L.M. AZ STATE OFFICE

412
11

EXHIBIT A

Unpatented mining claims and mill sites located in the Twin Buttes Mining District, Pima County, Arizona.
Project: Sierrita Mine

BLM SERIAL #	Claim Name	Original Recording		Amended Recording		Map Location Reference		
		Book	Page	Book	Page	Sec	Twshp	Rnge
A MC 354971	JAKE #7	11455	2481			11	T18S	R12E
A MC 354972	JAKE #8	11455	2483			11	T18S	R12E
A MC 354973	JAKE #9	11455	2485			11	T18S	R12E
A MC 354974	JAKE #10	11455	2487			11	T18S	R12E
A MC 354975	JAKE #11	11455	2489			11	T18S	R12E
A MC 354976	JAKE #12	11455	2491			11	T18S	R12E
A MC 354977	JAKE #13	11455	2493			11	T18S	R12E
A MC 354978	JAKE #14	11455	2495			11	T18S	R12E
A MC 354979	JAKE #15	11455	2497			11	T18S	R12E
A MC 354980	JAKE #16	11455	2499			12	T18S	R12E
						11	T18S	R12E
A MC 354981	JAKE #17	11455	2501			12	T18S	R12E
						11	T18S	R12E
A MC 354982	JAKE #18	11455	2503			12	T18S	R12E
						11	T18S	R12E
A MC 354983	JAKE #19	11455	2505			12	T18S	R12E
						11	T18S	R12E
A MC 354984	JAKE #20	11455	2507			12	T18S	R12E
						11	T18S	R12E
A MC 354985	JAKE #21	11455	2509			12	T18S	R12E
A MC 354986	JAKE #22	11455	2511			12	T18S	R12E
A MC 354987	JAKE #23	11455	2513			12	T18S	R12E
A MC 354988	JAKE #24	11455	2515			12	T18S	R12E
A MC 354989	JAKE #25	11455	2517					
A MC 354990	JAKE #26	11455	2519			12	T18S	R12E
A MC 354991	JAKE #27	11455	2521			12	T18S	R12E
A MC 354992	JAKE #28	11455	2523			12	T18S	R12E
A MC 354993	JAKE #29	11455	2525			12	T18S	R12E
A MC 354994	JAKE #30	11455	2527			12	T18S	R12E
A MC 354995	JAKE #31	11455	2529			12	T18S	R12E
A MC 354996	JAKE #32	11455	2531			12	T18S	R12E
A MC 354997	JAKE #33	11455	2533			12	T18S	R12E
A MC 354998	JAKE #34	11455	2535			12	T18S	R12E
A MC 354999	JAKE #35	11455	2537			12	T18S	R12E
A MC 355000	JAKE #36	11455	2539			12	T18S	R12E
AMC 354965	JAKE #1	11455	2469			11	T18S	R12E

Total Number of Claims : 313

PHOENIX, ARIZONA

2004 AUG 10 P 3: 20

RECEIVED
B.L.M. AZ STATE OFFICE

131

United States Department of the Interior
Bureau of Land Management
 BUSINESS & SUPPORT SVCS DIV
 222 N CENTRAL AVE
 PHOENIX, AZ 85004 -2203
 Phone: (602) 417-9200

Receipt	
No:	925570

Transaction #: 959734
Date of Transaction: 08/10/2004
CUSTOMER: PHELPS DODGE CORP ONE N CENTRAL AVE 17TH FLOOR PHOENIX, AZ 85004

LINE #	QTY	DESCRIPTION	REMARKS	UNIT PRICE	TOTAL
1	1.00	LOCATABLE MINERALS / MINING CLAIMS-NOT NEW-UNADJUD, ONE AUTH NO. ONLY / MINING CLAIM MONEY RECEIVED (455) CASES: AMC14600/\$39125.00	MAINT 2005/313	- n/a -	39125.00
TOTAL:					\$39,125.00

PAYMENT INFORMATION			
1	AMOUNT:	\$39,125.00	POSTMARKED: N/A
	TYPE:	CHECK	RECEIVED: 08/10/2004
	CHECK NO:	225749	
	NAME:	PHELPS DODGE CORP ONE N CENTRAL AVE 17TH FLOOR PHOENIX AZ 85004	

REMARKS

This receipt was generated by the automated BLM Collections and Billing System and is a paper representation of a portion of the official electronic record contained therein.

13 claims x \$100.00 = \$31,300.00



One North Central Avenue, Phoenix, AZ 85004 • (602) 366-8100

August 7, 2003

Bureau of Land Management
Department of the Interior
222 North Central Avenue
Phoenix, Arizona 85004-2203

Re: 2003/2004 Maintenance Fees for Unpatented Mining Claims
Phelps Dodge Sierrita, Inc., formerly known as Cyprus Sierrita Corporation

Dear Sir or Madam:

Enclosed is our notice to retain and maintain the 313 unpatented lode claims and/or mill sites listed on Exhibit A. Also, enclosed is our check for \$31,300.00 as payment of the annual maintenance fees for these claims.

Please return the date-stamped original of the notice and Exhibit A along with a receipt of payment to the following address:

Phelps Dodge Corporation
Attn: Jan Leavell
One North Central Ave., 17th Floor
Phoenix, AZ 85004

If you have any questions, please do not hesitate to contact me at 602-366-8152.

Sincerely,

Janice Leavell
Senior Resource Specialist
Land & Water

Enclosures

SIE-900-0001-PIMA

RECEIVED
B.L.M. AZ STATE OFFICE
2003 AUG - 8 A 10: 29
PHOENIX, ARIZONA

ENTERED INTO COMPUTER
8/12/2003 PE

1
135

August 7, 2003

Bureau of Land Management
Department of the Interior
222 North Central Avenue
Phoenix, Arizona 85004-2203

NOTICE OF INTENT TO HOLD MINING CLAIMS

Re: Payment of Annual Claim Maintenance Fee


Dear Sir or Madam:

This will serve as notice that Phelps Dodge Sierrita, Inc., formerly known as Cyprus Sierrita Corporation, whose address for purposes of this filing is Land and Water Department, One North Central Ave., 17th Floor, Phoenix, Arizona 85004, intends to hold the mining claims and/or mill sites described on Exhibit A attached hereto for the assessment year ending at 12 o'clock, noon, on September 1, 2004 by payment of the annual maintenance fee of \$100 per claim or site. Payment of such amount is made herewith for such assessment year for each of the claims and sites, the name, and BLM serial number with the book and page or index number of recording of the location notice in the official records of Pima County, Arizona, of which, is set forth on Exhibit A attached hereto and by this reference incorporated herein.

Donald A. Stillwell
Donald A. Stillwell for
Phelps Dodge Sierrita, Inc.

State of Arizona)
) ss.
County of Maricopa)

The foregoing instrument was acknowledged before me on Aug 7, 2003, by Donald A. Stillwell, agent of Phelps Dodge Sierrita, Inc.



Leslie Nielsen
Notary Public

PHOENIX, ARIZONA

2003 AUG - 8 A 10: 29

RECEIVED
B.L.M. AZ STATE OFFICE

SIE-900-0001-PIMA

ENTERED INTO COMPUTER

47 x \$100.⁰⁰ = \$4,700.00

Date: 07/31/2003

Time: 13:44:58

Page: 1 of 7

EXHIBIT A

Unpatented mining claims and mill sites located in the Twin Buttes Mining District, Pima County, Arizona.
Project: Sierrita Mine

ENTERED INTO COMPUTER

8/12/2003 PB

BLM SERIAL #	Claim Name	Original Recording		Amended Recording		Map Location Reference		
		Book	Page	Book	Page	Sec	Twshp	Rnge
A MC 14600	ANTICIPATION #11	818	547	1306	302	9	T18S	R12E
A MC 14601	ANTICIPATION NO. 13	836	415			15	T18S	R12E
A MC 14602	ANTICIPATION NO. 14	836	416			15	T18S	R12E
A MC 14603	ANTICIPATION # 18	836	420	1306	303	10	T18S	R12E
A MC 14604	ANTICIPATION #19	836	421	1306	304	10	T18S	R12E
A MC 14606	ANTICIPATION #22	915	300			15	T18S	R12E
A MC 14607	ANTICIPATION #23	915	301			15	T18S	R12E
A MC 14609	ANTICIPATION #25	923	598			15	T18S	R12E
A MC 14610	BLACK JACK #1	77	289	2270	231	7	T18S	R12E
A MC 14611	BLACK JACK #2	77	288	2280	467	7	T18S	R12E
A MC 14612	BLACK JACK #3	77	287	2280	468	7	T18S	R12E
A MC 14613	BLACK JACK #4	77	286	2280	469	7	T18S	R12E
A MC 14614	BLACK JACK EXT. NO. 1	380	37	2280	489	7	T18S	R12E
A MC 14615	BLACK JACK EXT. NO. 2	380	38	2280	490	6	T18S	R12E
A MC 14616	BLUE BELL 1	808	587	2838	180	10	T18S	R12E
A MC 14617	BLUE BELL 2	808	588	2838	181	3	T18S	R12E
A MC 14618	BLUE BELL 3	808	589	2838	182	3	T18S	R12E
A MC 14619	BLUE BELL 4	808	590	2838	183	4	T18S	R12E
A MC 14620	BLUE BELL 5	808	591	2838	184	4	T18S	R12E
A MC 14621	BLUE BELL 6	808	592	2838	185	4	T18S	R12E
A MC 14622	BLUE BELL 7	808	593	2838	186	4	T18S	R12E
A MC 14623	BLUE BELL 8	808	594	2838	187	4	T18S	R12E
A MC 14624	BLUE BELL 9	808	595	2838	188	4	T18S	R12E
A MC 14625	BLUE BELL 10	808	596	2838	189	3	T18S	R12E
A MC 14626	BLUE BELL 11	808	597	2838	190	3	T18S	R12E
A MC 14627	BLUE BELL 12	808	598	2838	191	3	T18S	R12E
A MC 14628	BLUE BELL 13	808	599	2838	192	4	T18S	R12E
A MC 14629	BLUE BELL #14	808	600	2838	193	4	T18S	R12E
A MC 14630	BLUE BELL 15	809	1	2838	194	4	T18S	R12E
A MC 14631	BLUE BELL 16	809	2	2838	195	4	T18S	R12E
A MC 14632	BLUE BELL 17	809	3	2838	196	4	T18S	R12E
A MC 14633	BLUE BELL 18	809	4	2838	197	4	T18S	R12E
A MC 14634	BLUE BELL 19	809	5	2838	198	4	T18S	R12E
A MC 14635	BLUE BELL 20	809	6	2838	199	4	T18S	R12E
A MC 14636	BLUE BELL 21	809	7	2838	200	4	T18S	R12E
A MC 14637	BLUE BELL 22	809	8	2838	201	3	T18S	R12E
A MC 14638	BOUNDARY #7	1340	322			22	T18S	R12E
A MC 14639	BOUNDARY #8	1340	323			22	T18S	R12E
A MC 14640	BOUNDARY #9	1340	324			22	T18S	R12E
A MC 14641	BOUNDARY #10	1340	325			22	T18S	R12E
A MC 14642	BOUNDARY #11	1340	326			22	T18S	R12E
A MC 14643	BOUNDARY #12	1340	327			22	T18S	R12E
A MC 14644	BOUNDARY #13	1340	328			22	T18S	R12E
A MC 14645	BOUNDARY #14	1340	329			22	T18S	R12E
A MC 14646	BOUNDARY #15	1340	330			22	T18S	R12E
A MC 14647	BOUNDARY #16	1340	331			22	T18S	R12E
A MC 14648	BOUNDARY #17	1340	332			22	T18S	R12E

PHOENIX, ARIZONA

2003 AUG - 8 A 10:30

RECEIVED B.L.M. AZ STATE OFFICE

7 x \$100.00 = \$4,700.

W

Date: 07/31/2003

Time: 13:44:58

Page: 2 of 7

EXHIBIT A

Unpatented mining claims and mill sites located in the Twin Buttes Mining District, Pima County, Arizona.
Project: Sierrita Mine

ENTERED INTO COMPUTER

8/12/2003 PB

BLM SERIAL #	Claim Name	Original Recording		Amended Recording		Map Location Reference		
		Book	Page	Book	Page	Sec	Twshp	Rnge
A MC 14649	BOUNDARY #18	1340	333			22	T18S	R12E
A MC 14650	BOUNDARY #19	1340	334			22	T18S	R12E
A MC 14651	BOUNDARY #20	1340	335			22	T18S	R12E
A MC 14652	BOUNDARY #21	1340	336			22	T18S	R12E
A MC 14653	BOUNDARY #22	1340	337			22	T18S	R12E
A MC 14654	BOUNDARY #23 FRACTION	1340	338			22	T18S	R12E
A MC 14655	BOUNDARY #24 FRACTION	1340	339			22	T18S	R12E
A MC 14657	COPPER EMPIRE #2	638	148	1306	307	9	T18S	R12E
A MC 14658	COPPER EMPIRE #3	817	51	1306	308	9	T18S	R12E
A MC 14659	COPPER EMPIRE #4	817	52	1306	309	9	T18S	R12E
A MC 14660	COPPER EMPIRE #5	817	53	1306	310	9	T18S	R12E
A MC 14661	COPPER EMPIRE #6	817	54	1306	311	9	T18S	R12E
A MC 14662	COPPER EMPIRE #7	817	55	1306	312	9	T18S	R12E
A MC 14663	COPPER EMPIRE #8	817	56	1306	313	9	T18S	R12E
A MC 14664	COPPER EMPIRE #9	817	57	1306	314	4	T18S	R12E
A MC 14665	COPPER EMPIRE #10	817	58	1306	315	10	T18S	R12E
A MC 14666	COPPER GIANT #1	638	139	2731	371	5	T18S	R12E
A MC 14667	COPPER GIANT #2	638	140	2731	372	4	T18S	R12E
A MC 14668	COPPER GIANT #3	638	141	2731	373	5	T18S	R12E
A MC 14669	COPPER GIANT #4	638	142	2731	374	5	T18S	R12E
A MC 14670	COPPER GIANT #5	638	143	2731	375	5	T18S	R12E
A MC 14671	COPPER GIANT #6	638	144	2731	376	5	T18S	R12E
A MC 14672	COPPER GIANT #7	638	145	2731	377	5	T18S	R12E
A MC 14673	COPPER GIANT #8	638	146	2731	378	5	T18S	R12E
A MC 14674	COPPER JOHN EXTENSION #19	580	199	1038	524	20	T18S	R12E
A MC 14675	COPPER JOHN EXTENSION #21	580	201	1038	526	16	T18S	R12E
A MC 14676	COPPER JOHN EXTENSION #23	580	203	1038	527	20	T18S	R12E
A MC 14677	COPPER JOHN EXTENSION #24	580	204	1063	584	21	T18S	R12E
A MC 14678	COPPER JOHN EXTENSION #25	580	205	1038	528	21	T18S	R12E
A MC 14679	COPPER JOHN EXTENSION #26	580	206	1049	250	17	T18S	R12E
A MC 14680	COPPER JOHN EXTENSION #27	580	207	1063	585	20	T18S	R12E
A MC 14681	COPPER JOHN EXTENSION #28	580	208	1063	586	20	T18S	R12E
A MC 14682	COPPER JOHN EXTENSION #29	580	209	1063	587	20	T18S	R12E
A MC 14683	COPPER JOHN EXTENSION #30	580	210	1063	588	20	T18S	R12E
A MC 14684	COPPER JOHN EXTENSION #31	580	211	1003	384	20	T18S	R12E
A MC 14685	COPPER JOHN EXTENSION #35	580	215	1049	251	17	T18S	R12E
A MC 14686	COPPER JOHN EXTENSION #42	784	59	2740	104	9	T18S	R12E
A MC 14687	COPPER JOHN EXTENSION #43	784	60	2740	105	9	T18S	R12E
A MC 14688	DEC NO. 1	2241	152			7	T18S	R12E
A MC 14689	DEC NO. 2	2241	153			7	T18S	R12E
A MC 14690	ESCONDIDO #1	76	623	1742	78	18	T18S	R12E
A MC 14691	FRIJOLE	76	547			17	T18S	R12E
A MC 14692	HOPE #1	1469	28			7	T18S	R12E
A MC 14693	HOPE #2	1469	27			18	T18S	R12E
A MC 14694	JULY NO 1	2331	293			18	T18S	R12E
A MC 14695	JULY NO 2	2331	292			18	T18S	R12E
A MC 14697	LUCKY BOY #1	76	547	1742	76	18	T18S	R12E

RECEIVED
 BLM. AZ STATE OFFICE
 2003 AUG - 8 A 10:30
 PHOENIX, ARIZONA

7 x \$100.00 = \$4,700

Date: 07/31/2003

Time: 13:44:58

Page: 3 of 7

EXHIBIT A

Unpatented mining claims and mill sites located in the Twin Buttes Mining District, Pima County, Arizona.
Project: Sierrita Mine

ENTERED INTO COMPUTER

8/12/2003 PB

BLM SERIAL #	Claim Name	Original Recording		Amended Recording		Map Location Reference		
		Book	Page	Book	Page	Sec	Twshp	Rnge
A MC 14698	MAY 1	1756	197	2838	177	9	T18S	R12E
A MC 14699	MAY BIRD #2	890	286	2485	333	12	T18S	R11E
A MC 14700	MAY BIRD #3	890	287	2485	334	12	T18S	R11E
A MC 14701	MAY BIRD #4	890	288	2485	335	12	T18S	R11E
A MC 14702	MAY BIRD #5	890	289	2485	336	12	T18S	R11E
A MC 14703	MAY BIRD #6	890	290	2485	337	12	T18S	R11E
A MC 14704	MAY BIRD #7	890	291	2485	338	12	T18S	R11E
A MC 14705	MAY BIRD #9	977	133	2485	339	12	T18S	R11E
A MC 14706	MAY BIRD #10	977	134	2485	340	12	T18S	R11E
A MC 14707	MAY BIRD #11	977	135	2485	341	11	T18S	R11E
A MC 14708	MAY BIRD #16	977	140	2485	342	12	T18S	R11E
A MC 14709	MAY BIRD #17	977	141	2485	343	12	T18S	R11E
A MC 14710	MAY BIRD #18	977	142	2485	344	12	T18S	R11E
A MC 14711	MAY BIRD #19	977	143	2485	345	12	T18S	R11E
A MC 14712	MAY BIRD #21	977	145	1484	539	7	T18S	R12E
A MC 14713	MAY BIRD #36	1484	547	2485	347	13	T18S	R11E
A MC 14714	MAY BIRD #37	1484	548	2485	348	7	T18S	R12E
A MC 14715	MAY BIRD #38	1484	549	2485	349	13	T18S	R11E
A MC 14716	MAY BIRD #39	1484	550	2485	350	18	T18S	R12E
A MC 14717	MAY BIRD #40	1484	551	2485	351	13	T18S	R11E
A MC 14718	MAY BIRD #41	1484	552	2485	352	18	T18S	R12E
A MC 14719	MAY BIRD #42	1484	553	2485	353	18	T18S	R12E
A MC 14720	MAY BIRD #43	1484	554	2485	354	18	T18S	R12E
A MC 14721	MAY BIRD #44	1484	555	2485	355	18	T18S	R12E
A MC 14722	MAY BIRD #51	1484	562	2485	356	7	T18S	R12E
A MC 14723	MAY BIRD #52	1484	563	2485	357	12	T18S	R11E
A MC 14724	MAY BIRD #58	1484	569	2485	358	6	T18S	R12E
A MC 14725	MAY BIRD #59	1484	570	2485	359	6	T18S	R12E
A MC 14726	MAY BIRD #60	1484	571	2485	360	6	T18S	R12E
A MC 14727	MAY BIRD #62	1484	573	2485	361	6	T18S	R12E
A MC 14728	MONZONITE NO. 1	1602	116			4	T18S	R12E
A MC 14729	NEW YEARS EVE EXT. #12	638	131	2731	379	9	T18S	R12E
A MC 14730	NEW YEARS EVE EXT. #13	638	132	2731	380	9	T18S	R12E
A MC 14731	NEW YEARS EVE EXT. #14	641	66	2731	381	9	T18S	R12E
A MC 14732	NEW YEARS EVE EXT. #15	638	133	2731	382	9	T18S	R12E
A MC 14733	NEW YEARS EVE EXT. #16	638	138	2731	383	8	T18S	R12E
A MC 14734	NEW YEARS EVE EXT. #17	638	129	2731	384	8	T18S	R12E
A MC 14735	NEW YEARS EVE EXT. #18	638	135	2731	385	8	T18S	R12E
A MC 14736	NEW YEARS EVE EXT. #19	638	130	2731	386	8	T18S	R12E
A MC 14737	NEW YEARS EVE EXT. #20	638	134	2731	387	8	T18S	R12E
A MC 14738	NEW YEARS EVE EXT. #21	638	137	2731	388	4	T18S	R12E
A MC 14739	NEW YEARS EVE EXT. #22	638	136	2731	389	4	T18S	R12E
A MC 14740	OAKIE #1	821	79	1079	538	20	T18S	R11E
A MC 14741	OAKIE #6	821	84	1079	539	20	T18S	R11E
A MC 14742	OAKIE #9	821	87	1003	381	20	T18S	R12E
A MC 14743	OAKIE NO. 21	2302	199			20	T18S	R12E
A MC 14744	OAKIE NO. 22	2302	200			20	T18S	R12E

RECEIVED
 BLM, AZ STATE OFFICE
 AUG - 8 2003
 PHOENIX, ARIZONA

47 x \$100.00 = \$4,700.00

Date: 07/31/2003

Time: 13:44:58

Page: 4 of 7

EXHIBIT A

Unpatented mining claims and mill sites located in the Twin Buttes Mining District, Pima County, Arizona
 Project: Sierrita Mine

ENTERED INTO COMPUTER

8/12/2003 PB

BLM SERIAL #	Claim Name	Original Recording		Amended Recording		Map Location Reference		
		Book	Page	Book	Page	Sec	Twshp	Rnge
A MC 14745	OAKIE NO. 23	2302	201			20	T18S	R12E
A MC 14746	OAKIE NO. 24	2302	202			20	T18S	R12E
A MC 14747	OAKIE NO. 25	2302	203			20	T18S	R12E
A MC 14748	OAKIE NO. 26	2302	204			20	T18S	R12E
A MC 14749	OAKIE NO. 27	2302	205			20	T18S	R12E
A MC 14750	OCTOBER NO. 2	2469	245			12	T18S	R12E
A MC 14751	PANA BLANCA EXT. NO. 1	784	62	2314	290	6	T18S	R12E
A MC 14752	PANA BLANCA EXT. NO. 2	784	63	2314	291	7	T18S	R12E
A MC 14753	PANA BLANCA EXT. NO. 3	784	64	2314	292	6	T18S	R12E
A MC 14754	PANA BLANCA EXT. NO. 4	784	65	2314	293	6	T18S	R12E
A MC 14755	PANA BLANCA EXT. NO. 5	784	66	2379	305	7	T18S	R12E
A MC 14756	PANA BLANCA EXTENTION #6	784	68	2314	295	7	T18S	R12E
A MC 14757	PANA BLANCA EXTENTION #7	784	67	2379	307	7	T18S	R12E
A MC 14758	PANA BLANCA EXT. NO. 8	784	69	2314	297	12	T18S	R11E
A MC 14759	P. B. NO. 2	2314	299	2379	310	7	T18S	R12E
A MC 14760	P. B. NO. 5	2330	287	2379	309	6	T18S	R12E
A MC 14761	P. B. NO. 8	2380	290			8	T18S	R12E
A MC 14762	PENA BLANCA #5	681	235	2314	282	5	T18S	R12E
A MC 14763	PLADA #1	2731	365			8	T18S	R12E
A MC 14764	PLADA #2	2731	366			9	T18S	R12E
A MC 14765	PLADA #3	2731	367	2747	207	8	T18S	R12E
A MC 14766	PLADA #4	2731	368			9	T18S	R12E
A MC 14767	PLADA #5	2731	369			9	T18S	R12E
A MC 14768	PLADA #6	2731	370	2769	82	9	T18S	R12E
A MC 14769	QUARTZ HILL #3	1648	569	2485	362	18	T18S	R12E
A MC 14770	RED HILL EXTENSION #1	512	411	1072	586			
A MC 14771	RED HILL EXTENSION #2	512	412	1003	382			
A MC 14772	RED HILL EXTENSION #3	512	413	1049	254			
A MC 14773	RED HILL EXTENSION #6	646	241	1063	575	17	T18S	R12E
A MC 14774	RED HILL EXTENSION #7	646	242	1072	587	20	T18S	R12E
A MC 14775	RED HILL EXTENSION #10	646	244	1072	588	20	T18S	R12E
A MC 14776	RED HILL EXTENSION #11	646	245	821	75	20	T18S	R12E
A MC 14777	RED HILL EXTENSION #12	646	246	821	76	20	T18S	R12E
A MC 14778	RED HILL EXTENSION #13	646	247	1049	256	17	T18S	R12E
A MC 14779	RED HILL EXTENSION #17	821	78	1049	257	17	T18S	R12E
A MC 14781	RESERVE NO. 7	822	486			10	T18S	R12E
A MC 14782	RESERVE NO. 8	822	487			10	T18S	R12E
A MC 14783	RESERVE NO. 9	822	488			10	T18S	R12E
A MC 14784	RESERVE NO. 10	822	489			10	T18S	R12E
A MC 14785	RESERVE NO. 11	822	490			10	T18S	R12E
A MC 14786	RESERVE NO. 12	822	491			10	T18S	R12E
A MC 14787	RESERVE NO. 13	822	492			10	T18S	R12E
A MC 14788	RESERVE NO. 14	822	493			10	T18S	R12E
A MC 14789	RESERVE #15	822	494	923	580	15	T18S	R12E
A MC 14790	RESERVE #16	923	581			15	T18S	R12E
A MC 14791	RESERVE #17	923	582			15	T18S	R12E
A MC 14792	RESERVE #18	923	583			15	T18S	R12E

PHOENIX, ARIZONA

2003 AUG - 8 - 10:30

RECEIVED BLM, AZ STATE OFFICE

47 x \$100.00 = \$4,700.00

Date: 07/31/2003

Time: 13:44:58

Page: 5 of 7

EXHIBIT A

Unpatented mining claims and mill sites located in the Twin Buttes Mining District, Pima County, Arizona.
Project: Sierrita Mine

ENTERED INTO COMPUTER

8/12/2003 RB

BLM SERIAL #	Claim Name	Original Recording		Amended Recording		Map Location Reference		
		Book	Page	Book	Page	Sec	Twshp	Rnge
A MC 14793	RESERVE #19	923	594	1154	189	15	T18S	R12E
A MC 14794	RESERVE #20	923	595			15	T18S	R12E
A MC 14795	RESERVE #21	923	596			15	T18S	R12E
A MC 14796	RESERVE #22	932	353			15	T18S	R12E
A MC 14797	RESERVE #23	923	582			15	T18S	R12E
A MC 14798	RESERVE #24	923	583			15	T18S	R12E
A MC 14799	RESERVE #25	923	584			15	T18S	R12E
A MC 14800	RESERVE #26	923	585			15	T18S	R12E
A MC 14801	RESERVE #27	923	586			15	T18S	R12E
A MC 14802	RESERVE #28	923	587			15	T18S	R12E
A MC 14803	RESERVE #29	935	566			15	T18S	R12E
A MC 14804	RESERVE #30	923	588			15	T18S	R12E
A MC 14805	RESERVE #31	923	589			15	T18S	R12E
A MC 14806	RESERVE #32	923	590			15	T18S	R12E
A MC 14807	RESERVE #33	923	591			15	T18S	R12E
A MC 14808	RESERVE #34	935	565			15	T18S	R12E
A MC 14809	RESERVE NO. 36 FRACTION	2302	215			15	T18S	R12E
A MC 14810	RESERVE NO. 37 FRACTION	2302	216			15	T18S	R12E
A MC 14811	RESERVE NO. 38 FRACTION	2302	217			15	T18S	R12E
A MC 14812	RESERVE NO. 39 FRACTION	2302	218			15	T18S	R12E
A MC 14813	SEPT. NO 4	2331	291			6	T18S	R12E
A MC 14814	SEPT. NO 5	2331	290			12	T18S	R11E
A MC 14815	SEPT. NO 6	2331	289			12	T18S	R11E
A MC 14816	TINAJA #3	836	404	1063	578	15	T18S	R12E
A MC 14817	TINAJA #4	836	405	1063	579	21	T18S	R12E
A MC 14818	TINAJA #5	836	406	1063	580	21	T18S	R12E
A MC 14821	TINAJA #9	836	410	1063	581	21	T18S	R12E
A MC 14822	TINAJA #10	836	411	1063	582	21	T18S	R12E
A MC 14823	TINAJA #11	836	412	1072	589	21	T18S	R12E
A MC 14824	TINAJA #12	836	413	1063	583	21	T18S	R12E
A MC 14825	TINAJA NO. 14	883	17			21	T18S	R12E
A MC 14826	TINAJA #16	915	298	1089	153	15	T18S	R12E
A MC 14827	TINAJA NO. 19	2302	207			21	T18S	R12E
A MC 14828	TINAJA NO. 20	2302	208			21	T18S	R12E
A MC 14829	TINAJA NO. 21	2302	209			21	T18S	R12E
A MC 14830	TINAJA NO. 22	2302	210			21	T18S	R12E
A MC 14831	TINAJA NO. 23	2302	211			21	T18S	R12E
A MC 14832	TINAJA NO. 24	2302	212			22	T18S	R12E
A MC 14833	TINAJA NO. 25	2302	213			21	T18S	R12E
A MC 14834	TINAJA NO. 26	2302	214			22	T18S	R12E
A MC 14835	VIRGINIA #1	1734	53	1746	522	17	T18S	R12E
A MC 14836	VIRGINIA #2	1734	54			17	T18S	R12E
A MC 14837	VIRGINIA #3	1734	55	1746		17	T18S	R12E
A MC 14838	VIRGINIA #4	1734	56	1748	571	17	T18S	R12E
A MC 267423	ANTICIPATION # 9	8011	2117			10	T18S	R12E
A MC 267424	ANTICIPATION #10	8011	2120			10	T18S	R12E
A MC 267425	ANTICIPATION #20	8011	2123			10	T18S	R12E

PHOENIX, ARIZONA

2003 AUG - 8 A 10 30

RECEIVED BLM AZ STATE OFFICE

4T-1 \$100.00 = \$4,700.00

Date: 07/31/2003

Time: 13:44:58

Page: 6 of 7

EXHIBIT A

Unpatented mining claims and mill sites located in the Twin Buttes Mining District, Pima County, Arizona.

Project: Sierrita Mine

ENTERED INTO COMPUTER

8/12/2003 RB

BLM SERIAL #	Claim Name	Original Recording		Amended Recording		Map Location Reference		
		Book	Page	Book	Page	Sec	Twshp	Rnge
A MC 267426	ANTICIPATION #24	8011	2125			15	T18S	R12E
A MC 267427	TINAJA NO. 6	8011	2135			22	T18S	R12E
A MC 267428	TINAJA NO. 7	8011	2133			21	T18S	R12E
A MC 267429	COPPER EMPIRE #1	8011	2127			9	T18S	R12E
A MC 267430	JULY NO. 5	8011	2129			10	T18S	R12E
A MC 267431	RESERVE #3	8011	2131			10	T18S	R12E
A MC 343969	OXIDE 1	10401	205					
A MC 343970	OXIDE 2	10401	207					
A MC 343971	OXIDE 3	10401	209					
A MC 343972	OXIDE 4	10401	211					
A MC 343973	OXIDE 5	10401	213					
A MC 343974	OXIDE 6	10401	215					
A MC 343975	OXIDE 7	10401	217					
A MC 343976	OXIDE 8	10401	219					
A MC 343977	OXIDE 9	10401	221					
A MC 343978	OXIDE 10	10401	223					
A MC 343979	OXIDE 11	10401	225					
A MC 343980	OXIDE 12	10401	227					
A MC 343981	OXIDE 13	10401	229					
A MC 343982	OXIDE 14	10401	231					
A MC 343983	OXIDE 15	10401	233					
A MC 343984	OXIDE 16	10401	235					
A MC 343985	OXIDE 17	10401	237					
A MC 343986	OXIDE 18	10401	239					
A MC 343987	OXIDE 19	10401	241					
A MC 343988	OXIDE 20	10401	243					
A MC 343989	OXIDE 21	10401	245					
A MC 343990	OXIDE 22	10401	247					
A MC 343991	OXIDE 23	10401	249					
A MC 343992	OXIDE 24	10401	251					
A MC 343993	OXIDE 25	10401	253					
A MC 343994	OXIDE 26	10401	255					
A MC 343995	OXIDE 27	10401	257					
A MC 343996	OXIDE 28	10401	259					
A MC 343997	OXIDE 29	10401	261					
A MC 343998	OXIDE 30	10401	263					
A MC 343999	OXIDE 31	10401	265					
A MC 344000	OXIDE 32	10401	267					
A MC 344001	OXIDE 33	10401	269					
A MC 344002	OXIDE 34	10401	271					
A MC 344003	OXIDE 35	10401	273					
A MC 344004	OXIDE 36	10401	275					
A MC 354966	JAKE #2	11455	2471			11	T18S	R12E
A MC 354967	JAKE #3	11455	2473			11	T18S	R12E
A MC 354968	JAKE #4	11455	2475			11	T18S	R12E
A MC 354969	JAKE #5	11455	2477			11	T18S	R12E
A MC 354970	JAKE #6	11455	2479			11	T18S	R12E

PHOENIX, ARIZONA

2003 AUG - 8 10:30

B.L.M. AZ STATE OFFICE RECEIVED

31 x 1100.00 = \$3,100.00

W

Date: 07/31/2003

Time: 13:44:58

Page: 7 of 7

EXHIBIT A

Unpatented mining claims and mill sites located in the Twin Buttes Mining District, Pima County, Arizona.
Project: Sierrita Mine

BLM SERIAL #	Claim Name	Original Recording		Amended Recording		Map Location Reference		
		Book	Page	Book	Page	Sec	Twshp	Rnge
A MC 354971	JAKE #7	11455	2481			11	T18S	R12E
A MC 354972	JAKE #8	11455	2483			11	T18S	R12E
A MC 354973	JAKE #9	11455	2485			11	T18S	R12E
A MC 354974	JAKE #10	11455	2487			11	T18S	R12E
A MC 354975	JAKE #11	11455	2489			11	T18S	R12E
A MC 354976	JAKE #12	11455	2491			11	T18S	R12E
A MC 354977	JAKE #13	11455	2493			11	T18S	R12E
A MC 354978	JAKE #14	11455	2495			11	T18S	R12E
A MC 354979	JAKE #15	11455	2497			11	T18S	R12E
A MC 354980	JAKE #16	11455	2499			12	T18S	R12E
						11	T18S	R12E
A MC 354981	JAKE #17	11455	2501			12	T18S	R12E
						11	T18S	R12E
A MC 354982	JAKE #18	11455	2503			12	T18S	R12E
						11	T18S	R12E
A MC 354983	JAKE #19	11455	2505			12	T18S	R12E
						11	T18S	R12E
A MC 354984	JAKE #20	11455	2507			12	T18S	R12E
						11	T18S	R12E
A MC 354985	JAKE #21	11455	2509			12	T18S	R12E
A MC 354986	JAKE #22	11455	2511			12	T18S	R12E
A MC 354987	JAKE #23	11455	2513			12	T18S	R12E
A MC 354988	JAKE #24	11455	2515			12	T18S	R12E
A MC 354989	JAKE #25	11455	2517					
A MC 354990	JAKE #26	11455	2519			12	T18S	R12E
A MC 354991	JAKE #27	11455	2521			12	T18S	R12E
A MC 354992	JAKE #28	11455	2523			12	T18S	R12E
A MC 354993	JAKE #29	11455	2525			12	T18S	R12E
A MC 354994	JAKE #30	11455	2527			12	T18S	R12E
A MC 354995	JAKE #31	11455	2529			12	T18S	R12E
A MC 354996	JAKE #32	11455	2531			12	T18S	R12E
A MC 354997	JAKE #33	11455	2533			12	T18S	R12E
A MC 354998	JAKE #34	11455	2535			12	T18S	R12E
A MC 354999	JAKE #35	11455	2537			12	T18S	R12E
A MC 355000	JAKE #36	11455	2539			12	T18S	R12E
AMC 354965	JAKE #1	11455	2469			11	T18S	R12E

Total Number of Claims : 313

PHOENIX, ARIZONA

2003 AUG - 8 10:30

RECEIVED
BLM, AZ STATE OFFICE

ENTERED INTO COMPUTER

8/12/2003 PE



PD

As payment agent for and on behalf of:

CHECK NUMBER: 164232

CHECK DATE: 08/06/2003

SUPPLIER NUMBER: 10088C

INVOICE NUMBER	INVOICE DATE	PURCHASE ORDER	COMPANY	TELEPHONE NUMBER	GROSS AMOUNT	DISCOUNT AMOUNT	NET AMOUNT
080403	08/04/2003		PHELPS DODGE SIERRIT PHELPS DODGE SIERRITA - REQUIRED MAINTENANCE FEES TO RETAIN/MAINTAIN 313 UNPATENTED MINING CLAIMS LOCATED IN THE TWIN BUTTES MINING DISTRICT, PIMA		31,300.00	.00	31,300.00

CHECK TOTAL

31,300.00

.00

31,300.00

DETACH BEFORE CASHING

United States Department of the Interior
 Bureau of Land Management
 BUSINESS & SUPPORT SVCS DIV
 222 N CENTRAL AVE
 PHOENIX, AZ 85004 -2203
 Phone: (602) 417-9200

Receipt	
No:	726309

Transaction #: 755612	
Date of Transaction: 08/08/2003	
CUSTOMER:	PHELPS DODGE CORPORATION ONE NO.CENTRAL AVE,17TH FL ATTN: DON STILLWELL PHOENIX,AZ 85004

LINE #	QTY	DESCRIPTION	REMARKS	UNIT PRICE	TOTAL
1	1.00	LOCATABLE MINERALS / MINING CLAIMS-NOT NEW-UNADJUD,ONE AUTH NO. ONLY / MINING CLAIM MONEY RECEIVED (455) CASES: AMC14600/\$31300.00	MAIN 2004 (313)	- n/a -	31300.00
TOTAL:					\$31,300.00

PAYMENT INFORMATION						
1	AMOUNT:	\$31,300.00	POSTMARKED:	N/A		
	TYPE:	CHECK	RECEIVED:	08/08/2003		
	CHECK NO:	164232				
	NAME:	PHELPS DODGE CORPORATION ONE NO.CENTRAL AVE,17TH FL ATTN: DON STILLWELL PHOENIX AZ 85004				

REMARKS

This receipt was generated by the automated BLM Collections and Billing System and is a paper representation of a portion of the official electronic record contained therein.



One North Central Avenue, Phoenix, AZ 85004 • (602) 366-8100

August 8, 2002

Bureau of Land Management
Department of the Interior
222 North Central Avenue
Phoenix, Arizona 85004-2203

Re: **2002/2003 Maintenance Fees for Unpatented Mining Claims**
Phelps Dodge Sierrita, Inc., formerly known as Cyprus Sierrita Corporation

Dear Sir or Madam:

Enclosed is our notice to retain and maintain the 313 unpatented lode claims and/or mill sites listed on Exhibit A. Also, enclosed is our check for \$31,300.00 as payment of the annual maintenance fees for these claims.

Please return the date-stamped original of the notice and Exhibit A along with a receipt of payment to the following address:

Phelps Dodge Corporation
Attn: Jan Leavell
One North Central Ave., 17th Floor
Phoenix, AZ 85004

If you have any questions, please do not hesitate to contact me at 602-366-8152.

Sincerely,

Janice Leavell
Senior Resource Specialist
Environment, Land & Water

Enclosures

SIE-900-0001-PIMA

PHOENIX, ARIZONA

2002 AUG - 8 P 2: 33

RECEIVED
BLM AZ STATE OFFICE

ENTERED INTO COMPUTER

9/24/02 AB

EXHIBIT A

Unpatented mining claims and mill sites located in the Twin Buttes Mining District, Pima County, Arizona.
Project: Sierrita Mine

BLM SERIAL #	Claim Name	Original Recording		Amended Recording		Map Location Reference		
		Book	Page	Book	Page	Sec	Twshp	Rnge
A MC 14600	ANTICIPATION #11	818	547	1306	302	9	T18S	R12E
A MC 14601	ANTICIPATION NO. 13	836	415			15	T18S	R12E
A MC 14602	ANTICIPATION NO. 14	836	416			15	T18S	R12E
A MC 14603	ANTICIPATION # 18	836	420	1306	303	10	T18S	R12E
A MC 14604	ANTICIPATION #19	836	421	1306	304	10	T18S	R12E
A MC 14606	ANTICIPATION #22	915	300			15	T18S	R12E
A MC 14607	ANTICIPATION #23	915	301			15	T18S	R12E
A MC 14609	ANTICIPATION #25	923	598			15	T18S	R12E
A MC 14610	BLACK JACK #1	77	289	2270	231	7	T18S	R12E
A MC 14611	BLACK JACK #2	77	288	2280	467	7	T18S	R12E
A MC 14612	BLACK JACK #3	77	287	2280	468	7	T18S	R12E
A MC 14613	BLACK JACK #4	77	286	2280	469	7	T18S	R12E
A MC 14614	BLACK JACK EXT. NO. 1	380	37	2280	489	7	T18S	R12E
A MC 14615	BLACK JACK EXT. NO. 2	380	38	2280	490	6	T18S	R12E
A MC 14616	BLUE BELL 1	808	587	2838	180	10	T18S	R12E
A MC 14617	BLUE BELL 2	808	588	2838	181	3	T18S	R12E
A MC 14618	BLUE BELL 3	808	589	2838	182	3	T18S	R12E
A MC 14619	BLUE BELL 4	808	590	2838	183	4	T18S	R12E
A MC 14620	BLUE BELL 5	808	591	2838	184	4	T18S	R12E
A MC 14621	BLUE BELL 6	808	592	2838	185	4	T18S	R12E
A MC 14622	BLUE BELL 7	808	593	2838	186	4	T18S	R12E
A MC 14623	BLUE BELL 8	808	594	2838	187	4	T18S	R12E
A MC 14624	BLUE BELL 9	808	595	2838	188	4	T18S	R12E
A MC 14625	BLUE BELL 10	808	596	2838	189	3	T18S	R12E
A MC 14626	BLUE BELL 11	808	597	2838	190	3	T18S	R12E
A MC 14627	BLUE BELL 12	808	598	2838	191	3	T18S	R12E
A MC 14628	BLUE BELL 13	808	599	2838	192	4	T18S	R12E
A MC 14629	BLUE BELL #14	808	600	2838	193	4	T18S	R12E
A MC 14630	BLUE BELL 15	809	1	2838	194	4	T18S	R12E
A MC 14631	BLUE BELL 16	809	2	2838	195	4	T18S	R12E
A MC 14632	BLUE BELL 17	809	3	2838	196	4	T18S	R12E
A MC 14633	BLUE BELL 18	809	4	2838	197	4	T18S	R12E
A MC 14634	BLUE BELL 19	809	5	2838	198	4	T18S	R12E
A MC 14635	BLUE BELL 20	809	6	2838	199	4	T18S	R12E
A MC 14636	BLUE BELL 21	809	7	2838	200	4	T18S	R12E
A MC 14637	BLUE BELL 22	809	8	2838	201	3	T18S	R12E
A MC 14638	BOUNDARY #7	1340				22	T18S	R12E
A MC 14639	BOUNDARY #8	1340	323			22	T18S	R12E
A MC 14640	BOUNDARY #9	1340	324			22	T18S	R12E
A MC 14641	BOUNDARY #10	1340	325			22	T18S	R12E
A MC 14642	BOUNDARY #11	1340	326			22	T18S	R12E
A MC 14643	BOUNDARY #12	1340	327			22	T18S	R12E
A MC 14644	BOUNDARY #13	1340	328			22	T18S	R12E
A MC 14645	BOUNDARY #14	1340	329			22	T18S	R12E
A MC 14646	BOUNDARY #15	1340	330			22	T18S	R12E
A MC 14647	BOUNDARY #16	1340	331			22	T18S	R12E
A MC 14648	BOUNDARY #17	1340	332			22	T18S	R12E

PHOENIX, ARIZONA
 2002 AUG - 8 P 7:33
 RECEIVED
 B.L.M. AZ STATE OFFICE

ENTERED INTO COMPUTER
 9/2/02 ab

EXHIBIT A

Unpatented mining claims and mill sites located in the Twin Buttes Mining District, Pima County, Arizona.
 Project: Sierrita Mine

BLM SERIAL #	Claim Name	Original Recording		Amended Recording		Map Location Reference		
		Book	Page	Book	Page	Sec	Twshp	Rnge
A MC 14649	BOUNDARY #18	1340	333			22	T18S	R12E
A MC 14650	BOUNDARY #19	1340	334			22	T18S	R12E
A MC 14651	BOUNDARY #20	1340	335			22	T18S	R12E
A MC 14652	BOUNDARY #21	1340	336			22	T18S	R12E
A MC 14653	BOUNDARY #22	1340	337			22	T18S	R12E
A MC 14654	BOUNDARY #23 FRACTION	1340	338			22	T18S	R12E
A MC 14655	BOUNDARY #24 FRACTION	1340	339			22	T18S	R12E
A MC 14657	COPPER EMPIRE #2	638	148	1306	307	9	T18S	R12E
A MC 14658	COPPER EMPIRE #3	817	51	1306	308	9	T18S	R12E
A MC 14659	COPPER EMPIRE #4	817	52	1306	309	9	T18S	R12E
A MC 14660	COPPER EMPIRE #5	817	53	1306	310	9	T18S	R12E
A MC 14661	COPPER EMPIRE #6	817	54	1306	311	9	T18S	R12E
A MC 14662	COPPER EMPIRE #7	817	55	1306	312	9	T18S	R12E
A MC 14663	COPPER EMPIRE #8	817	56	1306	313	9	T18S	R12E
A MC 14664	COPPER EMPIRE #9	817	57	1306	314	4	T18S	R12E
A MC 14665	COPPER EMPIRE #10	817	58	1306	315	10	T18S	R12E
A MC 14666	COPPER GIANT #1	638	139	2731	371	5	T18S	R12E
A MC 14667	COPPER GIANT #2	638	140	2731	372	4	T18S	R12E
A MC 14668	COPPER GIANT #3	638	141	2731	373	5	T18S	R12E
A MC 14669	COPPER GIANT #4	638	142	2731	374	5	T18S	R12E
A MC 14670	COPPER GIANT #5	638	143	2731	375	5	T18S	R12E
A MC 14671	COPPER GIANT #6	638	144	2731	376	5	T18S	R12E
A MC 14672	COPPER GIANT #7	638	145	2731	377	5	T18S	R12E
A MC 14673	COPPER GIANT #8	638	146	2731	378	5	T18S	R12E
A MC 14674	COPPER JOHN EXTENSION #19	580	199	1038	524	20	T18S	R12E
A MC 14675	COPPER JOHN EXTENSION #21	580	201	1038	526	16	T18S	R12E
A MC 14676	COPPER JOHN EXTENSION #23	580	203	1038	527	20	T18S	R12E
A MC 14677	COPPER JOHN EXTENSION #24	580	204	1063	584	21	T18S	R12E
A MC 14678	COPPER JOHN EXTENSION #25	580	205	1038	528	21	T18S	R12E
A MC 14679	COPPER JOHN EXTENSION #26	580	206	1049	250	17	T18S	R12E
A MC 14680	COPPER JOHN EXTENSION #27	580	207	1063	585	20	T18S	R12E
A MC 14681	COPPER JOHN EXTENSION #28	580	208	1063	586	20	T18S	R12E
A MC 14682	COPPER JOHN EXTENSION #29	580	209	1063	587	20	T18S	R12E
A MC 14683	COPPER JOHN EXTENSION #30	580	210	1063	588	20	T18S	R12E
A MC 14684	COPPER JOHN EXTENSION #31	580	211	1003	384	20	T18S	R12E
A MC 14685	COPPER JOHN EXTENSION #35	580	215	1049	251	17	T18S	R12E
A MC 14686	COPPER JOHN EXTENSION #34	580	59	2740	104	9	T18S	R12E
A MC 14687	COPPER JOHN EXTENSION #43	784	60	2740	105	9	T18S	R12E
A MC 14688	DEC NO. 1		152			7	T18S	R12E
A MC 14689	DEC NO. 2	2241	153			7	T18S	R12E
A MC 14690	ESCONDIDO #1	76	623	1742	78	18	T18S	R12E
A MC 14691	FRIJOLE	76	547	1767	63	17	T18S	R12E
A MC 14692	HOPE #1	1469	28			7	T18S	R12E
A MC 14693	HOPE #2	1469	27			18	T18S	R12E
A MC 14694	JULY NO 1	2331	293			18	T18S	R12E
A MC 14695	JULY NO 2	2331	292			18	T18S	R12E
A MC 14697	LUCKY BOY #1	76	547	1742	76	18	T18S	R12E

ENTERED INTO COMPUTER
 9/26/02 ab

RECEIVED
 M. AZ STATE OFFICE
 8-27-02
 PHOENIX, ARIZONA

EXHIBIT A

Unpatented mining claims and mill sites located in the Twin Buttes Mining District, Pima County, Arizona.

Project: Sierrita Mine

BLM SERIAL #	Claim Name	Original Recording		Amended Recording		Map Location Reference		
		Book	Page	Book	Page	Sec	Twshp	Rnge
A MC 14698	MAY 1	1756	197	2838	177	9	T18S	R12E
A MC 14699	MAY BIRD #2	890	286	2485	333	12	T18S	R11E
A MC 14700	MAY BIRD #3	890	287	2485	334	12	T18S	R11E
A MC 14701	MAY BIRD #4	890	288	2485	335	12	T18S	R11E
A MC 14702	MAY BIRD #5	890	289	2485	336	12	T18S	R11E
A MC 14703	MAY BIRD #6	890	290	2485	337	12	T18S	R11E
A MC 14704	MAY BIRD #7	890	291	2485	338	12	T18S	R11E
A MC 14705	MAY BIRD #9	977	133	2485	339	12	T18S	R11E
A MC 14706	MAY BIRD #10	977	134	2485	340	12	T18S	R11E
A MC 14707	MAY BIRD #11	977	135	2485	341	11	T18S	R11E
A MC 14708	MAY BIRD #16	977	140	2485	342	12	T18S	R11E
A MC 14709	MAY BIRD #17	977	141	2485	343	12	T18S	R11E
A MC 14710	MAY BIRD #18	977	142	2485	344	12	T18S	R11E
A MC 14711	MAY BIRD #19	977	143	2485	345	12	T18S	R11E
A MC 14712	MAY BIRD #21	977	145	1484	539	7	T18S	R12E
A MC 14713	MAY BIRD #36	1484	547	2485	347	13	T18S	R11E
A MC 14714	MAY BIRD #37	1484	548	2485	348	7	T18S	R12E
A MC 14715	MAY BIRD #38	1484	549	2485	349	13	T18S	R11E
A MC 14716	MAY BIRD #39	1484	550	2485	350	18	T18S	R12E
A MC 14717	MAY BIRD #40	1484	551	2485	351	13	T18S	R11E
A MC 14718	MAY BIRD #41	1484	552	2485	352	18	T18S	R12E
A MC 14719	MAY BIRD #42	1484	553	2485	353	18	T18S	R12E
A MC 14720	MAY BIRD #43	1484	554	2485	354	18	T18S	R12E
A MC 14721	MAY BIRD #44	1484	555	2485	355	18	T18S	R12E
A MC 14722	MAY BIRD #51	1484	562	2485	356	7	T18S	R12E
A MC 14723	MAY BIRD #52	1484	563	2485	357	12	T18S	R11E
A MC 14724	MAY BIRD #58	1484	569	2485	358	6	T18S	R12E
A MC 14725	MAY BIRD #59	1484	570	2485	359	6	T18S	R12E
A MC 14726	MAY BIRD #60	1484	571	2485	360	6	T18S	R12E
A MC 14727	MAY BIRD #62	1484	573	2485	361	6	T18S	R12E
A MC 14728	MONZONITE NO. 1	1602	116			4	T18S	R12E
A MC 14729	NEW YEARS EVE EXT. #12	638	131	2731	379	9	T18S	R12E
A MC 14730	NEW YEARS EVE EXT. #13	638	132	2731	380	9	T18S	R12E
A MC 14731	NEW YEARS EVE EXT. #14	641	66	2731	381	9	T18S	R12E
A MC 14732	NEW YEARS EVE EXT. #15	638	133	2731	382	9	T18S	R12E
A MC 14733	NEW YEARS EVE EXT. #16	638	138	2731	383	8	T18S	R12E
A MC 14734	NEW YEARS EVE EXT. #17	638	129	2731	384	8	T18S	R12E
A MC 14735	NEW YEARS EVE EXT. #18	638	135	2731	385	8	T18S	R12E
A MC 14736	NEW YEARS EVE EXT. #19	638	130	2731	386	9	T18S	R12E
A MC 14737	NEW YEARS EVE EXT. #20	638	134	2731	387	8	T18S	R12E
A MC 14738	NEW YEARS EVE EXT. #21	638	137	2731	388	4	T18S	R12E
A MC 14739	NEW YEARS EVE EXT. #22	638	136	2731	389	8	T18S	R12E
A MC 14740	OAKIE #1	821	79	1079	538	20	T18S	R11E
A MC 14741	OAKIE #6	821	84	1079	539			
A MC 14742	OAKIE #9	821	87	1003	381	20	T18S	R12E
A MC 14743	OAKIE NO. 21	2302	199			20	T18S	R12E
A MC 14744	OAKIE NO. 22	2302	200			20	T18S	R12E

ENTERED INTO COMPUTER

08/08/02 AB

RECEIVED
 AZ STATE OFFICE
 PHOENIX, ARIZONA
 AUG - 8 - 2002
 2:33

EXHIBIT A

Unpatented mining claims and mill sites located in the Twin Buttes Mining District, Pima County, Arizona.
 Project: Sierrita Mine

BLM SERIAL #	Claim Name	Original Recording		Amended Recording		Map Location Reference		
		Book	Page	Book	Page	Sec	Twshp	Rnge
A MC 14745	OAKIE NO. 23	2302	201			20	T18S	R12E
A MC 14746	OAKIE NO. 24	2302	202			20	T18S	R12E
A MC 14747	OAKIE NO. 25	2302	203			20	T18S	R12E
A MC 14748	OAKIE NO. 26	2302	204			20	T18S	R12E
A MC 14749	OAKIE NO. 27	2302	205			20	T18S	R12E
A MC 14750	OCTOBER NO. 2	2469	245			12	T18S	R12E
A MC 14751	PANA BLANCA EXT. NO. 1	784	62	2314	290	6	T18S	R12E
A MC 14752	PANA BLANCA EXT. NO. 2	784	63	2314	291	7	T18S	R12E
A MC 14753	PANA BLANCA EXT. NO. 3	784	64	2314	292	6	T18S	R12E
A MC 14754	PANA BLANCA EXT. NO. 4	784	65	2314	293	6	T18S	R12E
A MC 14755	PANA BLANCA EXT. NO. 5	784	66	2379	305	7	T18S	R12E
A MC 14756	PANA BLANCA EXTENTION #6	784	68	2314	295	7	T18S	R12E
A MC 14757	PANA BLANCA EXTENTION #7	784	67	2379	307	7	T18S	R12E
A MC 14758	PANA BLANCA EXT. NO. 8	784	69	2314	297	12	T18S	R11E
A MC 14759	P. B. NO. 2	2314	299	2379	310	7	T18S	R12E
A MC 14760	P. B. NO. 5	2330	287	2379	309	6	T18S	R12E
A MC 14761	P. B. NO. 8	2380	290			8	T18S	R12E
A MC 14762	PENA BLANCA #5	681	235	2314	282	5	T18S	R12E
A MC 14763	PLADA #1	2731	365			8	T18S	R12E
A MC 14764	PLADA #2	2731	366			9	T18S	R12E
A MC 14765	PLADA #3	2731	367	2747	207	8	T18S	R12E
A MC 14766	PLADA #4	2731	368			9	T18S	R12E
A MC 14767	PLADA #5	2731	369			9	T18S	R12E
A MC 14768	PLADA #6	2731	370	2769	82	9	T18S	R12E
A MC 14769	QUARTZ HILL #3	1648	569	2485	362	18	T18S	R12E
A MC 14770	RED HILL EXTENSION #1	512	411	1072	586			
A MC 14771	RED HILL EXTENSION #2	512	412	1003	382			
A MC 14772	RED HILL EXTENSION #3	512	413	1049	254			
A MC 14773	RED HILL EXTENSION #6	646	241	1063	575	17	T18S	R12E
A MC 14774	RED HILL EXTENSION #7	646	242	1072	587	20	T18S	R12E
A MC 14775	RED HILL EXTENSION #10	646	244	1072	588	20	T18S	R12E
A MC 14776	RED HILL EXTENSION #11	646	245	821	75	20	T18S	R12E
A MC 14777	RED HILL EXTENSION #12	646	246	821	76	20	T18S	R12E
A MC 14778	RED HILL EXTENSION #13	646	247	1049	256	17	T18S	R12E
A MC 14779	RED HILL EXTENSION #17	821	78	1049	257	17	T18S	R12E
A MC 14781	RESERVE NO. 7	822	486			10	T18S	R12E
A MC 14782	RESERVE NO. 8	822	487			10	T18S	R12E
A MC 14783	RESERVE NO. 9	822	488			10	T18S	R12E
A MC 14784	RESERVE NO. 10	822	489			10	T18S	R12E
A MC 14785	RESERVE NO. 11	822	490			15	T18S	R12E
A MC 14786	RESERVE NO. 12	822	491			10	T18S	R12E
A MC 14787	RESERVE NO. 13	822	492			15	T18S	R12E
A MC 14788	RESERVE NO. 14	822	493			10	T18S	R12E
A MC 14789	RESERVE #15	822	494			15	T18S	R12E
A MC 14790	RESERVE #16	923	581			15	T18S	R12E
A MC 14791	RESERVE #17	923	592			15	T18S	R12E
A MC 14792	RESERVE #18	923	593			15	T18S	R12E

PHOENIX, ARIZONA
 2002 AUG - 8 P 2:33
 RECEIVED B.L.M. AZ STATE OFFICE
 229 580

ENTERED INTO COMPUTER
 9/24/02 aB

EXHIBIT A

Unpatented mining claims and mill sites located in the Twin Buttes Mining District, Pima County, Arizona.
Project: Sierrita Mine

BLM SERIAL #	Claim Name	Original Recording		Amended Recording		Map Location Reference		
		Book	Page	Book	Page	Sec	Twshp	Rnge
A MC 14793	RESERVE #19	923	594	1154	189	15	T18S	R12E
A MC 14794	RESERVE #20	923	595			15	T18S	R12E
A MC 14795	RESERVE #21	923	596			15	T18S	R12E
A MC 14796	RESERVE #22	932	353			15	T18S	R12E
A MC 14797	RESERVE #23	923	582			15	T18S	R12E
A MC 14798	RESERVE #24	923	583			15	T18S	R12E
A MC 14799	RESERVE #25	923	584			15	T18S	R12E
A MC 14800	RESERVE #26	923	585			15	T18S	R12E
A MC 14801	RESERVE #27	923	586			15	T18S	R12E
A MC 14802	RESERVE #28	923	587			15	T18S	R12E
A MC 14803	RESERVE #29	935	566			15	T18S	R12E
A MC 14804	RESERVE #30	923	588			15	T18S	R12E
A MC 14805	RESERVE #31	923	589			15	T18S	R12E
A MC 14806	RESERVE #32	923	590			15	T18S	R12E
A MC 14807	RESERVE #33	923	591			15	T18S	R12E
A MC 14808	RESERVE #34	935	565			15	T18S	R12E
A MC 14809	RESERVE NO. 36 FRACTION	2302	215			15	T18S	R12E
A MC 14810	RESERVE NO. 37 FRACTION	2302	216			15	T18S	R12E
A MC 14811	RESERVE NO. 38 FRACTION	2302	217			15	T18S	R12E
A MC 14812	RESERVE NO. 39 FRACTION	2302	218			15	T18S	R12E
A MC 14813	SEPT. NO 4	2331	291			6	T18S	R12E
A MC 14814	SEPT. NO 5	2331	290			12	T18S	R11E
A MC 14815	SEPT. NO 6	2331	289			12	T18S	R11E
A MC 14816	TINAJA #3	836	404	1063	578	15	T18S	R12E
A MC 14817	TINAJA #4	836	405	1063	579	21	T18S	R12E
A MC 14818	TINAJA #5	836	406	1063	580	21	T18S	R12E
A MC 14821	TINAJA #9	836	410	1063	581	21	T18S	R12E
A MC 14822	TINAJA #10	836	411	1063	582	21	T18S	R12E
A MC 14823	TINAJA #11	836	412	1072	589	21	T18S	R12E
A MC 14824	TINAJA #12	836	413	1063	583	21	T18S	R12E
A MC 14825	TINAJA NO. 14	883	17			21	T18S	R12E
A MC 14826	TINAJA #16	915	298	1089	153	15	T18S	R12E
A MC 14827	TINAJA NO. 19	2302	207			21	T18S	R12E
A MC 14828	TINAJA NO. 20	2302	208			21	T18S	R12E
A MC 14829	TINAJA NO. 21	2302	209			21	T18S	R12E
A MC 14830	TINAJA NO. 22	2302	210			21	T18S	R12E
A MC 14831	TINAJA NO. 23	2302	211			21	T18S	R12E
A MC 14832	TINAJA NO. 24	2302	212			22	T18S	R12E
A MC 14833	TINAJA NO. 25	2302	213			21	T18S	R12E
A MC 14834	TINAJA NO. 26	2302	214			22	T18S	R12E
A MC 14835	VIRGINIA #1	1734	53	1746	522	17	T18S	R12E
A MC 14836	VIRGINIA #2	1734	54	1746	523	17	T18S	R12E
A MC 14837	VIRGINIA #3	1734	55	1746	524	17	T18S	R12E
A MC 14838	VIRGINIA #4	1734	56	1748	571	17	T18S	R12E
A MC 267423	ANTICIPATION # 9	8011	2117			10	T18S	R12E
A MC 267424	ANTICIPATION #10	8011	2120			10	T18S	R12E
A MC 267425	ANTICIPATION #20	8011	2123			10	T18S	R12E

PHOENIX, ARIZONA

2002 AUG - 8 P 2: 33
RECEIVED
BLM AZ STATE OFFICE
1746

VIEWED INTO COMPUTER
9/24/03 ab

EXHIBIT A

Unpatented mining claims and mill sites located in the Twin Buttes Mining District, Pima County, Arizona.
Project: Sierrita Mine

BLM SERIAL #	Claim Name	Original Recording		Amended Recording		Map Location Reference		
		Book	Page	Book	Page	Sec	Twshp	Rnge
A MC 267426	ANTICIPATION #24	8011	2125			15	T18S	R12E
A MC 267427	TINAJA NO. 6	8011	2135			22	T18S	R12E
A MC 267428	TINAJA NO. 7	8011	2133			21	T18S	R12E
A MC 267429	COPPER EMPIRE #1	8011	2127			9	T18S	R12E
A MC 267430	JULY NO. 5	8011	2129			10	T18S	R12E
A MC 267431	RESERVE #3	8011	2131			10	T18S	R12E
A MC 343969	OXIDE 1	10401	205					
A MC 343970	OXIDE 2	10401	207					
A MC 343971	OXIDE 3	10401	209					
A MC 343972	OXIDE 4	10401	211					
A MC 343973	OXIDE 5	10401	213					
A MC 343974	OXIDE 6	10401	215					
A MC 343975	OXIDE 7	10401	217					
A MC 343976	OXIDE 8	10401	219					
A MC 343977	OXIDE 9	10401	221					
A MC 343978	OXIDE 10	10401	223					
A MC 343979	OXIDE 11	10401	225					
A MC 343980	OXIDE 12	10401	227					
A MC 343981	OXIDE 13	10401	229					
A MC 343982	OXIDE 14	10401	231					
A MC 343983	OXIDE 15	10401	233					
A MC 343984	OXIDE 16	10401	235					
A MC 343985	OXIDE 17	10401	237					
A MC 343986	OXIDE 18	10401	239					
A MC 343987	OXIDE 19	10401	241					
A MC 343988	OXIDE 20	10401	243					
A MC 343989	OXIDE 21	10401	245					
A MC 343990	OXIDE 22	10401	247					
A MC 343991	OXIDE 23	10401	249					
A MC 343992	OXIDE 24	10401	251					
A MC 343993	OXIDE 25	10401	253					
A MC 343994	OXIDE 26	10401	255					
A MC 343995	OXIDE 27	10401	257					
A MC 343996	OXIDE 28	10401	259					
A MC 343997	OXIDE 29	10401	261					
A MC 343998	OXIDE 30	10401	263					
A MC 343999	OXIDE 31	10401	265					
A MC 344000	OXIDE 32	10401	267					
A MC 344001	OXIDE 33	10401	269					
A MC 344002	OXIDE 34	10401	271					
A MC 344003	OXIDE 35	10401	273					
A MC 344004	OXIDE 36	10401	275					
A MC 354966	JAKE #2	11455	2471			11	T18S	R12E
A MC 354967	JAKE #3	11455	2473			11	T18S	R12E
A MC 354968	JAKE #4	11455	2475			11	T18S	R12E
A MC 354969	JAKE #5	11455	2477			11	T18S	R12E
A MC 354970	JAKE #6	11455	2479			11	T18S	R12E

PHOENIX, ARIZONA

2002 AUG - 8 P 2: 33

RECEIVED
B.L.M. AZ STATE OFFICE

ENTERED INTO COMPUTER

9/24/02 aB

EXHIBIT A

Unpatented mining claims and mill sites located in the Twin Buttes Mining District, Pima County, Arizona.
Project: Sierrita Mine

BLM SERIAL #	Claim Name	Original Recording		Amended Recording		Map Location Reference		
		Book	Page	Book	Page	Sec	Twshp	Rnge
A MC 354971	JAKE #7	11455	2481			11	T18S	R12E
A MC 354972	JAKE #8	11455	2483			11	T18S	R12E
A MC 354973	JAKE #9	11455	2485			11	T18S	R12E
A MC 354974	JAKE #10	11455	2487			11	T18S	R12E
A MC 354975	JAKE #11	11455	2489			11	T18S	R12E
A MC 354976	JAKE #12	11455	2491			11	T18S	R12E
A MC 354977	JAKE #13	11455	2493			11	T18S	R12E
A MC 354978	JAKE #14	11455	2495			11	T18S	R12E
A MC 354979	JAKE #15	11455	2497			11	T18S	R12E
A MC 354980	JAKE #16	11455	2499			12	T18S	R12E
						11	T18S	R12E
A MC 354981	JAKE #17	11455	2501			12	T18S	R12E
						11	T18S	R12E
A MC 354982	JAKE #18	11455	2503			12	T18S	R12E
						11	T18S	R12E
A MC 354983	JAKE #19	11455	2505			12	T18S	R12E
						11	T18S	R12E
A MC 354984	JAKE #20	11455	2507			12	T18S	R12E
						11	T18S	R12E
A MC 354985	JAKE #21	11455	2509			12	T18S	R12E
A MC 354986	JAKE #22	11455	2511			12	T18S	R12E
A MC 354987	JAKE #23	11455	2513			12	T18S	R12E
A MC 354988	JAKE #24	11455	2515			12	T18S	R12E
A MC 354989	JAKE #25	11455	2517					
A MC 354990	JAKE #26	11455	2519			12	T18S	R12E
A MC 354991	JAKE #27	11455	2521			12	T18S	R12E
A MC 354992	JAKE #28	11455	2523			12	T18S	R12E
A MC 354993	JAKE #29	11455	2525			12	T18S	R12E
A MC 354994	JAKE #30	11455	2527			12	T18S	R12E
A MC 354995	JAKE #31	11455	2529			12	T18S	R12E
A MC 354996	JAKE #32	11455	2531			12	T18S	R12E
A MC 354997	JAKE #33	11455	2533			12	T18S	R12E
A MC 354998	JAKE #34	11455	2535			12	T18S	R12E
A MC 354999	JAKE #35	11455	2537			12	T18S	R12E
A MC 355000	JAKE #36	11455	2539			12	T18S	R12E
AMC 354965	JAKE #1	11455	2469			11	T18S	R12E

Total Number of Claims : 313

PHOENIX, ARIZONA

2002 AUG - 8 P 2: 33

RECEIVED
B.L.M. AZ STATE OFFICE

ENTERED INTO COMPUTER

9/24/02 AB

United States Department of the Interior
Bureau of Land Management
 BUSINESS & SUPPORT SVCS DIV
 222 N CENTRAL AVE
 PHOENIX, AZ 85004 -2203
 Phone: (602) 417-9200

Receipt	
No:	536408

Transaction #: 560810	
Date of Transaction: 08/08/2002	
CUSTOMER:	PHELPS DODGE SIERRITA ONE N CENTRAL PHOENIX, AZ 85004

LINE #	QTY	DESCRIPTION	REMARKS	UNIT PRICE	TOTAL
1	1.00	LOCATABLE MINERALS / MINING CLAIMS-NOT NEW-UNADJUD, ONE AUTH NO. ONLY / MINING CLAIM MONEY RECEIVED (455) CASES: AMC14600/\$31300.00	MAINT 2003 (313)	- n/a -	31300.00
TOTAL:					\$31,300.00

PAYMENT INFORMATION			
1	AMOUNT:	\$31,300.00	POSTMARKED: N/A
	TYPE:	CHECK	RECEIVED: 08/08/2002
	CHECK NO:	101966	
	NAME:	PHELPS DODGE SIERRITA ONE N CENTRAL PHOENIX AZ 85004	

REMARKS

This receipt was generated by the automated BLM Collections and Billing System and is a paper representation of a portion of the official electronic record contained therein.

~~ENTERED INTO COMPUTER~~

**United States Department of the Interior
Bureau of Land Management**
BUSINESS & SUPPORT SVCS DIV
222 N CENTRAL AVE
PHOENIX, AZ 85004 -2203
Phone: (602) 417-9200

Receipt	
No:	347764

Transaction #: 365828					
Date of Transaction: 08/01/2001					
CUSTOMER:		PHELPS DODGE 2600 N CENTRAL AVE PHOENIX, AZ 85004			
LINE #	QTY	COMMODITY / SUBJECT / ACTION / PRODUCT	REMARKS	UNIT PRICE	TOTAL
1	1.00	LOCATABLE MINERALS / MINING CLAIMS-NOT NEW-UNADJUD, ONE AUTH NO. ONLY / MINING CLAIM MONEY RECEIVED (455)		- n/a -	\$31,300.00
TOTAL:					\$31,300.00

PAYMENT INFORMATION			
1	AMOUNT:	\$31,300.00	POSTMARKED: N/A
	TYPE:	CHECK	RECEIVED: 08/01/2001
	CHECK NO:	0019797	
	NAME:	PHELPS DODGE 2600 N CENTRAL AVE PHOENIX AZ 85004	

REMARKS
MAIN 2002 (313)

CASE SERIAL NUMBER INFORMATION		
TRNS #	LINE #	CASES
365828	1	AMC14600/\$31300.00

This receipt was generated by the automated BLM Collections and Billings System and is a paper representation of a portion of the official electronic record contained therein.

Handwritten: K.N. 9/17/01



2600 N. Central Avenue, Phoenix, AZ 85004-3014 • (602) 234-8100

July 18, 2001

Bureau of Land Management
Department of the Interior
222 North Central Avenue
Phoenix, Arizona 85004-2203

Re: 2001/2002 Maintenance Fees for Unpatented Mining Claims
Phelps Dodge Sierrita, Inc., formerly known as Cyprus Sierrita Corporation

Dear Sir or Madam:

Enclosed is our notice to retain and maintain the 313 unpatented lode claims and/or mill sites listed on Exhibit A. Also, enclosed is our check for \$31,300.00 as payment of the annual maintenance fees for these claims.

Please return the date-stamped original of the notice and Exhibit A along with a receipt of payment to the following address:

Phelps Dodge Corporation
Attn: Jan Leavell
2600 N. Central Ave., Suite 110
Phoenix, AZ 85004-3014

If you have any questions, please do not hesitate to contact me at 602-234-8152.

Sincerely,

Janice Leavell
Senior Resource Specialist
Environment, Land & Water

Enclosures

SIE-900-0001-PIMA

RECEIVED
BLM, AZ STATE OFFICE
2001 AUG - 1 A 11: 22
PHOENIX, ARIZONA

313

EXHIBIT A

Upatented mining claims and mill sites located in the Twin Buttes Mining District, Pima County, Arizona.
Project: Sierrita Mine

BLM SERIAL #	Claim Name	Original Recording		Amended Recording		Map Location Reference		
		Book	Page	Book	Page	Sec	Twpshp	Rnge
A MC 14600	ANTICIPATION #11	818	547	1306	302	9	T18S	R12E
A MC 14601	ANTICIPATION NO. 13	836	415			15	T18S	R12E
A MC 14602	ANTICIPATION NO. 14	836	416			15	T18S	R12E
A MC 14603	ANTICIPATION # 18	836	420	1306	303	10	T18S	R12E
A MC 14604	ANTICIPATION #19	836	421	1306	304	10	T18S	R12E
A MC 14606	ANTICIPATION #22	915	300			15	T18S	R12E
A MC 14607	ANTICIPATION #23	915	301			15	T18S	R12E
A MC 14609	ANTICIPATION #25	923	598			15	T18S	R12E
A MC 14610	BLACK JACK #1	77	289	2270	231	7	T18S	R12E
A MC 14611	BLACK JACK #2	77	288	2280	467	7	T18S	R12E
A MC 14612	BLACK JACK #3	77	287	2280	468	7	T18S	R12E
A MC 14613	BLACK JACK #4	77	286	2280	469	7	T18S	R12E
A MC 14614	BLACK JACK EXT. NO. 1	380	37	2280	489	7	T18S	R12E
A MC 14615	BLACK JACK EXT. NO. 2	380	38	2280	490	6	T18S	R12E
A MC 14616	BLUE BELL 1	808	587	2838	180	10	T18S	R12E
A MC 14617	BLUE BELL 2	808	588	2838	181	3	T18S	R12E
A MC 14618	BLUE BELL 3	808	589	2838	182	3	T18S	R12E
A MC 14619	BLUE BELL 4	808	590	2838	183	4	T18S	R12E
A MC 14620	BLUE BELL 5	808	591	2838	184	4	T18S	R12E
A MC 14621	BLUE BELL 6	808	592	2838	185	4	T18S	R12E
A MC 14622	BLUE BELL 7	808	593	2838	186	4	T18S	R12E
A MC 14623	BLUE BELL 8	808	594	2838	187	4	T18S	R12E
A MC 14624	BLUE BELL 9	808	595	2838	188	4	T18S	R12E
A MC 14625	BLUE BELL 10	808	596	2838	189	3	T18S	R12E
A MC 14626	BLUE BELL 11	808	597	2838	190	3	T18S	R12E
A MC 14627	BLUE BELL 12	808	598	2838	191	3	T18S	R12E
A MC 14628	BLUE BELL 13	808	599	2838	192	4	T18S	R12E
A MC 14629	BLUE BELL #14	808	600	2838	193	4	T18S	R12E
A MC 14630	BLUE BELL 15	809	1	2838	194	4	T18S	R12E
A MC 14631	BLUE BELL 16	809	2	2838	195	4	T18S	R12E
A MC 14632	BLUE BELL 17	809	3	2838	196	4	T18S	R12E
A MC 14633	BLUE BELL 18	809	4	2838	197	4	T18S	R12E
A MC 14634	BLUE BELL 19	809	5	2838	198	4	T18S	R12E
A MC 14635	BLUE BELL 20	809	6	2838	199	4	T18S	R12E
A MC 14636	BLUE BELL 21	809	7	2838	200	4	T18S	R12E
A MC 14637	BLUE BELL 22	809	8	2838	201	3	T18S	R12E
A MC 14638	BOUNDARY #7	1340	322			22	T18S	R12E
A MC 14639	BOUNDARY #8	1340	323			22	T18S	R12E
A MC 14640	BOUNDARY #9	1340	324			22	T18S	R12E
A MC 14641	BOUNDARY #10	1340	325			22	T18S	R12E
A MC 14642	BOUNDARY #11	1340	326			22	T18S	R12E
A MC 14643	BOUNDARY #12	1340	327			22	T18S	R12E
A MC 14644	BOUNDARY #13	1340	328			22	T18S	R12E
A MC 14645	BOUNDARY #14	1340	329			22	T18S	R12E
A MC 14646	BOUNDARY #15	1340	330			22	T18S	R12E
A MC 14647	BOUNDARY #16	1340	331			22	T18S	R12E
A MC 14648	BOUNDARY #17	1340	332			22	T18S	R12E

PHOENIX, ARIZONA

2001 AUG -1 - 11:23

RECEIVED
B.L.M. AZ STATE OFFICE

47 KC

EXHIBIT A

Upatented mining claims and mill sites located in the Twin Buttes Mining District, Pima County, Arizona.
 Project: Sierrita Mine

BLM SERIAL #	Claim Name	Original Recording		Amended Recording		Map Location Reference		
		Book	Page	Book	Page	Sec	Twshp	Rnge
A MC 14649	BOUNDARY #18	1340	333			22	T18S	R12E
A MC 14650	BOUNDARY #19	1340	334			22	T18S	R12E
A MC 14651	BOUNDARY #20	1340	335			22	T18S	R12E
A MC 14652	BOUNDARY #21	1340	336			22	T18S	R12E
A MC 14653	BOUNDARY #22	1340	337			22	T18S	R12E
A MC 14654	BOUNDARY #23 FRACTION	1340	338			22	T18S	R12E
A MC 14655	BOUNDARY #24 FRACTION	1340	339			22	T18S	R12E
A MC 14657	COPPER EMPIRE #2	638	148	1306	307	9	T18S	R12E
A MC 14658	COPPER EMPIRE #3	817	51	1306	308	9	T18S	R12E
A MC 14659	COPPER EMPIRE #4	817	52	1306	309	9	T18S	R12E
A MC 14660	COPPER EMPIRE #5	817	53	1306	310	9	T18S	R12E
A MC 14661	COPPER EMPIRE #6	817	54	1306	311	9	T18S	R12E
A MC 14662	COPPER EMPIRE #7	817	55	1306	312	9	T18S	R12E
A MC 14663	COPPER EMPIRE #8	817	56	1306	313	9	T18S	R12E
A MC 14664	COPPER EMPIRE #9	817	57	1306	314	4	T18S	R12E
A MC 14665	COPPER EMPIRE #10	817	58	1306	315	10	T18S	R12E
A MC 14666	COPPER GIANT #1	638	139	2731	371	5	T18S	R12E
A MC 14667	COPPER GIANT #2	638	140	2731	372	4	T18S	R12E
A MC 14668	COPPER GIANT #3	638	141	2731	373	5	T18S	R12E
A MC 14669	COPPER GIANT #4	638	142	2731	374	5	T18S	R12E
A MC 14670	COPPER GIANT #5	638	143	2731	375	5	T18S	R12E
A MC 14671	COPPER GIANT #6	638	144	2731	376	5	T18S	R12E
A MC 14672	COPPER GIANT #7	638	145	2731	377	5	T18S	R12E
A MC 14673	COPPER GIANT #8	638	146	2731	378	5	T18S	R12E
A MC 14674	COPPER JOHN EXTENSION #19	580	199	1038	524	20	T18S	R12E
A MC 14675	COPPER JOHN EXTENSION #21	580	201	1038	526	16	T18S	R12E
A MC 14676	COPPER JOHN EXTENSION #23	580	203	1038	527	20	T18S	R12E
A MC 14677	COPPER JOHN EXTENSION #24	580	204	1063	584	21	T18S	R12E
A MC 14678	COPPER JOHN EXTENSION #25	580	205	1038	528	21	T18S	R12E
A MC 14679	COPPER JOHN EXTENSION #26	580	206	1049	250	17	T18S	R12E
A MC 14680	COPPER JOHN EXTENSION #27	580	207	1063	585	20	T18S	R12E
A MC 14681	COPPER JOHN EXTENSION #28	580	208	1063	586	20	T18S	R12E
A MC 14682	COPPER JOHN EXTENSION #29	580	209	1063	587	20	T18S	R12E
A MC 14683	COPPER JOHN EXTENSION #30	580	210	1063	588	20	T18S	R12E
A MC 14684	COPPER JOHN EXTENSION #31	580	211	1003	384	20	T18S	R12E
A MC 14685	COPPER JOHN EXTENSION #35	580	215	1049	251	17	T18S	R12E
A MC 14686	COPPER JOHN EXTENSION #42	784	59	2740	104	9	T18S	R12E
A MC 14687	COPPER JOHN EXTENSION #43	784	60	2740	105	9	T18S	R12E
A MC 14688	DEC NO. 1	2241	152			7	T18S	R12E
A MC 14689	DEC NO. 2	2241	153			7	T18S	R12E
A MC 14690	ESCONDIDO #1	76	623	1742	78	18	T18S	R12E
A MC 14691	FRIJOLES	76	547	1767	63	17	T18S	R12E
A MC 14692	HOPE #1	1489	28			7	T18S	R12E
A MC 14693	HOPE #2	1489	27			18	T18S	R12E
A MC 14694	JULY NO 1	2331	293			18	T18S	R12E
A MC 14695	JULY NO 2	2331	292			18	T18S	R12E
A MC 14697	LUCKY BOY #1	76	547	1742	76	18	T18S	R12E

RECEIVED
 BLM, AZ STATE OFFICE
 AUG - 1 11 2001

47
 KC

EXHIBIT A

Upatented mining claims and mill sites located in the Twin Buttes Mining District, Pima County, Arizona.
Project: Sierrita Mine

BLM SERIAL #	Claim Name	Original Recording		Amended Recording		Map Location Reference		
		Book	Page	Book	Page	Sec	Twshp	Rnge
A MC 14698	MAY 1	1756	197	2838	177	9	T18S	R12E
A MC 14699	MAY BIRD #2	890	286	2485	333	12	T18S	R11E
A MC 14700	MAY BIRD #3	890	287	2485	334	12	T18S	R11E
A MC 14701	MAY BIRD #4	890	288	2485	335	12	T18S	R11E
A MC 14702	MAY BIRD #5	890	289	2485	336	12	T18S	R11E
A MC 14703	MAY BIRD #6	890	290	2485	337	12	T18S	R11E
A MC 14704	MAY BIRD #7	890	291	2485	338	12	T18S	R11E
A MC 14705	MAY BIRD #9	977	133	2485	339	12	T18S	R11E
A MC 14706	MAY BIRD #10	977	134	2485	340	12	T18S	R11E
A MC 14707	MAY BIRD #11	977	135	2485	341	11	T18S	R11E
A MC 14708	MAY BIRD #16	977	140	2485	342	12	T18S	R11E
A MC 14709	MAY BIRD #17	977	141	2485	343	12	T18S	R11E
A MC 14710	MAY BIRD #18	977	142	2485	344	12	T18S	R11E
A MC 14711	MAY BIRD #19	977	143	2485	345	12	T18S	R11E
A MC 14712	MAY BIRD #21	977	145	1484	539	7	T18S	R12E
A MC 14713	MAY BIRD #36	1484	547	2485	347	13	T18S	R11E
A MC 14714	MAY BIRD #37	1484	548	2485	348	7	T18S	R12E
A MC 14715	MAY BIRD #38	1484	549	2485	349	13	T18S	R11E
A MC 14716	MAY BIRD #39	1484	550	2485	350	18	T18S	R12E
A MC 14717	MAY BIRD #40	1484	551	2485	351	13	T18S	R11E
A MC 14718	MAY BIRD #41	1484	552	2485	352	18	T18S	R12E
A MC 14719	MAY BIRD #42	1484	553	2485	353	18	T18S	R12E
A MC 14720	MAY BIRD #43	1484	554	2485	354	18	T18S	R12E
A MC 14721	MAY BIRD #44	1484	555	2485	355	18	T18S	R12E
A MC 14722	MAY BIRD #51	1484	562	2485	356	7	T18S	R12E
A MC 14723	MAY BIRD #52	1484	563	2485	357	12	T18S	R11E
A MC 14724	MAY BIRD #58	1484	569	2485	358	6	T18S	R12E
A MC 14725	MAY BIRD #59	1484	570	2485	359	6	T18S	R12E
A MC 14726	MAY BIRD #60	1484	571	2485	360	6	T18S	R12E
A MC 14727	MAY BIRD #62	1484	573	2485	361	6	T18S	R12E
A MC 14728	MONZONITE NO. 1	1602	116			4	T18S	R12E
A MC 14729	NEW YEARS EVE EXT. #12	638	131	2731	379	9	T18S	R12E
A MC 14730	NEW YEARS EVE EXT. #13	638	132	2731	380	9	T18S	R12E
A MC 14731	NEW YEARS EVE EXT. #14	641	66	2731	381	9	T18S	R12E
A MC 14732	NEW YEARS EVE EXT. #15	638	133	2731	382	9	T18S	R12E
A MC 14733	NEW YEARS EVE EXT. #16	638	138	2731	383	8	T18S	R12E
A MC 14734	NEW YEARS EVE EXT. #17	638	129	2731	384	8	T18S	R12E
A MC 14735	NEW YEARS EVE EXT. #18	638	135	2731	385	8	T18S	R12E
A MC 14736	NEW YEARS EVE EXT. #19	638	130	2731	386	9	T18S	R12E
A MC 14737	NEW YEARS EVE EXT. #20	638	134	2731	387	8	T18S	R12E
A MC 14738	NEW YEARS EVE EXT. #21	638	137	2731	388	4	T18S	R12E
A MC 14739	NEW YEARS EVE EXT. #22	638	136	2731	389	8	T18S	R12E
A MC 14740	OAKIE #1	821	79	1079	538	20	T18S	R11E
A MC 14741	OAKIE #6	821	84	1079	539			
A MC 14742	OAKIE #9	821	87	1003	381	20	T18S	R12E
A MC 14743	OAKIE NO. 21	2302	199			20	T18S	R12E
A MC 14744	OAKIE NO. 22	2302	200			20	T18S	R12E

47
KC

EXHIBIT A

Upatented mining claims and mill sites located in the Twin Buttes Mining District, Pima County, Arizona.
 Project: Sierrita Mine

BLM SERIAL #	Claim Name	Original Recording		Amended Recording		Map Location Reference		
		Book	Page	Book	Page	Sec	Twshp	Rnge
A MC 14745	OAKIE NO. 23	2302	201			20	T18S	R12E
A MC 14746	OAKIE NO. 24	2302	202			20	T18S	R12E
A MC 14747	OAKIE NO. 25	2302	203			20	T18S	R12E
A MC 14748	OAKIE NO. 26	2302	204			20	T18S	R12E
A MC 14749	OAKIE NO. 27	2302	205			20	T18S	R12E
A MC 14750	OCTOBER NO. 2	2469	245			12	T18S	R12E
A MC 14751	PANA BLANCA EXT. NO. 1	784	62	2314	290	6	T18S	R12E
A MC 14752	PANA BLANCA EXT. NO. 2	784	63	2314	291	7	T18S	R12E
A MC 14753	PANA BLANCA EXT. NO. 3	784	64	2314	292	6	T18S	R12E
A MC 14754	PANA BLANCA EXT. NO. 4	784	65	2314	293	6	T18S	R12E
A MC 14755	PANA BLANCA EXT. NO. 5	784	66	2379	305	7	T18S	R12E
A MC 14756	PANA BLANCA EXTENTION #6	784	68	2314	295	7	T18S	R12E
A MC 14757	PANA BLANCA EXTENTION #7	784	67	2379	307	7	T18S	R12E
A MC 14758	PANA BLANCA EXT. NO. 8	784	69	2314	297	12	T18S	R11E
A MC 14759	P. B. NO. 2	2314	299	2379	310	7	T18S	R12E
A MC 14760	P. B. NO. 5	2330	287	2379	309	6	T18S	R12E
A MC 14761	P. B. NO. 8	2380	290			8	T18S	R12E
A MC 14762	PENA BLANCA #5	681	235	2314	282	5	T18S	R12E
A MC 14763	PLADA #1	2731	365			8	T18S	R12E
A MC 14764	PLADA #2	2731	366			9	T18S	R12E
A MC 14765	PLADA #3	2731	367	2747	207	8	T18S	R12E
A MC 14766	PLADA #4	2731	368			9	T18S	R12E
A MC 14767	PLADA #5	2731	369			9	T18S	R12E
A MC 14768	PLADA #6	2731	370	2769	82	9	T18S	R12E
A MC 14769	QUARTZ HILL #3	1648	569	2485	362	18	T18S	R12E
A MC 14770	RED HILL EXTENSION #1	512	411	1072	586			
A MC 14771	RED HILL EXTENSION #2	512	412	1003	382			
A MC 14772	RED HILL EXTENSION #3	512	413	1049	254			
A MC 14773	RED HILL EXTENSION #6	646	241	1063	575	17	T18S	R12E
A MC 14774	RED HILL EXTENSION #7	646	242	1072	587	20	T18S	R12E
A MC 14775	RED HILL EXTENSION #10	646	244	1072	588	20	T18S	R12E
A MC 14776	RED HILL EXTENSION #11	646	245	821	75	20	T18S	R12E
A MC 14777	RED HILL EXTENSION #12	646	246	821	76	20	T18S	R12E
A MC 14778	RED HILL EXTENSION #13	646	247	1049	256	17	T18S	R12E
A MC 14779	RED HILL EXTENSION #17	821	78	1049	257	17	T18S	R12E
A MC 14781	RESERVE NO. 7	822	486			10	T18S	R12E
A MC 14782	RESERVE NO. 8	822	487			10	T18S	R12E
A MC 14783	RESERVE NO. 9	822	488			10	T18S	R12E
A MC 14784	RESERVE NO. 10	822	489			10	T18S	R12E
A MC 14785	RESERVE NO. 11	822	490			15	T18S	R12E
A MC 14786	RESERVE NO. 12	822	491			10	T18S	R12E
A MC 14787	RESERVE NO. 13	822	492			15	T18S	R12E
A MC 14788	RESERVE NO. 14	822	493			10	T18S	R12E
A MC 14789	RESERVE #15	822	494			15	T18S	R12E
A MC 14790	RESERVE #16	923	581			15	T18S	R12E
A MC 14791	RESERVE #17	923	592			15	T18S	R12E
A MC 14792	RESERVE #18	923	593			15	T18S	R12E

PHOENIX, ARIZONA

2001 AUG - 1 A 11:23

B.L.M. AZ STATE OFFICE
 RECEIVED
 923 580

47
 KC

EXHIBIT A

Upatented mining claims and mill sites located in the Twin Buttes Mining District, Pima County, Arizona.
Project: Sierrita Mine

BLM SERIAL #	Claim Name	Original Recording		Amended Recording		Map Location Reference		
		Book	Page	Book	Page	Sec	Twshp	Rnge
A MC 14793	RESERVE #19	923	594	1154	189	15	T18S	R12E
A MC 14794	RESERVE #20	923	595			15	T18S	R12E
A MC 14795	RESERVE #21	923	596			15	T18S	R12E
A MC 14796	RESERVE #22	932	353			15	T18S	R12E
A MC 14797	RESERVE #23	923	582			15	T18S	R12E
A MC 14798	RESERVE #24	923	583			15	T18S	R12E
A MC 14799	RESERVE #25	923	584			15	T18S	R12E
A MC 14800	RESERVE #26	923	585			15	T18S	R12E
A MC 14801	RESERVE #27	923	586			15	T18S	R12E
A MC 14802	RESERVE #28	923	587			15	T18S	R12E
A MC 14803	RESERVE #29	935	566			15	T18S	R12E
A MC 14804	RESERVE #30	923	588			15	T18S	R12E
A MC 14805	RESERVE #31	923	589			15	T18S	R12E
A MC 14806	RESERVE #32	923	590			15	T18S	R12E
A MC 14807	RESERVE #33	923	591			15	T18S	R12E
A MC 14808	RESERVE #34	935	585			15	T18S	R12E
A MC 14809	RESERVE NO. 36 FRACTION	2302	215			15	T18S	R12E
A MC 14810	RESERVE NO. 37 FRACTION	2302	216			15	T18S	R12E
A MC 14811	RESERVE NO. 38 FRACTION	2302	217			15	T18S	R12E
A MC 14812	RESERVE NO. 39 FRACTION	2302	218			15	T18S	R12E
A MC 14813	SEPT. NO 4	2331	291			6	T18S	R12E
A MC 14814	SEPT. NO 5	2331	290			12	T18S	R11E
A MC 14815	SEPT. NO 6	2331	289			12	T18S	R11E
A MC 14816	TINAJA #3	836	404	1063	578	15	T18S	R12E
A MC 14817	TINAJA #4	836	405	1063	579	21	T18S	R12E
A MC 14818	TINAJA #5	836	406	1063	580	21	T18S	R12E
A MC 14821	TINAJA #9	836	410	1063	581	21	T18S	R12E
A MC 14822	TINAJA #10	836	411	1063	582	21	T18S	R12E
A MC 14823	TINAJA #11	836	412	1072	589	21	T18S	R12E
A MC 14824	TINAJA #12	836	413	1063	583	21	T18S	R12E
A MC 14825	TINAJA NO. 14	883	17			21	T18S	R12E
A MC 14826	TINAJA #16	915	298	1089	153	15	T18S	R12E
A MC 14827	TINAJA NO. 19	2302	207			21	T18S	R12E
A MC 14828	TINAJA NO. 20	2302	208			21	T18S	R12E
A MC 14829	TINAJA NO. 21	2302	209			21	T18S	R12E
A MC 14830	TINAJA NO. 22	2302	210			21	T18S	R12E
A MC 14831	TINAJA NO. 23	2302	211			21	T18S	R12E
A MC 14832	TINAJA NO. 24	2302	212			22	T18S	R12E
A MC 14833	TINAJA NO. 25	2302	213			21	T18S	R12E
A MC 14834	TINAJA NO. 26	2302	214			22	T18S	R12E
A MC 14835	VIRGINIA #1	1734	53	1746	522	17	T18S	R12E
A MC 14836	VIRGINIA #2	1734	54	1746	523	17	T18S	R12E
A MC 14837	VIRGINIA #3	1734	55	1746	524	17	T18S	R12E
A MC 14838	VIRGINIA #4	1734	56	1748	571	17	T18S	R12E
A MC 267423	ANTICIPATION # 9	8011	2117			10	T18S	R12E
A MC 267424	ANTICIPATION #10	8011	2120			10	T18S	R12E
A MC 267425	ANTICIPATION #20	8011	2123			10	T18S	R12E

PHOENIX, ARIZONA

2001 AUG - 1 - 11:29
RECEIVED
BLM, AZ STATE OFFICE

47
KC

EXHIBIT A

Upatented mining claims and mill sites located in the Twin Buttes Mining District, Pima County, Arizona.
 Project: Sierrita Mine

BLM SERIAL #	Claim Name	Original Recording		Amended Recording		Map Location Reference		
		Book	Page	Book	Page	Sec	Twshp	Rnge
A MC 267426	ANTICIPATION #24	8011	2125			15	T18S	R12E
A MC 267427	TINAJA NO. 6	8011	2135			22	T18S	R12E
A MC 267428	TINAJA NO. 7	8011	2133			21	T18S	R12E
A MC 267429	COPPER EMPIRE #1	8011	2127			9	T18S	R12E
A MC 267430	JULY NO. 5	8011	2129			10	T18S	R12E
A MC 267431	RESERVE #3	8011	2131			10	T18S	R12E
A MC 343969	OXIDE 1	10401	205					
A MC 343970	OXIDE 2	10401	207					
A MC 343971	OXIDE 3	10401	209					
A MC 343972	OXIDE 4	10401	211					
A MC 343973	OXIDE 5	10401	213					
A MC 343974	OXIDE 6	10401	215					
A MC 343975	OXIDE 7	10401	217					
A MC 343976	OXIDE 8	10401	219					
A MC 343977	OXIDE 9	10401	221					
A MC 343978	OXIDE 10	10401	223					
A MC 343979	OXIDE 11	10401	225					
A MC 343980	OXIDE 12	10401	227					
A MC 343981	OXIDE 13	10401	229					
A MC 343982	OXIDE 14	10401	231					
A MC 343983	OXIDE 15	10401	233					
A MC 343984	OXIDE 16	10401	235					
A MC 343985	OXIDE 17	10401	237					
A MC 343986	OXIDE 18	10401	239					
A MC 343987	OXIDE 19	10401	241					
A MC 343988	OXIDE 20	10401	243					
A MC 343989	OXIDE 21	10401	245					
A MC 343990	OXIDE 22	10401	247					
A MC 343991	OXIDE 23	10401	249					
A MC 343992	OXIDE 24	10401	251					
A MC 343993	OXIDE 25	10401	253					
A MC 343994	OXIDE 26	10401	255					
A MC 343995	OXIDE 27	10401	257					
A MC 343996	OXIDE 28	10401	259					
A MC 343997	OXIDE 29	10401	261					
A MC 343998	OXIDE 30	10401	263					
A MC 343999	OXIDE 31	10401	265					
A MC 344000	OXIDE 32	10401	267					
A MC 344001	OXIDE 33	10401	269					
A MC 344002	OXIDE 34	10401	271					
A MC 344003	OXIDE 35	10401	273					
A MC 344004	OXIDE 36	10401	275					
A MC 354966	JAKE #2	11455	2471			11	T18S	R12E
A MC 354967	JAKE #3	11455	2473			11	T18S	R12E
A MC 354968	JAKE #4	11455	2475			11	T18S	R12E
A MC 354969	JAKE #5	11455	2477			11	T18S	R12E
A MC 354970	JAKE #6	11455	2479			11	T18S	R12E

RECEIVED
 B.L.M. AZ STATE OFFICE
 2001 AUG -1 A 11:23
 PHOENIX, ARIZONA

47
14

EXHIBIT A

Upatented mining claims and mill sites located in the Twin Buttes Mining District, Pima County, Arizona.
Project: Sierrita Mine

BLM SERIAL #	Claim Name	Original Recording		Amended Recording		Map Location Reference		
		Book	Page	Book	Page	Sec	Twshp	Rnge
A MC 354971	JAKE #7	11455	2481			11	T18S	R12E
A MC 354972	JAKE #8	11455	2483			11	T18S	R12E
A MC 354973	JAKE #9	11455	2485			11	T18S	R12E
A MC 354974	JAKE #10	11455	2487			11	T18S	R12E
A MC 354975	JAKE #11	11455	2489			11	T18S	R12E
A MC 354976	JAKE #12	11455	2491			11	T18S	R12E
A MC 354977	JAKE #13	11455	2493			11	T18S	R12E
A MC 354978	JAKE #14	11455	2495			11	T18S	R12E
A MC 354979	JAKE #15	11455	2497			11	T18S	R12E
A MC 354980	JAKE #16	11455	2499			12	T18S	R12E
						11	T18S	R12E
A MC 354981	JAKE #17	11455	2501			12	T18S	R12E
						11	T18S	R12E
A MC 354982	JAKE #18	11455	2503			12	T18S	R12E
						11	T18S	R12E
A MC 354983	JAKE #19	11455	2505			12	T18S	R12E
						11	T18S	R12E
A MC 354984	JAKE #20	11455	2507			12	T18S	R12E
						11	T18S	R12E
A MC 354985	JAKE #21	11455	2509			12	T18S	R12E
A MC 354986	JAKE #22	11455	2511			12	T18S	R12E
A MC 354987	JAKE #23	11455	2513			12	T18S	R12E
A MC 354988	JAKE #24	11455	2515			12	T18S	R12E
A MC 354989	JAKE #25	11455	2517					
A MC 354990	JAKE #26	11455	2519			12	T18S	R12E
A MC 354991	JAKE #27	11455	2521			12	T18S	R12E
A MC 354992	JAKE #28	11455	2523			12	T18S	R12E
A MC 354993	JAKE #29	11455	2525			12	T18S	R12E
A MC 354994	JAKE #30	11455	2527			12	T18S	R12E
A MC 354995	JAKE #31	11455	2529			12	T18S	R12E
A MC 354996	JAKE #32	11455	2531			12	T18S	R12E
A MC 354997	JAKE #33	11455	2533			12	T18S	R12E
A MC 354998	JAKE #34	11455	2535			12	T18S	R12E
A MC 354999	JAKE #35	11455	2537			12	T18S	R12E
A MC 355000	JAKE #36	11455	2539			12	T18S	R12E
AMC 354965	JAKE #1	11455	2489			11	T18S	R12E

Total Number of Claims : 313

PHOENIX, ARIZONA
2001 AUG - 1 A 11: 23
RECEIVED B.L.M. AZ STATE OFFICE

13
cc

Receipt #: 162285

Lead #: 14598-267423-343969

Amount Received: 27,700.⁰⁰

Date: 8/2/00

Transaction #: 175295

AMC #	Code	\$\$\$\$\$
14600-14604	482	500. ⁰⁰
14606-14607	}	200. ⁰⁰
14609-14655		4700. ⁰⁰
14657-14695		3900. ⁰⁰
14697-14779		8300. ⁰⁰
14781-14818		3800. ⁰⁰
14821-14838		1800. ⁰⁰
267423-267431		900. ⁰⁰
343969-344004		3600. ⁰⁰

AMC #	Code	\$\$\$\$\$

Total: 27,700.⁰⁰

- 480----POL-----\$5
- 481----NOI-----\$5
- 482----Maint.---\$100
- 396----Trf.-----\$5
- 635----Amd.-----\$5
- 379----Refund

Entered: [Signature] 8-3-00
Date

Verified: [Signature] 8/7/00
Date

Sent to Accounts: _____
Date

Earned by Accounts: _____
Date



CHECK NUMBER: 0398144

CHECK DATE: 07/17/2000

SUPPLIER NUMBER: 10088

As payment agent for and on behalf of:

INVOICE NUMBER	INVOICE DATE	PURCHASE ORDER	COMPANY	TELEPHONE NUMBER	GROSS AMOUNT	DISCOUNT AMOUNT	NET AMOUNT
LAMS002239	07/14/2000	CMX-10089	PHELPS DODGESIERRITA PAYMENT OF UNPATENTED MINING CLAIMS HOLDING FEES FOR CLAIMS LOCATED IN THE TWIN BUTTES MINING DISTRICT, PIMA COUNTY, ARIZONA	303-643-5315	27,700.00	.00	27,700.00

RECEIVED
BLM. STATE OFFICE
2000 AUG -2 P 3: 01
PHOENIX, ARIZONA

CHECK TOTAL

27,700.00 .00

27,700.00

Cyprus Amax Minerals Company is a wholly owned subsidiary of Phelps Dodge Corporation



2600 N. Central Avenue, Phoenix, AZ 85004-3014 • (602) 234-8100

August 1, 2000

Bureau of Land Management
Department of the Interior
222 North Central Avenue
Phoenix, Arizona 85004-2203

Re: **Maintenance Fees for Unpatented Mining Claims**
Phelps Dodge Sierrita, Inc., formerly known as Cyprus Sierrita Corporation

Dear Sir or Madam:

Enclosed is our notice to retain and maintain the 277 unpatented lode claims and/or mill sites listed on Exhibit A. Also, enclosed is our check for \$27,700.00 as payment of the annual maintenance fees for these claims.

Please return the date-stamped original of the notice and Exhibit A along with a receipt of payment to the following address:

Phelps Dodge Corporation
Attn: Jan Leavell
2600 N. Central Ave., Suite 110
Phoenix, AZ 85004-3014

If you have any questions, please do not hesitate to contact me at 602-234-8152.

Sincerely,

Janice Leavell
Senior Resource Specialist

Enclosures

SIE-900-0001-PIMA

PHOENIX, ARIZONA
2000 AUG -2 P 3:01
RECEIVED
B.L.M. AZ STATE OFFICE

EXHIBIT A

Unpatented mining claims and mill sites located in the Twin Buttes Mining District, Pima County, Arizona.
Project: Sierrita Mine

BLM SERIAL #	Claim Name	Original Recording		Amended Recording		Map Location Reference		
		Book	Page	Book	Page	Sec	Twshp	Rnge
A MC 14600	ANTICIPATION #11	818	547	1306	302	9	T18S	R12E
A MC 14601	ANTICIPATION NO. 13	836	415			15	T18S	R12E
A MC 14602	ANTICIPATION NO. 14	836	416			15	T18S	R12E
A MC 14603	ANTICIPATION # 18	836	420	1306	303	10	T18S	R12E
A MC 14604	ANTICIPATION #19	836	421	1306	304	10	T18S	R12E
A MC 14606	ANTICIPATION #22	915	300			15	T18S	R12E
A MC 14607	ANTICIPATION #23	915	301			15	T18S	R12E
A MC 14609	ANTICIPATION #25	923	598			15	T18S	R12E
A MC 14610	BLACK JACK #1	77	289	2270	231	7	T18S	R12E
A MC 14611	BLACK JACK #2	77	288	2280	467	7	T18S	R12E
A MC 14612	BLACK JACK #3	77	287	2280	468	7	T18S	R12E
A MC 14613	BLACK JACK #4	77	286	2280	469	7	T18S	R12E
A MC 14614	BLACK JACK EXT. NO. 1	380	37	2280	489	7	T18S	R12E
A MC 14615	BLACK JACK EXT. NO. 2	380	38	2280	490	6	T18S	R12E
A MC 14616	BLUE BELL 1	808	587	2838	180	10	T18S	R12E
A MC 14617	BLUE BELL 2	808	588	2838	181	3	T18S	R12E
A MC 14618	BLUE BELL 3	808	589	2838	182	3	T18S	R12E
A MC 14619	BLUE BELL 4	808	590	2838	183	4	T18S	R12E
A MC 14620	BLUE BELL 5	808	591	2838	184	4	T18S	R12E
A MC 14621	BLUE BELL 6	808	592	2838	185	4	T18S	R12E
A MC 14622	BLUE BELL 7	808	593	2838	186	4	T18S	R12E
A MC 14623	BLUE BELL 8	808	594	2838	187	4	T18S	R12E
A MC 14624	BLUE BELL 9	808	595	2838	188	4	T18S	R12E
A MC 14625	BLUE BELL 10	808	596	2838	189	3	T18S	R12E
A MC 14626	BLUE BELL 11	808	597	2838	190	3	T18S	R12E
A MC 14627	BLUE BELL 12	808	598	2838	191	3	T18S	R12E
A MC 14628	BLUE BELL 13	808	599	2838	192	4	T18S	R12E
A MC 14629	BLUE BELL #14	808	600	2838	193	4	T18S	R12E
A MC 14630	BLUE BELL 15	809	1	2838	194	4	T18S	R12E
A MC 14631	BLUE BELL 16	809	2	2838	195	4	T18S	R12E
A MC 14632	BLUE BELL 17	809	3	2838	196	4	T18S	R12E
A MC 14633	BLUE BELL 18	809	4	2838	197	4	T18S	R12E
A MC 14634	BLUE BELL 19	809	5	2838	198	4	T18S	R12E
A MC 14635	BLUE BELL 20	809	6	2838	199	4	T18S	R12E
A MC 14636	BLUE BELL 21	809	7	2838	200	4	T18S	R12E
A MC 14637	BLUE BELL 22	809	8	2838	201	3	T18S	R12E
A MC 14638	BOUNDARY #7	1340	322			22	T18S	R12E
A MC 14639	BOUNDARY #8	1340	323			22	T18S	R12E
A MC 14640	BOUNDARY #9	1340	324			22	T18S	R12E
A MC 14641	BOUNDARY #10	1340	325			22	T18S	R12E
A MC 14642	BOUNDARY #11	1340	326			22	T18S	R12E
A MC 14643	BOUNDARY #12	1340	327			22	T18S	R12E
A MC 14644	BOUNDARY #13	1340	328			22	T18S	R12E
A MC 14645	BOUNDARY #14	1340	329			22	T18S	R12E
A MC 14646	BOUNDARY #15	1340	330			22	T18S	R12E
A MC 14647	BOUNDARY #16	1340	331			22	T18S	R12E
A MC 14648	BOUNDARY #17	1340	332			22	T18S	R12E

ENTERED IN COMPUTER

No 8/3/00

PIMA COUNTY, ARIZONA

2000 AUG - 2 P 3: 01

RECEIVED
BLM FIELD OFFICE

(47) 13

EXHIBIT A

Unpatented mining claims and mill sites located in the Twin Buttes Mining District, Pima County, Arizona.
 Project: Sierrita Mine

BLM SERIAL #	Claim Name	Original Recording		Amended Recording		Map Location Reference		
		Book	Page	Book	Page	Sec	Twshp	Rnge
A MC 14649	BOUNDARY #18	1340	333			22	T18S	R12E
A MC 14650	BOUNDARY #19	1340	334			22	T18S	R12E
A MC 14651	BOUNDARY #20	1340	335			22	T18S	R12E
A MC 14652	BOUNDARY #21	1340	336			22	T18S	R12E
A MC 14653	BOUNDARY #22	1340	337			22	T18S	R12E
A MC 14654	BOUNDARY #23 FRACTION	1340	338			22	T18S	R12E
A MC 14655	BOUNDARY #24 FRACTION	1340	339			22	T18S	R12E
A MC 14657	COPPER EMPIRE #2	638	148	1306	307	9	T18S	R12E
A MC 14658	COPPER EMPIRE #3	817	51	1306	308	9	T18S	R12E
A MC 14659	COPPER EMPIRE #4	817	52	1306	309	9	T18S	R12E
A MC 14660	COPPER EMPIRE #5	817	53	1306	310	9	T18S	R12E
A MC 14661	COPPER EMPIRE #6	817	54	1306	311	9	T18S	R12E
A MC 14662	COPPER EMPIRE #7	817	55	1306	312	9	T18S	R12E
A MC 14663	COPPER EMPIRE #8	817	56	1306	313	9	T18S	R12E
A MC 14664	COPPER EMPIRE #9	817	57	1306	314	4	T18S	R12E
A MC 14665	COPPER EMPIRE #10	817	58	1306	315	10	T18S	R12E
A MC 14666	COPPER GIANT #1	638	139	2731	371	5	T18S	R12E
A MC 14667	COPPER GIANT #2	638	140	2731	372	4	T18S	R12E
A MC 14668	COPPER GIANT #3	638	141	2731	373	5	T18S	R12E
A MC 14669	COPPER GIANT #4	638	142	2731	374	5	T18S	R12E
A MC 14670	COPPER GIANT #5	638	143	2731	375	5	T18S	R12E
A MC 14671	COPPER GIANT #6	638	144	2731	376	5	T18S	R12E
A MC 14672	COPPER GIANT #7	638	145	2731	377	5	T18S	R12E
A MC 14673	COPPER GIANT #8	638	146	2731	378	5	T18S	R12E
A MC 14674	COPPER JOHN EXTENSION #19	580	199	1038	524	20	T18S	R12E
A MC 14675	COPPER JOHN EXTENSION #21	580	201	1038	526	16	T18S	R12E
A MC 14676	COPPER JOHN EXTENSION #23	580	203	1038	527	20	T18S	R12E
A MC 14677	COPPER JOHN EXTENSION #24	580	204	1063	584	21	T18S	R12E
A MC 14678	COPPER JOHN EXTENSION #25	580	205	1038	528	21	T18S	R12E
A MC 14679	COPPER JOHN EXTENSION #26	580	206	1049	250	17	T18S	R12E
A MC 14680	COPPER JOHN EXTENSION #27	580	207	1063	585	20	T18S	R12E
A MC 14681	COPPER JOHN EXTENSION #28	580	208	1063	586	20	T18S	R12E
A MC 14682	COPPER JOHN EXTENSION #29	580	209	1063	587	20	T18S	R12E
A MC 14683	COPPER JOHN EXTENSION #30	580	210	1063	588	20	T18S	R12E
A MC 14684	COPPER JOHN EXTENSION #31	580	211	1003	384	20	T18S	R12E
A MC 14685	COPPER JOHN EXTENSION #35	580	215	1049	251	17	T18S	R12E
A MC 14686	COPPER JOHN EXTENSION #42	784	59	2740	104	9	T18S	R12E
A MC 14687	COPPER JOHN EXTENSION #43	784	60	2740	105	9	T18S	R12E
A MC 14688	DEC NO. 1	2241	152			7	T18S	R12E
A MC 14689	DEC NO. 2	2241	153			7	T18S	R12E
A MC 14690	ESCONDIDO #1	1787	623	1742	78	18	T18S	R12E
A MC 14691	FRIJOLE	76	547	1767	63	17	T18S	R12E
A MC 14692	HOPE #1	1469	28			7	T18S	R12E
A MC 14693	HOPE #2	1469	27			18	T18S	R12E
A MC 14694	JULY NO 1	2331	293			18	T18S	R12E
A MC 14695	JULY NO 2	2331	292			18	T18S	R12E
A MC 14697	LUCKY BOY #1	76	547	1742	76	18	T18S	R12E

ENTERED IN COMPUTER
 8/17/00
 No 8/3/00

(47)KC

EXHIBIT A

Unpatented mining claims and mill sites located in the Twin Buttes Mining District, Pima County, Arizona.
Project: Sierrita Mine

BLM SERIAL #	Claim Name	Original Recording		Amended Recording		Map Location Reference		
		Book	Page	Book	Page	Sec	Twshp	Rnge
A MC 14698	MAY 1	1756	197	2838	177	9	T18S	R12E
A MC 14699	MAY BIRD #2	890	286	2485	333	12	T18S	R11E
A MC 14700	MAY BIRD #3	890	287	2485	334	12	T18S	R11E
A MC 14701	MAY BIRD #4	890	288	2485	335	12	T18S	R11E
A MC 14702	MAY BIRD #5	890	289	2485	336	12	T18S	R11E
A MC 14703	MAY BIRD #6	890	290	2485	337	12	T18S	R11E
A MC 14704	MAY BIRD #7	890	291	2485	338	12	T18S	R11E
A MC 14705	MAY BIRD #9	977	133	2485	339	12	T18S	R11E
A MC 14706	MAY BIRD #10	977	134	2485	340	12	T18S	R11E
A MC 14707	MAY BIRD #11	977	135	2485	341	11	T18S	R11E
A MC 14708	MAY BIRD #16	977	140	2485	342	12	T18S	R11E
A MC 14709	MAY BIRD #17	977	141	2485	343	12	T18S	R11E
A MC 14710	MAY BIRD #18	977	142	2485	344	12	T18S	R11E
A MC 14711	MAY BIRD #19	977	143	2485	345	12	T18S	R11E
A MC 14712	MAY BIRD #21	977	145	1484	539	7	T18S	R12E
A MC 14713	MAY BIRD #36	1484	547	2485	347	13	T18S	R11E
A MC 14714	MAY BIRD #37	1484	548	2485	348	7	T18S	R12E
A MC 14715	MAY BIRD #38	1484	549	2485	349	13	T18S	R11E
A MC 14716	MAY BIRD #39	1484	550	2485	350	18	T18S	R12E
A MC 14717	MAY BIRD #40	1484	551	2485	351	13	T18S	R11E
A MC 14718	MAY BIRD #41	1484	552	2485	352	18	T18S	R12E
A MC 14719	MAY BIRD #42	1484	553	2485	353	18	T18S	R12E
A MC 14720	MAY BIRD #43	1484	554	2485	354	18	T18S	R12E
A MC 14721	MAY BIRD #44	1484	555	2485	355	18	T18S	R12E
A MC 14722	MAY BIRD #51	1484	562	2485	356	7	T18S	R12E
A MC 14723	MAY BIRD #52	1484	563	2485	357	12	T18S	R11E
A MC 14724	MAY BIRD #58	1484	569	2485	358	6	T18S	R12E
A MC 14725	MAY BIRD #59	1484	570	2485	359	6	T18S	R12E
A MC 14726	MAY BIRD #60	1484	571	2485	360	6	T18S	R12E
A MC 14727	MAY BIRD #62	1484	573	2485	361	6	T18S	R12E
A MC 14728	MONZONITE NO. I	1602	116			4	T18S	R12E
A MC 14729	NEW YEARS EVE EXT. #12	638	131	2731	379	9	T18S	R12E
A MC 14730	NEW YEARS EVE EXT. #13	638	132	2731	380	9	T18S	R12E
A MC 14731	NEW YEARS EVE EXT. #14	641	66	2731	381	9	T18S	R12E
A MC 14732	NEW YEARS EVE EXT. #15	638	133	2731	382	9	T18S	R12E
A MC 14733	NEW YEARS EVE EXT. #16	638	138	2731	383	8	T18S	R12E
A MC 14734	NEW YEARS EVE EXT. #17	638	129	2731	384	8	T18S	R12E
A MC 14735	NEW YEARS EVE EXT. #18	638	135	2731	385	8	T18S	R12E
A MC 14736	NEW YEARS EVE EXT. #19	638	130	2731	386	9	T18S	R12E
A MC 14737	NEW YEARS EVE EXT. #20	638	134	2731	387	8	T18S	R12E
A MC 14738	NEW YEARS EVE EXT. #21	638	137	2731	388	4	T18S	R12E
A MC 14739	NEW YEARS EVE EXT. #22	638	136	2731	389	8	T18S	R12E
A MC 14740	OAKIE #1	821	79	1079	538	20	T18S	R11E
A MC 14741	OAKIE #6	821	84	1079	539			
A MC 14742	OAKIE #9	821	87	1003	381	20	T18S	R12E
A MC 14743	OAKIE NO. 21	2302	199			20	T18S	R12E
A MC 14744	OAKIE NO. 22	2302	200			20	T18S	R12E

8/7/00
ENTERED IN COMPUTER
X-8/13/00

ARIZONA

2000-05-23

BLM OFFICE

(47)kc

EXHIBIT A

Unpatented mining claims and mill sites located in the Twin Buttes Mining District, Pima County, Arizona.
Project: Sierrita Mine

BLM SERIAL #	Claim Name	Original Recording		Amended Recording		Map Location Reference		
		Book	Page	Book	Page	Sec	Twshp	Rnge
A MC 14745	OAKIE NO. 23	2302	201			20	T18S	R12E
A MC 14746	OAKIE NO. 24	2302	202			20	T18S	R12E
A MC 14747	OAKIE NO. 25	2302	203			20	T18S	R12E
A MC 14748	OAKIE NO. 26	2302	204			20	T18S	R12E
A MC 14749	OAKIE NO. 27	2302	205			20	T18S	R12E
A MC 14750	OCTOBER NO. 2	2469	245			12	T18S	R12E
A MC 14751	PANA BLANCA EXT. NO. 1	784	62	2314	290	6	T18S	R12E
A MC 14752	PANA BLANCA EXT. NO. 2	784	63	2314	291	7	T18S	R12E
A MC 14753	PANA BLANCA EXT. NO. 3	784	64	2314	292	6	T18S	R12E
A MC 14754	PANA BLANCA EXT. NO. 4	784	65	2314	293	6	T18S	R12E
A MC 14755	PANA BLANCA EXT. NO. 5	784	66	2379	305	7	T18S	R12E
A MC 14756	PANA BLANCA EXTENTION #6	784	68	2314	295	7	T18S	R12E
A MC 14757	PANA BLANCA EXTENTION #7	784	67	2379	307	7	T18S	R12E
A MC 14758	PANA BLANCA EXT. NO. 8	784	69	2314	297	12	T18S	R11E
A MC 14759	P. B. NO. 2	2314	299	2379	310	7	T18S	R12E
A MC 14760	P. B. NO. 5	2330	287	2379	309	6	T18S	R12E
A MC 14761	P. B. NO. 8	2380	290			8	T18S	R12E
A MC 14762	PENA BLANCA #5	681	235	2314	282	5	T18S	R12E
A MC 14763	PLADA #1	2731	365			8	T18S	R12E
A MC 14764	PLADA #2	2731	366			9	T18S	R12E
A MC 14765	PLADA #3	2731	367	2747	207	8	T18S	R12E
A MC 14766	PLADA #4	2731	368			9	T18S	R12E
A MC 14767	PLADA #5	2731	369			9	T18S	R12E
A MC 14768	PLADA #6	2731	370	2769	82	9	T18S	R12E
A MC 14769	QUARTZ HILL #3	1648	569	2485	362	18	T18S	R12E
A MC 14770	RED HILL EXTENSION #1	512	411	1072	586			
A MC 14771	RED HILL EXTENSION #2	512	412	1003	382			
A MC 14772	RED HILL EXTENSION #3	512	413	1049	254			
A MC 14773	RED HILL EXTENSION #6	646	241	1063	575	17	T18S	R12E
A MC 14774	RED HILL EXTENSION #7	646	242	1072	587	20	T18S	R12E
A MC 14775	RED HILL EXTENSION #10	646	244	1072	588	20	T18S	R12E
A MC 14776	RED HILL EXTENSION #11	646	245	821	75	20	T18S	R12E
A MC 14777	RED HILL EXTENSION #12	646	246	821	76	20	T18S	R12E
A MC 14778	RED HILL EXTENSION #13	646	247	1049	256	17	T18S	R12E
A MC 14779	RED HILL EXTENSION #17	821	78	1049	257	17	T18S	R12E
A MC 14781	RESERVE NO. 7	822	486			10	T18S	R12E
A MC 14782	RESERVE NO. 8	822	487			10	T18S	R12E
A MC 14783	RESERVE NO. 9	822	488			10	T18S	R12E
A MC 14784	RESERVE NO. 10	822	489			10	T18S	R12E
A MC 14785	RESERVE NO. 11	822	490			15	T18S	R12E
A MC 14786	RESERVE NO. 12	822	491			10	T18S	R12E
A MC 14787	RESERVE NO. 13	822	492			15	T18S	R12E
A MC 14788	RESERVE NO. 14	822	493			10	T18S	R12E
A MC 14789	RESERVE #15	822	494	923	580	15	T18S	R12E
A MC 14790	RESERVE #16	923	581			15	T18S	R12E
A MC 14791	RESERVE #17	923	592			15	T18S	R12E
A MC 14792	RESERVE #18	923	593			15	T18S	R12E

ENTERED IN COMPUTER
Van-8/3/00

PROJECT ARIZONA

2000 AUG -2 P 3:04

RECEIVED
BLM STATE OFFICE

(47)
KL

EXHIBIT A

Unpatented mining claims and mill sites located in the Twin Buttes Mining District, Pima County, Arizona.
 Project: Sierrita Mine

BLM SERIAL #	Claim Name	Original Recording		Amended Recording		Map Location Reference		
		Book	Page	Book	Page	Sec	Twshp	Rnge
A MC 14793	RESERVE #19	923	594	1154	189	15	T18S	R12E
A MC 14794	RESERVE #20	923	595			15	T18S	R12E
A MC 14795	RESERVE #21	923	596			15	T18S	R12E
A MC 14796	RESERVE #22	932	353			15	T18S	R12E
A MC 14797	RESERVE #23	923	582			15	T18S	R12E
A MC 14798	RESERVE #24	923	583			15	T18S	R12E
A MC 14799	RESERVE #25	923	584			15	T18S	R12E
A MC 14800	RESERVE #26	923	585			15	T18S	R12E
A MC 14801	RESERVE #27	923	586			15	T18S	R12E
A MC 14802	RESERVE #28	923	587			15	T18S	R12E
A MC 14803	RESERVE #29	935	566			15	T18S	R12E
A MC 14804	RESERVE #30	923	588			15	T18S	R12E
A MC 14805	RESERVE #31	923	589			15	T18S	R12E
A MC 14806	RESERVE #32	923	590			15	T18S	R12E
A MC 14807	RESERVE #33	923	591			15	T18S	R12E
A MC 14808	RESERVE #34	935	565			15	T18S	R12E
A MC 14809	RESERVE NO. 36 FRACTION	2302	215			15	T18S	R12E
A MC 14810	RESERVE NO. 37 FRACTION	2302	216			15	T18S	R12E
A MC 14811	RESERVE NO. 38 FRACTION	2302	217			15	T18S	R12E
A MC 14812	RESERVE NO. 39 FRACTION	2302	218			15	T18S	R12E
A MC 14813	SEPT. NO 4	2331	291			6	T18S	R12E
A MC 14814	SEPT. NO 5	2331	290			12	T18S	R11E
A MC 14815	SEPT. NO 6	2331	289			12	T18S	R11E
A MC 14816	TINAJA #3	836	404	1063	578	15	T18S	R12E
A MC 14817	TINAJA #4	836	405	1063	579	21	T18S	R12E
A MC 14818	TINAJA #5	836	406	1063	580	21	T18S	R12E
A MC 14821	TINAJA #9	836	410	1063	581	21	T18S	R12E
A MC 14822	TINAJA #10	836	411	1063	582	21	T18S	R12E
A MC 14823	TINAJA #11	836	412	1072	589	21	T18S	R12E
A MC 14824	TINAJA #12	836	413	1063	583	21	T18S	R12E
A MC 14825	TINAJA NO. 14	883	17			21	T18S	R12E
A MC 14826	TINAJA #16	915	298	1089	153	15	T18S	R12E
A MC 14827	TINAJA NO. 19	2302	207			21	T18S	R12E
A MC 14828	TINAJA NO. 20	2302	208			21	T18S	R12E
A MC 14829	TINAJA NO. 21	2302	209			21	T18S	R12E
A MC 14830	TINAJA NO. 22	2302	210			21	T18S	R12E
A MC 14831	TINAJA NO. 23	2302	211			21	T18S	R12E
A MC 14832	TINAJA NO. 24	2302	212			22	T18S	R12E
A MC 14833	TINAJA NO. 25	2302	213			21	T18S	R12E
A MC 14834	TINAJA NO. 26	2302	214			22	T18S	R12E
A MC 14835	VIRGINIA #1	1734	53	1746	522	17	T18S	R12E
A MC 14836	VIRGINIA #2	1734	54	1746	523	17	T18S	R12E
A MC 14837	VIRGINIA #3	1734	55	1746	524	17	T18S	R12E
A MC 14838	VIRGINIA #4	1734	56	1748	571	17	T18S	R12E
A MC 267423	ANTICIPATION # 9	8011	2112			10	T18S	R12E
A MC 267424	ANTICIPATION #10	8011	2120			10	T18S	R12E
A MC 267425	ANTICIPATION #20	8011	2123			10	T18S	R12E

ENTERED IN COMPUTER
 8/17/00
 Jan 8/18/00

RECEIVED
 BLM STATE OFFICE
 AUG - 2 - 2000
 ARIZONA

(47) KC

EXHIBIT A

Unpatented mining claims and mill sites located in the Twin Buttes Mining District, Pima County, Arizona.
Project: Sierrita Mine

BLM SERIAL #	Claim Name	Original Recording		Amended Recording		Map Location Reference		
		Book	Page	Book	Page	Sec	Twshp	Rnge
A MC 267426	ANTICIPATION #24	8011	2125			15	T18S	R12E
A MC 267427	TINAJA NO. 6	8011	2135			22	T18S	R12E
A MC 267428	TINAJA NO. 7	8011	2133			21	T18S	R12E
A MC 267429	COPPER EMPIRE #1	8011	2127			9	T18S	R12E
A MC 267430	JULY NO. 5	8011	2129			10	T18S	R12E
A MC 267431	RESERVE #3	8011	2131			10	T18S	R12E
A MC 343969	OXIDE 1	10401	205					
A MC 343970	OXIDE 2	10401	207					
A MC 343971	OXIDE 3	10401	209					
A MC 343972	OXIDE 4	10401	211					
A MC 343973	OXIDE 5	10401	213					
A MC 343974	OXIDE 6	10401	215					
A MC 343975	OXIDE 7	10401	217					
A MC 343976	OXIDE 8	10401	219					
A MC 343977	OXIDE 9	10401	221					
A MC 343978	OXIDE 10	10401	223					
A MC 343979	OXIDE 11	10401	225					
A MC 343980	OXIDE 12	10401	227					
A MC 343981	OXIDE 13	10401	229					
A MC 343982	OXIDE 14	10401	231					
A MC 343983	OXIDE 15	10401	233					
A MC 343984	OXIDE 16	10401	235					
A MC 343985	OXIDE 17	10401	237					
A MC 343986	OXIDE 18	10401	239					
A MC 343987	OXIDE 19	10401	241					
A MC 343988	OXIDE 20	10401	243					
A MC 343989	OXIDE 21	10401	245					
A MC 343990	OXIDE 22	10401	247					
A MC 343991	OXIDE 23	10401	249					
A MC 343992	OXIDE 24	10401	251					
A MC 343993	OXIDE 25	10401	253					
A MC 343994	OXIDE 26	10401	255					
A MC 343995	OXIDE 27	10401	257					
A MC 343996	OXIDE 28	10401	259					
A MC 343997	OXIDE 29	10401	261					
A MC 343998	OXIDE 30	10401	263					
A MC 343999	OXIDE 31	10401	265					
A MC 344000	OXIDE 32	10401	267					
A MC 344001	OXIDE 33	10401	269					
A MC 344002	OXIDE 34	10401	271					
A MC 344003	OXIDE 35	10401	273					
A MC 344004	OXIDE 36	10401	275					

Total Number of Claims : 277

8/7/00
ENTERED IN COMPUTER
8-3-00

PHOENIX, ARIZONA

2000 AUG - 2 P 3: 01

RECEIVED
BLM AND STATE OFFICE

H2KL

United States Department of the Interior
Bureau of Land Management
 BUSINESS & SUPPORT SVCS DIV
 222 N CENTRAL AVE
 PHOENIX, AZ 85004 -2203
 Phone: (602) 417-9200

Receipt	
No:	162285

Transaction #: 175295
Date of Transaction: 08/02/2000

CUSTOMER: PHELPS DODGE
 2600 N CENTRAL AVE
 PHOENIX, AZ 85004

LINE #	QTY	COMMODITY / SUBJECT / ACTION / PRODUCT	REMARKS	UNIT PRICE	TOTAL
1	1	LOCATABLE MINERALS / MINING CLAIMS-ACCOUNTS/UNADJUDICATED / MINING CLAIM MONEY RECEIVED (455)	MAINT 2001 (277)	- n/a -	\$27,700.00
TOTAL:					\$27,700.00

PAYMENT INFORMATION			
1	AMOUNT:	\$27,700.00	POSTMARKED: N/A
	TYPE:	CHECK	RECEIVED: 08/02/2000
	CHECK NO:	0398144	
	NAME:	PHELPS DODGE 2600 N CENTRAL AVE PHOENIX AZ 85004	

REMARKS

PHONE #602-234-8100

CASE SERIAL NUMBER INFORMATION		
TRNS #	LINE #	CASES
175295	1	AMC14600

This receipt was generated by the automated BLM Collections and Billings System and is a paper representation of a portion of the official electronic record contained therein.



**CYPRUS AMAX
MINERALS COMPANY**

Cyprus Amax Minerals Company
9100 East Mineral Circle
Post Office Box 3299
Englewood, Colorado 80155-3299
(303) 643-5000

CERTIFIED MAIL
July 30, 1999

14598
267423
343969

Aug 2 10 09 AM '99

US DEPT OF THE INTERIOR
BUREAU OF LAND MANAGEMENT
222 NORTH CENTRAL AVENUE
PHOENIX, ARIZONA 85004-2203

**RE: Maintenance Fees for Unpatented Mining Claims
CYPRUS SIERRITA CORPORATION**

Dear Sir or Madam:

Pursuant to 43 CFR S 3833.1-5, as amended, CYPRUS SIERRITA CORPORATION desires to retain and maintain the 277 unpatented lode mining claims and mill sites which are listed on the attached Exhibit A. Also, enclosed is CYPRUS SIERRITA CORPORATION's check for \$27,700.00 (\$ 100.00 per claim) as payment of the required maintenance fees to retain and maintain the claims through the period ending 12:00 o'clock noon on September 1, 2000.

Please acknowledge receipt of this notice and payment by signing below and return one (1) copy of this letter, together with a date and time stamped copy of Exhibit A, to my attention, care of Land Administration, 253S, at the above letterhead address.

Should you need to contact me please call 303-643-5315. Thank you.

Sincerely,

ALICE EVANS
Land Administrator

Enclosures
File Copy: SIE-900-0001-PIMA

Received and acknowledged this 2 day of August 1999.
By: Courtney Davidson
Title: Acct Tech

EXHIBIT A

Attached to and made a part of that certain letter dated the 30 day of July, 1999, covering the following unpatented mining claims and mill sites located in the Gila and Salt River Principal Meridian, Twin Buttes Mining District, Pima County, Arizona, to-wit:

BLM SERIAL #	Claim Name	Original Recording		Amended Recording		Map Location Reference		
		Book	Page	Book	Page	Sec	Twshp	Rnge
A MC 14600	ANTICIPATION #11	818	547	1306	302	9	T18S	R12E
A MC 14601	ANTICIPATION NO. 13	836	415			15	T18S	R12E
A MC 14602	ANTICIPATION NO. 14	836	416			15	T18S	R12E
A MC 14603	ANTICIPATION # 18	836	420	1306	303	10	T18S	R12E
A MC 14604	ANTICIPATION #19	836	421	1306	304	10	T18S	R12E
A MC 14606	ANTICIPATION #22	915	300			15	T18S	R12E
A MC 14607	ANTICIPATION #23	915	301			15	T18S	R12E
A MC 14609	ANTICIPATION #25	923	598			15	T18S	R12E
A MC 14610	BLACK JACK #1	77	289	2270	231	7	T18S	R12E
A MC 14611	BLACK JACK #2	77	288	2280	467	7	T18S	R12E
A MC 14612	BLACK JACK #3	77	287	2280	468	7	T18S	R12E
A MC 14613	BLACK JACK #4	77	286	2280	469	7	T18S	R12E
A MC 14614	BLACK JACK EXT. NO. 1	380	37	2280	489	7	T18S	R12E
A MC 14615	BLACK JACK EXT. NO. 2	380	38	2280	490	6	T18S	R12E
A MC 14616	BLUE BELL 1	808	587	2838	180	10	T18S	R12E
A MC 14617	BLUE BELL 2	808	588	2838	181	3	T18S	R12E
A MC 14618	BLUE BELL 3	808	589	2838	182	3	T18S	R12E
A MC 14619	BLUE BELL 4	808	590	2838	183	4	T18S	R12E
A MC 14620	BLUE BELL 5	808	591	2838	184	4	T18S	R12E
A MC 14621	BLUE BELL 6	808	592	2838	185	4	T18S	R12E
A MC 14622	BLUE BELL 7	808	593	2838	186	4	T18S	R12E
A MC 14623	BLUE BELL 8	808	594	2838	187	4	T18S	R12E
A MC 14624	BLUE BELL 9	808	595	2838	188	4	T18S	R12E
A MC 14625	BLUE BELL 10	808	596	2838	189	3	T18S	R12E
A MC 14626	BLUE BELL 11	808	597	2838	190	3	T18S	R12E
A MC 14627	BLUE BELL 12	808	598	2838	191	3	T18S	R12E
A MC 14628	BLUE BELL 13	808	599	2838	192	4	T18S	R12E
A MC 14629	BLUE BELL #14	808	600	2838	193	4	T18S	R12E
A MC 14630	BLUE BELL 15	809	1	2838	194	4	T18S	R12E
A MC 14631	BLUE BELL 16	809	2	2838	195	4	T18S	R12E
A MC 14632	BLUE BELL 17	809	3	2838	196	4	T18S	R12E
A MC 14633	BLUE BELL 18	809	4	2838	197	4	T18S	R12E
A MC 14634	BLUE BELL 19	809	5	2838	198	4	T18S	R12E
A MC 14635	BLUE BELL 20	809	6	2838	199	4	T18S	R12E
A MC 14636	BLUE BELL 21	809	7	2838	200	4	T18S	R12E
A MC 14637	BLUE BELL 22	809	8	2838	201	3	T18S	R12E
A MC 14638	BOUNDARY #7	1340	322			22	T18S	R12E
A MC 14639	BOUNDARY #8	1340	323			22	T18S	R12E
A MC 14640	BOUNDARY #9	1340	324			22	T18S	R12E
A MC 14641	BOUNDARY #10	1340	325			22	T18S	R12E
A MC 14642	BOUNDARY #11	1340	326			22	T18S	R12E
A MC 14643	BOUNDARY #12	1340	327			22	T18S	R12E
A MC 14644	BOUNDARY #13	1340	328			22	T18S	R12E
A MC 14645	BOUNDARY #14	1340	329			22	T18S	R12E
A MC 14646	BOUNDARY #15	1340	330			22	T18S	R12E
A MC 14647	BOUNDARY #16	1340	331			22	T18S	R12E
A MC 14648	BOUNDARY #17	1340	332			22	T18S	R12E
A MC 14649	BOUNDARY #18	1340	333			22	T18S	R12E

ENTERED INTO COMPUTER

07/28/99 Sc Jc

EXHIBIT A

Attached to and made a part of that certain letter dated the 30 day of JUN, 1999, covering the following unpatented mining claims and mill sites located in the Gila and Salt River Principal Meridian, Twin Buttes Mining District, Pima County, Arizona, to-wit:

BLM SERIAL #	Claim Name	Original Recording		Amended Recording		Map Location Reference		
		Book	Page	Book	Page	Sec	Twshp	Rnge
A MC 14650	BOUNDARY #19	1340	334			22	T18S	R12E
A MC 14651	BOUNDARY #20	1340	335			22	T18S	R12E
A MC 14652	BOUNDARY #21	1340	336			22	T18S	R12E
A MC 14653	BOUNDARY #22	1340	337			22	T18S	R12E
A MC 14654	BOUNDARY #23 FRACTION	1340	338			22	T18S	R12E
A MC 14655	BOUNDARY #24 FRACTION	1340	339			22	T18S	R12E
A MC 14657	COPPER EMPIRE #2	638	148	1306	307	9	T18S	R12E
A MC 14658	COPPER EMPIRE #3	817	51	1306	308	9	T18S	R12E
A MC 14659	COPPER EMPIRE #4	817	52	1306	309	9	T18S	R12E
A MC 14660	COPPER EMPIRE #5	817	53	1306	310	9	T18S	R12E
A MC 14661	COPPER EMPIRE #6	817	54	1306	311	9	T18S	R12E
A MC 14662	COPPER EMPIRE #7	817	55	2838	178	9	T18S	R12E
A MC 14663	COPPER EMPIRE #8	817	56	1306	313	9	T18S	R12E
A MC 14664	COPPER EMPIRE #9	817	57	2838	179	4	T18S	R12E
A MC 14665	COPPER EMPIRE #10	817	58	1306	315	10	T18S	R12E
A MC 14666	COPPER GIANT #1	638	139	2731	371	5	T18S	R12E
A MC 14667	COPPER GIANT #2	638	140	2731	372	4	T18S	R12E
A MC 14668	COPPER GIANT #3	638	141	2731	373	5	T18S	R12E
A MC 14669	COPPER GIANT #4	638	142	2731	374	5	T18S	R12E
A MC 14670	COPPER GIANT #5	638	143	2731	375	5	T18S	R12E
A MC 14671	COPPER GIANT #6	638	144	2731	376	5	T18S	R12E
A MC 14672	COPPER GIANT #7	638	145	2731	377	5	T18S	R12E
A MC 14673	COPPER GIANT #8	638	146	2731	378	5	T18S	R12E
A MC 14674	COPPER JOHN EXTENSION #19	580	199	1038	524	20	T18S	R12E
A MC 14675	COPPER JOHN EXTENSION #21	580	201	1038	526	16	T18S	R12E
A MC 14676	COPPER JOHN EXTENSION #23	580	203	1038	527	20	T18S	R12E
A MC 14677	COPPER JOHN EXTENSION #24	580	204	1063	584	21	T18S	R12E
A MC 14678	COPPER JOHN EXTENSION #25	580	205	1038	528	21	T18S	R12E
A MC 14679	COPPER JOHN EXTENSION #26	580	206	1049	250	17	T18S	R12E
A MC 14680	COPPER JOHN EXTENSION #27	580	207	1063	585	20	T18S	R12E
A MC 14681	COPPER JOHN EXTENSION #28	580	208	1063	586	20	T18S	R12E
A MC 14682	COPPER JOHN EXTENSION #29	580	209	1063	587	20	T18S	R12E
A MC 14683	COPPER JOHN EXTENSION #30	580	210	1063	588	20	T18S	R12E
A MC 14684	COPPER JOHN EXTENSION #31	580	211	1079	541	20	T18S	R12E
A MC 14685	COPPER JOHN EXTENSION #35	580	215	1049	251	17	T18S	R12E
A MC 14686	COPPER JOHN EXTENSION #42	784	59	2740	104	9	T18S	R12E
A MC 14687	COPPER JOHN EXTENSION #43	784	60	2740	105	9	T18S	R12E
A MC 14688	DEC NO. 1	2241	152			7	T18S	R12E
A MC 14689	DEC NO. 2	2241	153			7	T18S	R12E
A MC 14690	ESCONDIDO #1	76	623	1742	78	18	T18S	R12E
A MC 14691	FRIJOLE	76	547	2965	149	17	T18S	R12E
A MC 14692	HOPE #1	1469	28			7	T18S	R12E
A MC 14693	HOPE #2	1469	27			18	T18S	R12E
A MC 14694	JULY NO 1	2331	293			18	T18S	R12E
A MC 14695	JULY NO 2	2331	292			18	T18S	R12E
A MC 14697	LUCKY BOY #1	76	547	1742	76	18	T18S	R12E
A MC 14698	MAY 1	1756	197	2838	177	9	T18S	R12E
A MC 14699	MAY BIRD #2	890	286	2485	333	12	T18S	R11E

ENTERED INTO COMPUTER

8/4/99 LSC

EXHIBIT A

Attached to and made a part of that certain letter dated the 30 day of July, 1999, covering the following unpatented mining claims and mill sites located in the Gila and Salt River Principal Meridian, Twin Buttes Mining District, Pima County, Arizona, to-wit:

BLM SERIAL #	Claim Name	Original Recording		Amended Recording		Map Location Reference		
		Book	Page	Book	Page	Sec	Twshp	Rnge
A MC 14700	MAY BIRD #3	890	287	2485	334	12	T18S	R11E
A MC 14701	MAY BIRD #4	890	288	2485	335	12	T18S	R11E
A MC 14702	MAY BIRD #5	890	289	2485	336	12	T18S	R11E
A MC 14703	MAY BIRD #6	890	290	2485	337	12	T18S	R11E
A MC 14704	MAY BIRD #7	890	291	2485	338	12	T18S	R11E
A MC 14705	MAY BIRD #9	977	133	2485	339	12	T18S	R11E
A MC 14706	MAY BIRD #10	977	134	2485	340	12	T18S	R11E
A MC 14707	MAY BIRD #11	977	135	2485	341	11	T18S	R11E
A MC 14708	MAY BIRD #16	977	140	2485	342	12	T18S	R11E
A MC 14709	MAY BIRD #17	977	141	2485	343	12	T18S	R11E
A MC 14710	MAY BIRD #18	977	142	2485	344	12	T18S	R11E
A MC 14711	MAY BIRD #19	977	143	2485	345	12	T18S	R11E
A MC 14712	MAY BIRD #21	977	145	2485	346	7	T18S	R12E
A MC 14713	MAY BIRD #36	1484	547	2485	347	13	T18S	R11E
A MC 14714	MAY BIRD #37	1484	548	2485	348	7	T18S	R12E
A MC 14715	MAY BIRD #38	1484	549	2485	349	13	T18S	R11E
A MC 14716	MAY BIRD #39	1484	550	2485	350	18	T18S	R12E
A MC 14717	MAY BIRD #40	1484	551	2485	351	13	T18S	R11E
A MC 14718	MAY BIRD #41	1484	552	2485	352	18	T18S	R12E
A MC 14719	MAY BIRD #42	1484	553	2485	353	18	T18S	R12E
A MC 14720	MAY BIRD #43	1484	554	2485	354	18	T18S	R12E
A MC 14721	MAY BIRD #44	1484	555	2485	355	18	T18S	R12E
A MC 14722	MAY BIRD #51	1484	562	2485	356	7	T18S	R12E
A MC 14723	MAY BIRD #52	1484	563	2485	357	12	T18S	R11E
A MC 14724	MAY BIRD #58	1484	569	2485	358	6	T18S	R12E
A MC 14725	MAY BIRD #59	1484	570	2485	359	6	T18S	R12E
A MC 14726	MAY BIRD #60	1484	571	2485	360	6	T18S	R12E
A MC 14727	MAY BIRD #62	1484	573	2485	361	6	T18S	R12E
A MC 14728	MONZONITE NO. I	1602	116			4	T18S	R12E
A MC 14729	NEW YEARS EVE EXT. #12	638	131	2731	379	9	T18S	R12E
A MC 14730	NEW YEARS EVE EXT. #13	638	132	2731	380	9	T18S	R12E
A MC 14731	NEW YEARS EVE EXT. #14	641	66	2731	381	9	T18S	R12E
A MC 14732	NEW YEARS EVE EXT. #15	638	133	2731	382	9	T18S	R12E
A MC 14733	NEW YEARS EVE EXT. #16	638	138	2747	206	8	T18S	R12E
A MC 14734	NEW YEARS EVE EXT. #17	638	129	2731	384	8	T18S	R12E
A MC 14735	NEW YEARS EVE EXT. #18	638	135	2731	385	8	T18S	R12E
A MC 14736	NEW YEARS EVE EXT. #19	638	130	2731	386	9	T18S	R12E
A MC 14737	NEW YEARS EVE EXT. #20	638	134	2731	387	8	T18S	R12E
A MC 14738	NEW YEARS EVE EXT. #21	638	137	2731	388	4	T18S	R12E
A MC 14739	NEW YEARS EVE EXT. #22	638	136	2747	205	8	T18S	R12E
A MC 14740	OAKIE #1	821	79	1079	538	20	T18S	R11E
A MC 14741	OAKIE #6	821	84	1079	539			
A MC 14742	OAKIE #9	821	87	1079	540	20	T18S	R12E
A MC 14743	OAKIE NO. 21	2302	199			20	T18S	R12E
A MC 14744	OAKIE NO. 22	2302	200			20	T18S	R12E
A MC 14745	OAKIE NO. 23	2302	201			20	T18S	R12E
A MC 14746	OAKIE NO. 24	2302	202			20	T18S	R12E
A MC 14747	OAKIE NO. 25	2302	203			20	T18S	R12E

ENTERED INTO COMPUTER

8/1/99 JSM SC

EXHIBIT A

Attached to and made a part of that certain letter dated the 30 day of July, 1999, covering the following unpatented mining claims and mill sites located in the Gila and Salt River Principal Meridian, Twin Buttes Mining District, Pima County, Arizona, to-wit: 59

BLM SERIAL #	Claim Name	Original Recording		Amended Recording		Map Location Reference		
		Book	Page	Book	Page	Sec	Twshp	Rnge
A MC 14748	OAKIE NO. 26	2302	204			20	T18S	R12E
A MC 14749	OAKIE NO. 27	2302	205			20	T18S	R12E
A MC 14750	OCTOBER NO. 2	2469	245			12	T18S	R12E
A MC 14751	PANA BLANCA EXT. NO. 1	784	62	2379	301	6	T18S	R12E
A MC 14752	PANA BLANCA EXT. NO. 2	784	63	2379	302	7	T18S	R12E
A MC 14753	PANA BLANCA EXT. NO. 3	784	64	2379	303	6	T18S	R12E
A MC 14754	PANA BLANCA EXT. NO. 4	784	65	2379	304	6	T18S	R12E
A MC 14755	PANA BLANCA EXT. NO. 5	784	66	2556	374	7	T18S	R12E
A MC 14756	PANA BLANCA EXTENTION #6	784	68	2379	306	7	T18S	R12E
A MC 14757	PANA BLANCA EXTENTION #7	784	67	2556	375	7	T18S	R12E
A MC 14758	PANA BLANCA EXT. NO. 8	784	69	2379	308	12	T18S	R11E
A MC 14759	P. B. NO. 2	2314	299	2444	238	7	T18S	R12E
A MC 14760	P. B. NO. 5	2330	287	2384	183	6	T18S	R12E
A MC 14761	P. B. NO. 8	2380	290			8	T18S	R12E
A MC 14762	PENA BLANCA #5	681	235	2379	294	5	T18S	R12E
A MC 14763	PLADA #1	2731	365			8	T18S	R12E
A MC 14764	PLADA #2	2731	366			9	T18S	R12E
A MC 14765	PLADA #3	2731	367	2747	207	8	T18S	R12E
A MC 14766	PLADA #4	2731	368			9	T18S	R12E
A MC 14767	PLADA #5	2731	369			9	T18S	R12E
A MC 14768	PLADA #6	2731	370	2769	82	9	T18S	R12E
A MC 14769	QUARTZ HILL #3	1648	569	2485	362	18	T18S	R12E
A MC 14770	RED HILL EXTENSION #1	512	411	1072	586			
A MC 14771	RED HILL EXTENSION #2	512	412	1003	382			
A MC 14772	RED HILL EXTENSION #3	512	413	1049	254			
A MC 14773	RED HILL EXTENSION #6	646	241	1063	575	17	T18S	R12E
A MC 14774	RED HILL EXTENSION #7	646	242	1072	587	20	T18S	R12E
A MC 14775	RED HILL EXTENSION #10	646	244	1072	588	20	T18S	R12E
A MC 14776	RED HILL EXTENSION #11	646	245	1063	572	20	T18S	R12E
A MC 14777	RED HILL EXTENSION #12	646	246	1063	573	20	T18S	R12E
A MC 14778	RED HILL EXTENSION #13	646	247	1049	256	17	T18S	R12E
A MC 14779	RED HILL EXTENSION #17	821	78	1049	257	17	T18S	R12E
A MC 14781	RESERVE NO. 7	822	486			10	T18S	R12E
A MC 14782	RESERVE NO. 8	822	487			10	T18S	R12E
A MC 14783	RESERVE NO. 9	822	488			10	T18S	R12E
A MC 14784	RESERVE NO. 10	822	489			10	T18S	R12E
A MC 14785	RESERVE NO. 11	822	490			15	T18S	R12E
A MC 14786	RESERVE NO. 12	822	491			10	T18S	R12E
A MC 14787	RESERVE NO. 13	822	492			15	T18S	R12E
A MC 14788	RESERVE NO. 14	822	493			10	T18S	R12E
A MC 14789	RESERVE #15	822	494	1154	188	15	T18S	R12E
A MC 14790	RESERVE #16	923	581			15	T18S	R12E
A MC 14791	RESERVE #17	923	592			15	T18S	R12E
A MC 14792	RESERVE #18	923	593			15	T18S	R12E
A MC 14793	RESERVE #19	923	594	1154	189	15	T18S	R12E
A MC 14794	RESERVE #20	923	595			15	T18S	R12E
A MC 14795	RESERVE #21	923	596			15	T18S	R12E
A MC 14796	RESERVE #22	932	353			15	T18S	R12E

ENTERED INTO COMPUTER

8/4/99 *Sc*

EXHIBIT A

Attached to and made a part of that certain letter dated the 30 day of July, 1999, covering the following unpatented mining claims and mill sites located in the Gila and Salt River Principal Meridian, Twin Buttes Mining District, Pima County, Arizona, to-wit:

BLM SERIAL #	Claim Name	Original Recording		Amended Recording		Map Location Reference		
		Book	Page	Book	Page	Sec	Twshp	Rnge
A MC 14797	RESERVE #23	923	582			15	T18S	R12E
A MC 14798	RESERVE #24	923	583			15	T18S	R12E
A MC 14799	RESERVE #25	923	584			15	T18S	R12E
A MC 14800	RESERVE #26	923	585			15	T18S	R12E
A MC 14801	RESERVE #27	923	586			15	T18S	R12E
A MC 14802	RESERVE #28	923	587			15	T18S	R12E
A MC 14803	RESERVE #29	935	566			15	T18S	R12E
A MC 14804	RESERVE #30	923	588			15	T18S	R12E
A MC 14805	RESERVE #31	923	589			15	T18S	R12E
A MC 14806	RESERVE #32	923	590			15	T18S	R12E
A MC 14807	RESERVE #33	923	591			15	T18S	R12E
A MC 14808	RESERVE #34	935	565			15	T18S	R12E
A MC 14809	RESERVE NO. 36 FRACTION	2302	215			15	T18S	R12E
A MC 14810	RESERVE NO. 37 FRACTION	2302	216			15	T18S	R12E
A MC 14811	RESERVE NO. 38 FRACTION	2302	217			15	T18S	R12E
A MC 14812	RESERVE NO. 39 FRACTION	2302	218			15	T18S	R12E
A MC 14813	SEPT. NO 4	2331	291			6	T18S	R12E
A MC 14814	SEPT. NO 5	2331	290			12	T18S	R11E
A MC 14815	SEPT. NO 6	2331	289			12	T18S	R11E
A MC 14816	TINAJA #3	836	404	1063	578	15	T18S	R12E
A MC 14817	TINAJA #4	836	405	1063	579	21	T18S	R12E
A MC 14818	TINAJA #5	836	406	1063	580	21	T18S	R12E
A MC 14821	TINAJA #9	836	410	1063	581	21	T18S	R12E
A MC 14822	TINAJA #10	836	411	1063	582	21	T18S	R12E
A MC 14823	TINAJA #11	836	412	1072	589	21	T18S	R12E
A MC 14824	TINAJA #12	836	413	1063	583	21	T18S	R12E
A MC 14825	TINAJA NO. 14	883	17			21	T18S	R12E
A MC 14826	TINAJA #16	915	298	1089	153	15	T18S	R12E
A MC 14827	TINAJA NO. 19	2302	207			21	T18S	R12E
A MC 14828	TINAJA NO. 20	2302	208			21	T18S	R12E
A MC 14829	TINAJA NO. 21	2302	209			21	T18S	R12E
A MC 14830	TINAJA NO. 22	2302	210			21	T18S	R12E
A MC 14831	TINAJA NO. 23	2302	211			21	T18S	R12E
A MC 14832	TINAJA NO. 24	2302	212			22	T18S	R12E
A MC 14833	TINAJA NO. 25	2302	213			21	T18S	R12E
A MC 14834	TINAJA NO. 26	2302	214			22	T18S	R12E
A MC 14835	VIRGINIA #1	1734	53	1746	522	17	T18S	R12E
A MC 14836	VIRGINIA #2	1734	54	1746	523	17	T18S	R12E
A MC 14837	VIRGINIA #3	1734	55	1746	524	17	T18S	R12E
A MC 14838	VIRGINIA #4	1734	56	1748	571	17	T18S	R12E
A MC 267423	ANTICIPATION # 9	8011	2117			10	T18S	R12E
A MC 267424	ANTICIPATION #10	8011	2120			10	T18S	R12E
A MC 267425	ANTICIPATION #20	8011	2123			10	T18S	R12E
A MC 267426	ANTICIPATION #24	8011	2125			15	T18S	R12E
A MC 267427	TINAJA NO. 6	8011	2135			22	T18S	R12E
A MC 267428	TINAJA NO. 7	8011	2133			21	T18S	R12E
A MC 267429	COPPER EMPIRE #1	8011	2127			9	T18S	R12E
A MC 267430	JULY NO. 5	8011	2129			10	T18S	R12E

ENTERED INTO COMPUTER

8/4/99 So DC

EXHIBIT A

Attached to and made a part of that certain letter dated the 30 day of JULY, 1999, covering the following unpatented mining claims and mill sites located in the Gila and Salt River Principal Meridian, Twin Buttes Mining District, Pima County, Arizona, to-wit:

BLM SERIAL #	Claim Name	Original Recording		Amended Recording		Map Location Reference		
		Book	Page	Book	Page	Sec	Twshp	Rnge
A MC 267431	RESERVE #3	8011	2131			10	T18S	R12E
A MC 343969	OXHIDE 1	10401	205			6	T18S	R12E
A MC 343970	OXHIDE 2	10401	207			6	T18S	R12E
A MC 343971	OXHIDE 3	10401	209			6	T18S	R12E
A MC 343972	OXHIDE 4	10401	211			6	T18S	R12E
A MC 343973	OXHIDE 5	10401	213			6	T18S	R12E
A MC 343974	OXHIDE 6	10401	215			6	T18S	R12E
A MC 343975	OXHIDE 7	10401	217			6	T18S	R12E
A MC 343976	OXHIDE 8	10401	219			6	T18S	R12E
A MC 343977	OXHIDE 9	10401	221			6	T18S	R12E
A MC 343978	OXHIDE 10	10401	223			6	T18S	R12E
A MC 343979	OXHIDE 11	10401	225			6	T18S	R12E
A MC 343980	OXHIDE 12	10401	227			6	T18S	R12E
A MC 343981	OXHIDE 13	10401	229			6	T18S	R12E
A MC 343982	OXHIDE 14	10401	231			6	T18S	R12E
A MC 343983	OXHIDE 15	10401	233			6	T18S	R12E
A MC 343984	OXHIDE 16	10401	235			6	T18S	R12E
A MC 343985	OXHIDE 17	10401	237			6	T18S	R12E
A MC 343986	OXHIDE 18	10401	239			6	T18S	R12E
A MC 343987	OXHIDE 19	10401	241			6	T18S	R12E
A MC 343988	OXHIDE 20	10401	243			6	T18S	R12E
A MC 343989	OXHIDE 21	10401	245			6	T18S	R12E
A MC 343990	OXHIDE 22	10401	247			6	T18S	R12E
A MC 343991	OXHIDE 23	10401	249			6	T18S	R12E
A MC 343992	OXHIDE 24	10401	251			6	T18S	R12E
A MC 343993	OXHIDE 25	10401	253			6	T18S	R12E
A MC 343994	OXHIDE 26	10401	255			6	T18S	R12E
A MC 343995	OXHIDE 27	10401	257			6	T18S	R12E
A MC 343996	OXHIDE 28	10401	259			6	T18S	R12E
A MC 343997	OXHIDE 29	10401	261			6	T18S	R12E
A MC 343998	OXHIDE 30	10401	263			6	T18S	R12E
A MC 343999	OXHIDE 31	10401	265			6	T18S	R12E
A MC 344000	OXHIDE 32	10401	267			6	T18S	R12E
A MC 344001	OXHIDE 33	10401	269			6	T18S	R12E
A MC 344002	OXHIDE 34	10401	271			6	T18S	R12E
A MC 344003	OXHIDE 35	10401	273			6	T18S	R12E
A MC 344004	OXHIDE 36	10401	275			6	T18S	R12E

Total Number of Claims : 277

66, 11/22/99 7 50y

ENTERED INTO COMPUTER

8/4/99 *sc*

UNITED STATES
DEPARTMENT OF THE INTERIOR
BUREAU OF LAND MANAGEMENT

RECEIPT AND ACCOUNTING ADVICE

NO. 2480564 07

CD/AZ 08/02/99

Subject: CLAIM MAINTENANCE FEE 2000
Applicant: 277 CLAIMS

2 22 13 27,700.00 ✓

CYPRUS AMAX MINERAL CO
9100 E MINERAL CIRCLE
ENGLEWOOD CO 80155-3299

Remitter: CK 0316853

Assignor:

LEASE MANAGEMENT DATA NEW UPDATE PAYMENT

ORIGINAL SERIAL NO.	ASG.	TYPE	ST.	CTY.	FUND SYMBOL	ACRES/UNITS	RATE
AMC14600 ET AL							

AMOUNT	ANV. DATE	EXP. DATE	BILL CYC.	S/C	DISTRICT	NEXT BILL	MISC. DATA	U of M	ACTUAL UNITS

ASSIGNMENT SERIAL NO.	ASG.	TYPE	ST.	CTY.	FUND SYMBOL	ACRES/UNITS	RATE

AMOUNT	ANV. DATE	EXP. DATE	BILL CYC.	S/C	DISTRICT	NEXT BILL	MISC. DATA	U of M	ACTUAL UNITS

APPLY REMITTANCE

ACTION	FUND SYMBOL	CTY.	AMOUNT
FILING FEE			
RENTAL			
UNEARNED			
REFUND			
TOTAL			
AMOUNT DUE			

Remarks:

BY: _____ DATE: _____

- Lease in Escrow?
- KGS? Of Interest?
- Auto Escalates? Operating Rights?
- Auto Renew? Operator
- Bond Filed?

FOR MMS USE ONLY	
BILLEE NUMBER	FOREST REFUGE
OCS SECTION CODE	



**CYPRUS AMAX
MINERALS COMPANY**

Cyprus Amax Minerals Company
9100 East Mineral Circle
Post Office Box 3299
Englewood, Colorado 80155-3299
(303) 643-5000

14598 -
267423 -

343969 -

CERTIFIED MAIL

August 7, 1998

U. S. Department of the Interior
Bureau of Land Management
222 North Central Avenue
Phoenix, Arizona 85004-2203

RECEIVED
BUREAU OF
LAND MANAGEMENT
Aug 12 9 28 AM '98
STATE OF ARIZONA
PHOENIX, ARIZONA

**RE: Maintenance Fees for Unpatented Mining Claims
Cyprus Sierrita Corporation**

Sir or Madam:

Pursuant to 43 CFR § 3833.1-5, as amended, Cyprus Sierrita Corporation desires to retain/maintain the 277 unpatented lode mining claims and mill sites which are listed on the attached Exhibit A. Also, enclosed is Cyprus Sierrita's check for \$27,700.00 (\$100.00 per claim) as payment of the required maintenance fees to retain/maintain the claims through the period ending 12:00 noon on September 1, 1999.

Please acknowledge receipt of this notice and payment by signing below and return one (1) copy of this letter, together with a date and time stamped copy of Exhibit A, to my attention, care of Land Administration MC252S, at the above letterhead address.

Should you need to contact me, my direct telephone number is 303-643-5655. Thank you.

Sincerely,

J. Michael Stropes
J. Michael Stropes
Manager, Land Administration

Enclosures

Received and acknowledged this 12 day of August 1998.

By: *Vincent Cremonese*

Title: *Assts. Tech.*

EXHIBIT A

County: PIMA, State: ARIZONA

Attached to and made a part of that certain letter dated the 7th day of August, 1998, covering the following described unpatented mining claims and mill sites located in the Gila and Salt River Principal Meridian, Twin Buttes Mining District, Pima County, Arizona, to-wit:

BLM SERIAL #	Claim Name	Type 1	Original Recording			Amended Recording		Map Loc Reference		
			Value 1	Type 2	Value 2	Book	Page	Sec	Twshp	Rnge
A MC 14600	ANTICIPATION #11	BOOK	818	PAGE	547	1306	302	9	T18S	R12E
A MC 14601	ANTICIPATION NO. 13	BOOK	836	PAGE	415			15	T18S	R12E
A MC 14602	ANTICIPATION NO. 14	BOOK	836	PAGE	416			15	T18S	R12E
A MC 14603	ANTICIPATION # 18	BOOK	836	PAGE	420	1306	303	10	T18S	R12E
A MC 14604	ANTICIPATION #19	BOOK	836	PAGE	421	1306	304	10	T18S	R12E
A MC 14606	ANTICIPATION #22	BOOK	915	PAGE	300			15	T18S	R12E
A MC 14607	ANTICIPATION #23	BOOK	915	PAGE	301			15	T18S	R12E
A MC 14609	ANTICIPATION #25	BOOK	923	PAGE	598			15	T18S	R12E
A MC 14610	BLACK JACK #1	BOOK	77	PAGE	289	2270	231	7	T18S	R12E
A MC 14611	BLACK JACK #2	BOOK	77	PAGE	288	2280	467	7	T18S	R12E
A MC 14612	BLACK JACK #3	BOOK	77	PAGE	287	2280	468	7	T18S	R12E
A MC 14613	BLACK JACK #4	BOOK	77	PAGE	286	2280	469	7	T18S	R12E
A MC 14614	BLACK JACK EXT. NO. 1	BOOK	380	PAGE	37	2280	489	7	T18S	R12E
A MC 14615	BLACK JACK EXT. NO. 2	BOOK	380	PAGE	38	2280	490	6	T18S	R12E
A MC 14616	BLUE BELL 1	BOOK	808	PAGE	587	2838	180	10	T18S	R12E
A MC 14617	BLUE BELL 2	BOOK	808	PAGE	588	2838	181	3	T18S	R12E
A MC 14618	BLUE BELL 3	BOOK	808	PAGE	589	2838	182	3	T18S	R12E
A MC 14619	BLUE BELL 4	BOOK	808	PAGE	590	2838	183	4	T18S	R12E
A MC 14620	BLUE BELL 5	BOOK	808	PAGE	591	2838	184	4	T18S	R12E
A MC 14621	BLUE BELL 6	BOOK	808	PAGE	592	2838	185	4	T18S	R12E
A MC 14622	BLUE BELL 7	BOOK	808	PAGE	593	2838	186	4	T18S	R12E
A MC 14623	BLUE BELL 8	BOOK	808	PAGE	594	2838	187	4	T18S	R12E
A MC 14624	BLUE BELL 9	BOOK	808	PAGE	595	2838	188	4	T18S	R12E
A MC 14625	BLUE BELL 10	BOOK	808	PAGE	596	2838	189	3	T18S	R12E
A MC 14626	BLUE BELL 11	BOOK	808	PAGE	597	2838	190	3	T18S	R12E
A MC 14627	BLUE BELL 12	BOOK	808	PAGE	598	2838	191	3	T18S	R12E
A MC 14628	BLUE BELL 13	BOOK	808	PAGE	599	2838	192	4	T18S	R12E
A MC 14629	BLUE BELL #14	BOOK	808	PAGE	600	2838	193	4	T18S	R12E
A MC 14630	BLUE BELL 15	BOOK	809	PAGE	1	2838	194	4	T18S	R12E
A MC 14631	BLUE BELL 16	BOOK	809	PAGE	2	2838	195	4	T18S	R12E
A MC 14632	BLUE BELL 17	BOOK	809	PAGE	3	2838	196	4	T18S	R12E
A MC 14633	BLUE BELL 18	BOOK	809	PAGE	4	2838	197	4	T18S	R12E
A MC 14634	BLUE BELL 19	BOOK	809	PAGE	5	2838	198	4	T18S	R12E
A MC 14635	BLUE BELL 20	BOOK	809	PAGE	6	2838	199	4	T18S	R12E
A MC 14636	BLUE BELL 21	BOOK	809	PAGE	7	2838	200	4	T18S	R12E
A MC 14637	BLUE BELL 22	BOOK	809	PAGE	8	2838	201	3	T18S	R12E
A MC 14638	BOUNDARY #7	BOOK	1340	PAGE	322			22	T18S	R12E
A MC 14639	BOUNDARY #8	BOOK	1340	PAGE	323			22	T18S	R12E
A MC 14640	BOUNDARY #9	BOOK	1340	PAGE	324			22	T18S	R12E
A MC 14641	BOUNDARY #10	BOOK	1340	PAGE	325			22	T18S	R12E
A MC 14642	BOUNDARY #11	BOOK	1340	PAGE	326			22	T18S	R12E
A MC 14643	BOUNDARY #12	BOOK	1340	PAGE	327			22	T18S	R12E
A MC 14644	BOUNDARY #13	BOOK	1340	PAGE	328			22	T18S	R12E
A MC 14645	BOUNDARY #14	BOOK	1340	PAGE	329			22	T18S	R12E

2838 200
2838 201

AUG 12 9 28 AM '98

VERIFIED
AUG 14 1998

ENTERED IN COUNTY
8/13/98

44

RECEIVED
BUREAU OF
LAND MANAGEMENT

EXHIBIT A

Date: 08/06/1998
Time: 10:48:29
Page: 2 of 7
County: PIMA, State: ARIZONA

AUG 12 9 28 AM '98

BLM SERIAL #	Claim Name	Type 1	Original Recording			Amended Recording		Map Loc Reference		
			Value 1	Type 2	Value 2	Book	Page	Sec	Twshp	Rnge
A MC 14646	BOUNDARY #15	BOOK	1340	PAGE	330			22	T18S	R12E
A MC 14647	BOUNDARY #16	BOOK	1340	PAGE	331			22	T18S	R12E
A MC 14648	BOUNDARY #17	BOOK	1340	PAGE	332			22	T18S	R12E
A MC 14649	BOUNDARY #18	BOOK	1340	PAGE	333			22	T18S	R12E
A MC 14650	BOUNDARY #19	BOOK	1340	PAGE	334			22	T18S	R12E
A MC 14651	BOUNDARY #20	BOOK	1340	PAGE	335			22	T18S	R12E
A MC 14652	BOUNDARY #21	BOOK	1340	PAGE	336			22	T18S	R12E
A MC 14653	BOUNDARY #22	BOOK	1340	PAGE	337			22	T18S	R12E
A MC 14654	BOUNDARY #23 FRACTION	BOOK	1340	PAGE	338			22	T18S	R12E
A MC 14655	BOUNDARY #24 FRACTION	BOOK	1340	PAGE	339			22	T18S	R12E
A MC 14657	COPPER EMPIRE #2	BOOK	638	PAGE	148	1306	307	9	T18S	R12E
A MC 14658	COPPER EMPIRE #3	BOOK	817	PAGE	51	1306	308	9	T18S	R12E
A MC 14659	COPPER EMPIRE #4	BOOK	817	PAGE	52	1306	309	9	T18S	R12E
A MC 14660	COPPER EMPIRE #5	BOOK	817	PAGE	53	1306	310	9	T18S	R12E
A MC 14661	COPPER EMPIRE #6	BOOK	817	PAGE	54	1306	311	9	T18S	R12E
A MC 14662	COPPER EMPIRE #7	BOOK	817	PAGE	55	2838	178	9	T18S	R12E
A MC 14663	COPPER EMPIRE #8	BOOK	817	PAGE	56	1306	313	9	T18S	R12E
A MC 14664	COPPER EMPIRE #9	BOOK	817	PAGE	57	2838	179	4	T18S	R12E
A MC 14665	COPPER EMPIRE #10	BOOK	817	PAGE	58	1306	315	10	T18S	R12E
A MC 14666	COPPER GIANT #1	BOOK	638	PAGE	139	2731	371	5	T18S	R12E
A MC 14667	COPPER GIANT #2	BOOK	638	PAGE	140	2731	372	4	T18S	R12E
A MC 14668	COPPER GIANT #3	BOOK	638	PAGE	141	2731	373	5	T18S	R12E
A MC 14669	COPPER GIANT #4	BOOK	638	PAGE	142	2731	374	5	T18S	R12E
A MC 14670	COPPER GIANT #5	BOOK	638	PAGE	143	2731	375	5	T18S	R12E
A MC 14671	COPPER GIANT #6	BOOK	638	PAGE	144	2731	376	5	T18S	R12E
A MC 14672	COPPER GIANT #7	BOOK	638	PAGE	145	2731	377	5	T18S	R12E
A MC 14673	COPPER GIANT #8	BOOK	638	PAGE	146	2731	378	5	T18S	R12E
A MC 14674	COPPER JOHN EXTENSION #19	BOOK	580	PAGE	199	1038	524	20	T18S	R12E
A MC 14675	COPPER JOHN EXTENSION #21	BOOK	580	PAGE	201	1038	526	16	T18S	R12E
A MC 14676	COPPER JOHN EXTENSION #23	BOOK	580	PAGE	203	1038	527	20	T18S	R12E
A MC 14677	COPPER JOHN EXTENSION #24	BOOK	580	PAGE	204	1063	584	21	T18S	R12E
A MC 14678	COPPER JOHN EXTENSION #25	BOOK	580	PAGE	205	1038	528	21	T18S	R12E
A MC 14679	COPPER JOHN EXTENSION #26	BOOK	580	PAGE	206	1049	250	17	T18S	R12E
A MC 14680	COPPER JOHN EXTENSION #27	BOOK	580	PAGE	207	1063	585	20	T18S	R12E
A MC 14681	COPPER JOHN EXTENSION #28	BOOK	580	PAGE	208	1063	586	20	T18S	R12E
A MC 14682	COPPER JOHN EXTENSION #29	BOOK	580	PAGE	209	1063	587	20	T18S	R12E
A MC 14683	COPPER JOHN EXTENSION #30	BOOK	580	PAGE	210	1063	588	20	T18S	R12E
A MC 14684	COPPER JOHN EXTENSION #31	BOOK	580	PAGE	211	1079	541	20	T18S	R12E
A MC 14685	COPPER JOHN EXTENSION #35	BOOK	580	PAGE	215	1049	251	17	T18S	R12E
A MC 14686	COPPER JOHN EXTENSION #42	BOOK	784	PAGE	59	2740	104	9	T18S	R12E
A MC 14687	COPPER JOHN EXTENSION #43	BOOK	784	PAGE	60	2740	105	9	T18S	R12E
A MC 14688	DEC NO. 1	BOOK	2241	PAGE	152			7	T18S	R12E
A MC 14689	DEC NO. 2	BOOK	2241	PAGE	153			7	T18S	R12E
A MC 14690	ESCONDIDO #1	BOOK	76	PAGE	72		78	18	T18S	R12E

ENTERED IN COMPUTER

VERIFIED

8/13/98

AUG 18 1998

40

Date: 08/06/1998

Time: 10:48:29

Page: 3 of 7

County: PIMA, State: ARIZONA

RECEIVED
BUREAU OF
LAND MANAGEMENT

EXHIBIT A

AUG 12 9 28 AM '98

ARIZONA
STATE OFFICE
TUCSON, ARIZONA

BLM SERIAL #	Claim Name	Type 1	Original Recording			Amended Recording		Map Loc Reference		
			Value 1	Type 2	Value 2	Book	Page	Sec	Twshp	Rnge
A MC 14691	FRIJOLE	BOOK	76	PAGE	547	2965	149	17	T18S	R12E
A MC 14692	HOPE #1	BOOK	1469	PAGE	28			7	T18S	R12E
A MC 14693	HOPE #2	BOOK	1469	PAGE	27			18	T18S	R12E
A MC 14694	JULY NO 1	BOOK	2331	PAGE	293			18	T18S	R12E
A MC 14695	JULY NO 2	BOOK	2331	PAGE	292			18	T18S	R12E
A MC 14697	LUCKY BOY #1	BOOK	76	PAGE	547	1742	76	18	T18S	R12E
A MC 14698	MAY 1	BOOK	1756	PAGE	197	2838	177	9	T18S	R12E
A MC 14699	MAY BIRD #2	BOOK	890	PAGE	286	2485	333	12	T18S	R11E
A MC 14700	MAY BIRD #3	BOOK	890	PAGE	287	2485	334	12	T18S	R11E
A MC 14701	MAY BIRD #4	BOOK	890	PAGE	288	2485	335	12	T18S	R11E
A MC 14702	MAY BIRD #5	BOOK	890	PAGE	289	2485	336	12	T18S	R11E
A MC 14703	MAY BIRD #6	BOOK	890	PAGE	290	2485	337	12	T18S	R11E
A MC 14704	MAY BIRD #7	BOOK	890	PAGE	291	2485	338	12	T18S	R11E
A MC 14705	MAY BIRD #9	BOOK	977	PAGE	133	2485	339	12	T18S	R11E
A MC 14706	MAY BIRD #10	BOOK	977	PAGE	134	2485	340	12	T18S	R11E
A MC 14707	MAY BIRD #11	BOOK	977	PAGE	135	2485	341	11	T18S	R11E
A MC 14708	MAY BIRD #16	BOOK	977	PAGE	140	2485	342	12	T18S	R11E
A MC 14709	MAY BIRD #17	BOOK	977	PAGE	141	2485	343	12	T18S	R11E
A MC 14710	MAY BIRD #18	BOOK	977	PAGE	142	2485	344	12	T18S	R11E
A MC 14711	MAY BIRD #19	BOOK	977	PAGE	143	2485	345	12	T18S	R11E
A MC 14712	MAY BIRD #21	BOOK	977	PAGE	145	2485	346	7	T18S	R12E
A MC 14713	MAY BIRD #36	BOOK	1484	PAGE	547	2485	347	13	T18S	R11E
A MC 14714	MAY BIRD #37	BOOK	1484	PAGE	548	2485	348	7	T18S	R12E
A MC 14715	MAY BIRD #38	BOOK	1484	PAGE	549	2485	349	13	T18S	R11E
A MC 14716	MAY BIRD #39	BOOK	1484	PAGE	550	2485	350	18	T18S	R12E
A MC 14717	MAY BIRD #40	BOOK	1484	PAGE	551	2485	351	13	T18S	R11E
A MC 14718	MAY BIRD #41	BOOK	1484	PAGE	552	2485	352	18	T18S	R12E
A MC 14719	MAY BIRD #42	BOOK	1484	PAGE	553	2485	353	18	T18S	R12E
A MC 14720	MAY BIRD #43	BOOK	1484	PAGE	554	2485	354	18	T18S	R12E
A MC 14721	MAY BIRD #44	BOOK	1484	PAGE	555	2485	355	18	T18S	R12E
A MC 14722	MAY BIRD #51	BOOK	1484	PAGE	562	2485	356	7	T18S	R12E
A MC 14723	MAY BIRD #52	BOOK	1484	PAGE	563	2485	357	12	T18S	R11E
A MC 14724	MAY BIRD #58	BOOK	1484	PAGE	569	2485	358	6	T18S	R12E
A MC 14725	MAY BIRD #59	BOOK	1484	PAGE	570	2485	359	6	T18S	R12E
A MC 14726	MAY BIRD #60	BOOK	1484	PAGE	571	2485	360	6	T18S	R12E
A MC 14727	MAY BIRD #62	BOOK	1484	PAGE	573	2485	361	6	T18S	R12E
A MC 14728	MONZONITE NO. 1	BOOK	1602	PAGE	116			4	T18S	R12E
A MC 14729	NEW YEARS EVE EXT. #12	BOOK	638	PAGE	131	2731	379	9	T18S	R12E
A MC 14730	NEW YEARS EVE EXT. #13	BOOK	638	PAGE	132	2731	380	9	T18S	R12E
A MC 14731	NEW YEARS EVE EXT. #14	BOOK	641	PAGE	66	2731	381	9	T18S	R12E
A MC 14732	NEW YEARS EVE EXT. #15	BOOK	638	PAGE	133	2731	382	9	T18S	R12E
A MC 14733	NEW YEARS EVE EXT. #16	BOOK	638	PAGE	138	2747	206	8	T18S	R12E
A MC 14734	NEW YEARS EVE EXT. #17	BOOK	638	PAGE	129	2731	384	8	T18S	R12E
A MC 14735	NEW YEARS EVE EXT. #18	BOOK	638	PAGE	129	2731	385	8	T18S	R12E

ENTERED IN COMPUTER

8/13/98

VERIFIED

AUG 18 1998

RECEIVED
BUREAU OF
LAND MANAGEMENT

EXHIBIT A

Date: 08/06/1998

Time: 10:48:29

Page: 4 of 7

County: PIMA, State: ARIZONA

AUG 12 9 28 AM '98

ARIZONA
STATE OFFICE
PHOENIX, ARIZONA

BLM SERIAL #	Claim Name	Type 1	Original Recording			Amended Recording		Map Loc Reference		
			Value 1	Type 2	Value 2	Book	Page	Sec	Twshp	Rnge
A MC 14736	NEW YEARS EVE EXT. #19	BOOK	638	PAGE	130	2731	386	9	T18S	R12E
A MC 14737	NEW YEARS EVE EXT. #20	BOOK	638	PAGE	134	2731	387	8	T18S	R12E
A MC 14738	NEW YEARS EVE EXT. #21	BOOK	638	PAGE	137	2731	388	4	T18S	R12E
A MC 14739	NEW YEARS EVE EXT. #22	BOOK	638	PAGE	136	2747	205	8	T18S	R12E
A MC 14740	OAKIE #1	BOOK	821	PAGE	79	1079	538	20	T18S	R11E
A MC 14741	OAKIE #6	BOOK	821	PAGE	84	1079	539			
A MC 14742	OAKIE #9	BOOK	821	PAGE	87	1079	540	20	T18S	R12E
A MC 14743	OAKIE NO. 21	BOOK	2302	PAGE	199			20	T18S	R12E
A MC 14744	OAKIE NO. 22	BOOK	2302	PAGE	200			20	T18S	R12E
A MC 14745	OAKIE NO. 23	BOOK	2302	PAGE	201			20	T18S	R12E
A MC 14746	OAKIE NO. 24	BOOK	2302	PAGE	202			20	T18S	R12E
A MC 14747	OAKIE NO. 25	BOOK	2302	PAGE	203			20	T18S	R12E
A MC 14748	OAKIE NO. 26	BOOK	2302	PAGE	204			20	T18S	R12E
A MC 14749	OAKIE NO. 27	BOOK	2302	PAGE	205			20	T18S	R12E
A MC 14750	OCTOBER NO. 2	BOOK	2469	PAGE	245			12	T18S	R12E
A MC 14751	PANA BLANCA EXT. NO. 1	BOOK	784	PAGE	62	2379	301	6	T18S	R12E
A MC 14752	PANA BLANCA EXT. NO. 2	BOOK	784	PAGE	63	2379	302	7	T18S	R12E
A MC 14753	PANA BLANCA EXT. NO. 3	BOOK	784	PAGE	64	2379	303	6	T18S	R12E
A MC 14754	PANA BLANCA EXT. NO. 4	BOOK	784	PAGE	65	2379	304	6	T18S	R12E
A MC 14755	PANA BLANCA EXT. NO. 5	BOOK	784	PAGE	66	2556	374	7	T18S	R12E
A MC 14756	PANA BLANCA EXTENTION #6	BOOK	784	PAGE	68	2379	306	7	T18S	R12E
A MC 14757	PANA BLANCA EXTENTION #7	BOOK	784	PAGE	67	2556	375	7	T18S	R12E
A MC 14758	PANA BLANCA EXT. NO. 8	BOOK	784	PAGE	69	2379	308	12	T18S	R11E
A MC 14759	P. B. NO. 2	BOOK	2314	PAGE	299	2444	238	7	T18S	R12E
A MC 14760	P. B. NO. 5	BOOK	2330	PAGE	287	2384	183	6	T18S	R12E
A MC 14761	P. B. NO. 8	BOOK	2380	PAGE	290			8	T18S	R12E
A MC 14762	PENA BLANCA #5	BOOK	681	PAGE	235	2379	294	5	T18S	R12E
A MC 14763	PLADA #1	BOOK	2731	PAGE	365			8	T18S	R12E
A MC 14764	PLADA #2	BOOK	2731	PAGE	366			9	T18S	R12E
A MC 14765	PLADA #3	BOOK	2731	PAGE	367	2747	207	8	T18S	R12E
A MC 14766	PLADA #4	BOOK	2731	PAGE	368			9	T18S	R12E
A MC 14767	PLADA #5	BOOK	2731	PAGE	369			9	T18S	R12E
A MC 14768	PLADA #6	BOOK	2731	PAGE	370	2769	82	9	T18S	R12E
A MC 14769	QUARTZ HILL #3	BOOK	1648	PAGE	569	2485	362	18	T18S	R12E
A MC 14770	RED HILL EXTENSION #1	BOOK	512	PAGE	411	1072	586			
A MC 14771	RED HILL EXTENSION #2	BOOK	512	PAGE	412	1003	382			
A MC 14772	RED HILL EXTENSION #3	BOOK	512	PAGE	413	1049	254			
A MC 14773	RED HILL EXTENSION #6	BOOK	646	PAGE	241	1063	575	17	T18S	R12E
A MC 14774	RED HILL EXTENSION #7	BOOK	646	PAGE	242	1072	587	20	T18S	R12E
A MC 14775	RED HILL EXTENSION #10	BOOK	646	PAGE	244	1072	588	20	T18S	R12E
A MC 14776	RED HILL EXTENSION #11	BOOK	646	PAGE	245	1063	572	20	T18S	R12E
A MC 14777	RED HILL EXTENSION #12	BOOK	646	PAGE	246	1063	573	20	T18S	R12E
A MC 14778	RED HILL EXTENSION #13	BOOK	646	PAGE	247	1049	256	17	T18S	R12E
A MC 14779	RED HILL EXTENSION #17	BOOK	821	PAGE	78	1049	257	17	T18S	R12E

ENTERED IN COMPUTER

VERIFIED

8/13/98

54

RECEIVED
BUREAU OF
LAND MANAGEMENT

EXHIBIT A

Date: 08/06/1998
Time: 10:48:29
Page: 5 of 7
County: PIMA, State: ARIZONA

AUG 12 9 28 AM '98

ARIZONA
STATE OFFICE
TUCSON, ARIZONA

BLM SERIAL #	Claimr Name	Type 1	Original Recording		Amended Recording		Map Loc Reference			
			Value 1	Type 2	Value 2	Book	Page	Sec	Twshp	Rnge
A MC 14781	RESERVE NO. 7	BOOK	822	PAGE	486			10	T18S	R12E
A MC 14782	RESERVE NO. 8	BOOK	822	PAGE	487			10	T18S	R12E
A MC 14783	RESERVE NO. 9	BOOK	822	PAGE	488			10	T18S	R12E
A MC 14784	RESERVE NO. 10	BOOK	822	PAGE	489			10	T18S	R12E
A MC 14785	RESERVE NO. 11	BOOK	822	PAGE	490			15	T18S	R12E
A MC 14786	RESERVE NO. 12	BOOK	822	PAGE	491			10	T18S	R12E
A MC 14787	RESERVE NO. 13	BOOK	822	PAGE	492			15	T18S	R12E
A MC 14788	RESERVE NO. 14	BOOK	822	PAGE	493			10	T18S	R12E
A MC 14789	RESERVE #15	BOOK	822	PAGE	494	1154	188	15	T18S	R12E
A MC 14790	RESERVE #16	BOOK	923	PAGE	581			15	T18S	R12E
A MC 14791	RESERVE #17	BOOK	923	PAGE	592			15	T18S	R12E
A MC 14792	RESERVE #18	BOOK	923	PAGE	593			15	T18S	R12E
A MC 14793	RESERVE #19	BOOK	923	PAGE	594	1154	189	15	T18S	R12E
A MC 14794	RESERVE #20	BOOK	923	PAGE	595			15	T18S	R12E
A MC 14795	RESERVE #21	BOOK	923	PAGE	596			15	T18S	R12E
A MC 14796	RESERVE #22	BOOK	932	PAGE	353			15	T18S	R12E
A MC 14797	RESERVE #23	BOOK	923	PAGE	582			15	T18S	R12E
A MC 14798	RESERVE #24	BOOK	923	PAGE	583			15	T18S	R12E
A MC 14799	RESERVE #25	BOOK	923	PAGE	584			15	T18S	R12E
A MC 14800	RESERVE #26	BOOK	923	PAGE	585			15	T18S	R12E
A MC 14801	RESERVE #27	BOOK	923	PAGE	586			15	T18S	R12E
A MC 14802	RESERVE #28	BOOK	923	PAGE	587			15	T18S	R12E
A MC 14803	RESERVE #29	BOOK	935	PAGE	566			15	T18S	R12E
A MC 14804	RESERVE #30	BOOK	923	PAGE	588			15	T18S	R12E
A MC 14805	RESERVE #31	BOOK	923	PAGE	589			15	T18S	R12E
A MC 14806	RESERVE #32	BOOK	923	PAGE	590			15	T18S	R12E
A MC 14807	RESERVE #33	BOOK	923	PAGE	591			15	T18S	R12E
A MC 14808	RESERVE #34	BOOK	935	PAGE	565			15	T18S	R12E
A MC 14809	RESERVE NO. 36 FRACTION	BOOK	2302	PAGE	215			15	T18S	R12E
A MC 14810	RESERVE NO. 37 FRACTION	BOOK	2302	PAGE	216			15	T18S	R12E
A MC 14811	RESERVE NO. 38 FRACTION	BOOK	2302	PAGE	217			15	T18S	R12E
A MC 14812	RESERVE NO. 39 FRACTION	BOOK	2302	PAGE	218			15	T18S	R12E
A MC 14813	SEPT. NO 4	BOOK	2331	PAGE	291			6	T18S	R12E
A MC 14814	SEPT. NO 5	BOOK	2331	PAGE	290			12	T18S	R11E
A MC 14815	SEPT. NO 6	BOOK	2331	PAGE	289			12	T18S	R11E
A MC 14816	TINAJA #3	BOOK	836	PAGE	404	1063	578	15	T18S	R12E
A MC 14817	TINAJA #4	BOOK	836	PAGE	405	1063	579	21	T18S	R12E
A MC 14818	TINAJA #5	BOOK	836	PAGE	406	1063	580	21	T18S	R12E
A MC 14821	TINAJA #9	BOOK	836	PAGE	410	1063	581	21	T18S	R12E
A MC 14822	TINAJA #10	BOOK	836	PAGE	411	1063	582	21	T18S	R12E
A MC 14823	TINAJA #11	BOOK	836	PAGE	412	1072	589	21	T18S	R12E
A MC 14824	TINAJA #12	BOOK	836	PAGE	413	1063	583	21	T18S	R12E
A MC 14825	TINAJA NO. 14	BOOK	883	PAGE	17			21	T18S	R12E
A MC 14826	TINAJA #16	BOOK	915	PAGE	48	1089	153	15	T18S	R12E

ENTERED IN COMPUTER
8/13/98 J

VERIFIED

44

RECEIVED
BUREAU OF
LAND MANAGEMENT

EXHIBIT A

Date: 08/06/1998
Time: 10:48:29
Page: 6 of 7
County: PIMA, State: ARIZONA

AUG 12 9 28 AM '98

ARIZONA
STATE OFFICE
PHOENIX, ARIZONA

BLM SERIAL #	Claim Name	Original Recording				Amended Recording		Map Loc Reference		
		Type 1	Value 1	Type 2	Value 2	Book	Page	Sec	Twshp	Rnge
A MC 14827	TINAJA NO. 19	BOOK	2302	PAGE	207			21	T18S	R12E
A MC 14828	TINAJA NO. 20	BOOK	2302	PAGE	208			21	T18S	R12E
A MC 14829	TINAJA NO. 21	BOOK	2302	PAGE	209			21	T18S	R12E
A MC 14830	TINAJA NO. 22	BOOK	2302	PAGE	210			21	T18S	R12E
A MC 14831	TINAJA NO. 23	BOOK	2302	PAGE	211			21	T18S	R12E
A MC 14832	TINAJA NO. 24	BOOK	2302	PAGE	212			22	T18S	R12E
A MC 14833	TINAJA NO. 25	BOOK	2302	PAGE	213			21	T18S	R12E
A MC 14834	TINAJA NO. 26	BOOK	2302	PAGE	214			22	T18S	R12E
A MC 14835	VIRGINIA #1	BOOK	1734	PAGE	53	1746	522	17	T18S	R12E
A MC 14836	VIRGINIA #2	BOOK	1734	PAGE	54	1746	523	17	T18S	R12E
A MC 14837	VIRGINIA #3	BOOK	1734	PAGE	55	1746	524	17	T18S	R12E
A MC 14838	VIRGINIA #4	BOOK	1734	PAGE	56	1748	571	17	T18S	R12E
A MC 267423	ANTICIPATION #9	BOOK	8011	PAGE	2117			10	T18S	R12E
A MC 267424	ANTICIPATION #10	BOOK	8011	PAGE	2120			10	T18S	R12E
A MC 267425	ANTICIPATION #20	BOOK	8011	PAGE	2123			10	T18S	R12E
A MC 267426	ANTICIPATION #24	BOOK	8011	PAGE	2125			15	T18S	R12E
A MC 267427	TINAJA NO. 6	BOOK	8011	PAGE	2135			22	T18S	R12E
A MC 267428	TINAJA NO. 7	BOOK	8011	PAGE	2133			21	T18S	R12E
A MC 267429	COPPER EMPIRE #1	BOOK	8011	PAGE	2127			9	T18S	R12E
A MC 267430	JULY NO. 5	BOOK	8011	PAGE	2129			10	T18S	R12E
A MC 267431	RESERVE #3	BOOK	8011	PAGE	2131			10	T18S	R12E
A MC 343969	OXHIDE 1	DOCKET	10401	PAGE	205			6	T18S	R12E
A MC 343970	OXHIDE 2	DOCKET	10401	PAGE	207			6	T18S	R12E
A MC 343971	OXHIDE 3	DOCKET	10401	PAGE	209			6	T18S	R12E
A MC 343972	OXHIDE 4	DOCKET	10401	PAGE	211			6	T18S	R12E
A MC 343973	OXHIDE 5	DOCKET	10401	PAGE	213			6	T18S	R12E
A MC 343974	OXHIDE 6	DOCKET	10401	PAGE	215			6	T18S	R12E
A MC 343975	OXHIDE 7	DOCKET	10401	PAGE	217			6	T18S	R12E
A MC 343976	OXHIDE 8	DOCKET	10401	PAGE	219			6	T18S	R12E
A MC 343977	OXHIDE 9	DOCKET	10401	PAGE	221			6	T18S	R12E
A MC 343978	OXHIDE 10	DOCKET	10401	PAGE	223			6	T18S	R12E
A MC 343979	OXHIDE 11	DOCKET	10401	PAGE	225			6	T18S	R12E
A MC 343980	OXHIDE 12	DOCKET	10401	PAGE	227			6	T18S	R12E
A MC 343981	OXHIDE 13	DOCKET	10401	PAGE	229			6	T18S	R12E
A MC 343982	OXHIDE 14	DOCKET	10401	PAGE	231			6	T18S	R12E
A MC 343983	OXHIDE 15	DOCKET	10401	PAGE	233			6	T18S	R12E
A MC 343984	OXHIDE 16	DOCKET	10401	PAGE	235			6	T18S	R12E
A MC 343985	OXHIDE 17	DOCKET	10401	PAGE	237			6	T18S	R12E
A MC 343986	OXHIDE 18	DOCKET	10401	PAGE	239			6	T18S	R12E
A MC 343987	OXHIDE 19	DOCKET	10401	PAGE	241			6	T18S	R12E
A MC 343988	OXHIDE 20	DOCKET	10401	PAGE	243			6	T18S	R12E
A MC 343989	OXHIDE 21	DOCKET	10401	PAGE	245			6	T18S	R12E
A MC 343990	OXHIDE 22	DOCKET	10401	PAGE	247			6	T18S	R12E
A MC 343991	OXHIDE 23	DOCKET	10401	PAGE	249			6	T18S	R12E

ENTERED IN COMPUTER
8/13/98

VERIFIED

AUG 18 1998

44 JMC

44

Date: 08/06/1998

Time: 10:48:29

Page: 7 of 7

County: PIMA, State: ARIZONA

EXHIBIT A

BLM SERIAL #	Claim Name	Type 1	Original Recording		Amended Recording		Map Loc Reference			
			Value 1	Type 2	Value 2	Book	Page	Sec	Twshp	Rnge
A MC 343992	OXHIDE 24	DOCKET	10401	PAGE	251			6	T18S	R12E
A MC 343993	OXHIDE 25	DOCKET	10401	PAGE	253			6	T18S	R12E
A MC 343994	OXHIDE 26	DOCKET	10401	PAGE	255			6	T18S	R12E
A MC 343995	OXHIDE 27	DOCKET	10401	PAGE	257			6	T18S	R12E
A MC 343996	OXHIDE 28	DOCKET	10401	PAGE	259			6	T18S	R12E
A MC 343997	OXHIDE 29	DOCKET	10401	PAGE	261			6	T18S	R12E
A MC 343998	OXHIDE 30	DOCKET	10401	PAGE	263			6	T18S	R12E
A MC 343999	OXHIDE 31	DOCKET	10401	PAGE	265			6	T18S	R12E
A MC 344000	OXHIDE 32	DOCKET	10401	PAGE	267			6	T18S	R12E
A MC 344001	OXHIDE 33	DOCKET	10401	PAGE	269			6	T18S	R12E
A MC 344002	OXHIDE 34	DOCKET	10401	PAGE	271			6	T18S	R12E
A MC 344003	OXHIDE 35	DOCKET	10401	PAGE	273			6	T18S	R12E
A MC 344004	OXHIDE 36	DOCKET	10401	PAGE	275			6	T18S	R12E

Total Number of Claims : 277

RECEIVED
 BUREAU OF
 LAND MANAGEMENT
 AUG 12 9 28 AM '98
 ARIZONA
 STATE OFFICE
 PHOENIX, ARIZONA

ENTERED IN COMPUTER

8/13/98 *J*

VERIFIED

AUG 18 1998

J
BC/MC

UNITED STATES
DEPARTMENT OF THE INTERIOR
BUREAU OF LAND MANAGEMENT

RECEIPT AND ACCOUNTING ADVICE

No. 2389312 04

TC/AZ 08/12/98

Subject: CLAIM MAINTENANCE FEE 1999 - 277 2 23 13 27,700.00 ✓

Applicant:
CYPRUS AMAX MINERALS CO
9100 E MINERAL CIR
BOX 3299
ENGLEWOOD CO 80155-3299

Remitter: CK 0202789
303 643-5000

Assignor:

LEASE MANAGEMENT DATA NEW UPDATE PAYMENT

ORIGINAL SERIAL NO.	ASG.	TYPE	ST.	CTY.	FUND SYMBOL	ACRES/UNITS	RATE
AMC 14600, ET AL							

AMOUNT	ANV. DATE	EXP. DATE	BILL CYC.	S/C	DISTRICT	NEXT BILL	MISC. DATA	U of M	ACTUAL UNITS

ASSIGNMENT SERIAL NO.	ASG.	TYPE	ST.	CTY.	FUND SYMBOL	ACRES/UNITS	RATE

AMOUNT	ANV. DATE	EXP. DATE	BILL CYC.	S/C	DISTRICT	NEXT BILL	MISC. DATA	U of M	ACTUAL UNITS

APPLY REMITTANCE			
ACTION	FUND SYMBOL	CTY.	AMOUNT
FILING FEE			
RENTAL			
UNEARNED			
REFUND			
TOTAL			
AMOUNT DUE			

Remarks:

BY: _____ DATE: _____

Lease in Escrow?
 KGS?
 Auto Escalates?
 Auto Renew?

Of Interest?
 Operating Rights?
 Operator
 Bond Filed?

FOR MMS USE ONLY		
BILLEE	NUMBER	FOREST REFUGE
OCS SECTION		
CODE		



**CYPRUS AMAX
MINERALS COMPANY**

Cyprus Amax Minerals Company
9100 East Mineral Circle
Post Office Box 3299
Englewood, Colorado 80155-3299
(303) 643-5000

14598
267423

343969

CERTIFIED MAIL

August 11, 1997

U. S. Department of the Interior
Bureau of Land Management
3707 North 7th Street
Siete Square Building
Phoenix, Arizona 85014

RECEIVED
BUREAU OF
LAND MANAGEMENT
Aug 22 9 42 AM 1997
ARIZONA
STATE OFFICE
PHOENIX, ARIZONA

RE: Maintenance Fees for Unpatented Mining Claims
Cyprus Sierrita Corporation

Sir or Madam:

Pursuant to 43 CFR § 3833.1-5, as amended, Cyprus Sierrita Corporation desires to retain/maintain the 277 unpatented lode mining claims and mill sites which are listed on the attached Exhibit A. Also, enclosed is Cyprus Sierrita's check for \$27,700.00 (\$100.00 per claim) as payment of the required maintenance fees to retain/maintain the claims through the period ending 12:00 noon on September 1, 1998.

Please acknowledge receipt of this notice and payment by signing below and return one (1) copy of this letter, together with a date and time stamped copy of Exhibit A, to my attention, care of Land Administration MC252S, at the above letterhead address.

Should you need to contact me, my direct telephone number is 303-643-5655. Thank you.

Sincerely,

J. Michael Stropes
J. Michael Stropes
Manager, Land Administration

ENTERED IN COMPUTER

OCT 01 1997 EAS

Enclosures

VERIFIED

OCT 17 1997 *JAB*

Received and acknowledged this 22nd day of August 1997.

By: JUDITH A. BAIER *Judith A. Baier*

Title: LEGAL INSTRUMENTS EXAMINER

EXHIBIT A

County: PIMA, State: ARIZONA

Attached to and made a part of that certain Letter dated the 7th day of August, 1997, covering the following described unpatented mining claims and mill sites located in the Twin Buttes Mining District, Gila and Salt River Principal Meridian, Pima County, Arizona, to-wit:

BLM SERIAL #	Claim Name	Original Recording		Amended Recording		Map Location Reference		
		Book	Page	Book	Page	Sec	Twshp	Rnge
A MC 14600	ANTICIPATION #11	818	547	1306	302	9	T18S	R12E
A MC 14601	ANTICIPATION NO. 13	836	415			15	T18S	R12E
A MC 14602	ANTICIPATION NO. 14	836	416			15	T18S	R12E
A MC 14603	ANTICIPATION # 18	836	420	1306	303	10	T18S	R12E
A MC 14604	ANTICIPATION #19	836	421	1306	304	10	T18S	R12E
A MC 14606	ANTICIPATION #22	915	300			15	T18S	R12E
A MC 14607	ANTICIPATION #23	915	301			15	T18S	R12E
A MC 14609	ANTICIPATION #25	923	598			15	T18S	R12E
A MC 14610	BLACK JACK #1	77	289	2270	231	7	T18S	R12E
A MC 14611	BLACK JACK #2	77	288	2280	467	7	T18S	R12E
A MC 14612	BLACK JACK #3	77	287	2280	468	7	T18S	R12E
A MC 14613	BLACK JACK #4	77	286	2280	469	7	T18S	R12E
A MC 14614	BLACK JACK EXT. NO. 1	380	37	2280	489	7	T18S	R12E
A MC 14615	BLACK JACK EXT. NO. 2	380	38	2280	490	6	T18S	R12E
A MC 14616	BLUE BELL 1	808	587	2838	180	10	T18S	R12E
A MC 14617	BLUE BELL 2	808	588	2838	181	3	T18S	R12E
A MC 14618	BLUE BELL 3	808	589	2838	182	3	T18S	R12E
A MC 14619	BLUE BELL 4	808	590	2838	183	4	T18S	R12E
A MC 14620	BLUE BELL 5	808	591	2838	184	4	T18S	R12E
A MC 14621	BLUE BELL 6	808	592	2838	185	4	T18S	R12E
A MC 14622	BLUE BELL 7	808	593	2838	186	4	T18S	R12E
A MC 14623	BLUE BELL 8	808	594	2838	187	4	T18S	R12E
A MC 14624	BLUE BELL 9	808	595	2838	188	4	T18S	R12E
A MC 14625	BLUE BELL 10	808	596	2838	189	3	T18S	R12E
A MC 14626	BLUE BELL 11	808	597	2838	190	3	T18S	R12E
A MC 14627	BLUE BELL 12	808	598	2838	191	3	T18S	R12E
A MC 14628	BLUE BELL 13	808	599	2838	192	4	T18S	R12E
A MC 14629	BLUE BELL #14	808	600	2838	193	4	T18S	R12E
A MC 14630	BLUE BELL 15	809	1	2838	194	4	T18S	R12E
A MC 14631	BLUE BELL 16	809	2	2838	195	4	T18S	R12E
A MC 14632	BLUE BELL 17	809	3	2838	196	4	T18S	R12E
A MC 14633	BLUE BELL 18	809	4	2838	197	4	T18S	R12E
A MC 14634	BLUE BELL 19	809	5	2838	198	4	T18S	R12E
A MC 14635	BLUE BELL 20	809	6	2838	199	4	T18S	R12E
A MC 14636	BLUE BELL 21	809	7	2838	200	4	T18S	R12E
A MC 14637	BLUE BELL 22	809	8	2838	201	3	T18S	R12E
A MC 14638	BOUNDARY #7	1340	322			22	T18S	R12E
A MC 14639	BOUNDARY #8	1340	323			22	T18S	R12E
A MC 14640	BOUNDARY #9	1340	324			22	T18S	R12E
A MC 14641	BOUNDARY #10	1340	325			22	T18S	R12E
A MC 14642	BOUNDARY #11	1340	326			22	T18S	R12E
A MC 14643	BOUNDARY #12	1340	327			22	T18S	R12E
A MC 14644	BOUNDARY #13	1340	328			22	T18S	R12E
A MC 14645	BOUNDARY #14	1340	329			22	T18S	R12E
A MC 14646	BOUNDARY #15	1340	330			22	T18S	R12E
A MC 14647	BOUNDARY #16	1340	331			22	T18S	R12E
A MC 14648	BOUNDARY #17	1340	332			22	T18S	R12E
A MC 14649	BOUNDARY #18	1340	333			22	T18S	R12E
A MC 14650	BOUNDARY #19	1340	334			22	T18S	R12E

ARIZONA
STATE OFFICE
PHOENIX, ARIZONA

AUG 22 9 42 AM '97

RECEIVED
BUREAU OF
LAND MANAGEMENT

W. E. M. 67

RECEIVED
BUREAU OF
LAND MANAGEMENT

EXHIBIT A

Date: 08/05/1997
Time: 14:52:25
Page: 2 of 6
County: PIMA, State: ARIZONA

AUG 22 9 42 AM '97

BLM SERIAL #	Claim Name	Original Recording		Amended Recording		Map Location Reference		
		Book	Page	Book	Page	Sec	Twshp	Rnge
A MC 14651	BOUNDARY #20	1340	335			22	T18S	R12E
A MC 14652	BOUNDARY #21	1340	336			22	T18S	R12E
A MC 14653	BOUNDARY #22	1340	337			22	T18S	R12E
A MC 14654	BOUNDARY #23 FRACTION	1340	338			22	T18S	R12E
A MC 14655	BOUNDARY #24 FRACTION	1340	339			22	T18S	R12E
A MC 14657	COPPER EMPIRE #2	638	148	1306	307	9	T18S	R12E
A MC 14658	COPPER EMPIRE #3	817	51	1306	308	9	T18S	R12E
A MC 14659	COPPER EMPIRE #4	817	52	1306	309	9	T18S	R12E
A MC 14660	COPPER EMPIRE #5	817	53	1306	310	9	T18S	R12E
A MC 14661	COPPER EMPIRE #6	817	54	1306	311	9	T18S	R12E
A MC 14662	COPPER EMPIRE #7	817	55	2838	178	9	T18S	R12E
A MC 14663	COPPER EMPIRE #8	817	56	1306	313	9	T18S	R12E
A MC 14664	COPPER EMPIRE #9	817	57	2838	179	4	T18S	R12E
A MC 14665	COPPER EMPIRE #10	817	58	1306	315	10	T18S	R12E
A MC 14666	COPPER GIANT #1	638	139	2731	371	5	T18S	R12E
A MC 14667	COPPER GIANT #2	638	140	2731	372	4	T18S	R12E
A MC 14668	COPPER GIANT #3	638	141	2731	373	5	T18S	R12E
A MC 14669	COPPER GIANT #4	638	142	2731	374	5	T18S	R12E
A MC 14670	COPPER GIANT #5	638	143	2731	375	5	T18S	R12E
A MC 14671	COPPER GIANT #6	638	144	2731	376	5	T18S	R12E
A MC 14672	COPPER GIANT #7	638	145	2731	377	5	T18S	R12E
A MC 14673	COPPER GIANT #8	638	146	2731	378	5	T18S	R12E
A MC 14674	COPPER JOHN EXTENSION #19	580	199	1038	524	20	T18S	R12E
A MC 14675	COPPER JOHN EXTENSION #21	580	201	1038	526	16	T18S	R12E
A MC 14676	COPPER JOHN EXTENSION #23	580	203	1038	527	20	T18S	R12E
A MC 14677	COPPER JOHN EXTENSION #24	580	204	1063	584	21	T18S	R12E
A MC 14678	COPPER JOHN EXTENSION #25	580	205	1038	528	21	T18S	R12E
A MC 14679	COPPER JOHN EXTENSION #26	580	206	1049	250	17	T18S	R12E
A MC 14680	COPPER JOHN EXTENSION #27	580	207	1063	585	20	T18S	R12E
A MC 14681	COPPER JOHN EXTENSION #28	580	208	1063	586	20	T18S	R12E
A MC 14682	COPPER JOHN EXTENSION #29	580	209	1063	587	20	T18S	R12E
A MC 14683	COPPER JOHN EXTENSION #30	580	210	1063	588	20	T18S	R12E
A MC 14684	COPPER JOHN EXTENSION #31	580	211	1079	541	20	T18S	R12E
A MC 14685	COPPER JOHN EXTENSION #35	580	215	1049	251	17	T18S	R12E
A MC 14686	COPPER JOHN EXTENSION #42	784	59	2740	104	9	T18S	R12E
A MC 14687	COPPER JOHN EXTENSION #43	784	60	2740	105	9	T18S	R12E
A MC 14688	DEC NO. 1	2241	152			7	T18S	R12E
A MC 14689	DEC NO. 2	2241	153			7	T18S	R12E
A MC 14690	ESCONDIDO #1	76	623	1742	78	18	T18S	R12E
A MC 14691	FRIJOLE	76	547	2965	149	17	T18S	R12E
A MC 14692	HOPE #1	1469	28			7	T18S	R12E
A MC 14693	HOPE #2	1469	27			18	T18S	R12E
A MC 14694	JULY NO 1	2331	293			18	T18S	R12E
A MC 14695	JULY NO 2	2331	292			18	T18S	R12E
A MC 14697	LUCKY BOY #1	76	547	1742	76	18	T18S	R12E
A MC 14698	MAY 1	1756	197	2838	177	9	T18S	R12E
A MC 14699	MAY BIRD #2	890	286	2485	333	12	T18S	R11E
A MC 14700	MAY BIRD #3	890	287	2485	334	12	T18S	R11E
A MC 14701	MAY BIRD #4	890	288	2485	335	12	T18S	R11E

49 [Signature]

AUG 22 9 42 AM '97

ARIZONA
STATE OFFICE
PHOENIX, ARIZONA

BLM SERIAL #	Claim Name	Original Recording		Amended Recording		Map Location Reference		
		Book	Page	Book	Page	Sec	Twshp	Rnge
A MC 14702	MAY BIRD #5	890	289	2485	336	12	T18S	R11E
A MC 14703	MAY BIRD #6	890	290	2485	337	12	T18S	R11E
A MC 14704	MAY BIRD #7	890	291	2485	338	12	T18S	R11E
A MC 14705	MAY BIRD #9	977	133	2485	339	12	T18S	R11E
A MC 14706	MAY BIRD #10	977	134	2485	340	12	T18S	R11E
A MC 14707	MAY BIRD #11	977	135	2485	341	11	T18S	R11E
A MC 14708	MAY BIRD #16	977	140	2485	342	12	T18S	R11E
A MC 14709	MAY BIRD #17	977	141	2485	343	12	T18S	R11E
A MC 14710	MAY BIRD #18	977	142	2485	344	12	T18S	R11E
A MC 14711	MAY BIRD #19	977	143	2485	345	12	T18S	R11E
A MC 14712	MAY BIRD #21	977	145	2485	346	7	T18S	R12E
A MC 14713	MAY BIRD #36	1484	547	2485	347	13	T18S	R11E
A MC 14714	MAY BIRD #37	1484	548	2485	348	7	T18S	R12E
A MC 14715	MAY BIRD #38	1484	549	2485	349	13	T18S	R11E
A MC 14716	MAY BIRD #39	1484	550	2485	350	18	T18S	R12E
A MC 14717	MAY BIRD #40	1484	551	2485	351	13	T18S	R11E
A MC 14718	MAY BIRD #41	1484	552	2485	352	18	T18S	R12E
A MC 14719	MAY BIRD #42	1484	553	2485	353	18	T18S	R12E
A MC 14720	MAY BIRD #43	1484	554	2485	354	18	T18S	R12E
A MC 14721	MAY BIRD #44	1484	555	2485	355	18	T18S	R12E
A MC 14722	MAY BIRD #51	1484	562	2485	356	7	T18S	R12E
A MC 14723	MAY BIRD #52	1484	563	2485	357	12	T18S	R11E
A MC 14724	MAY BIRD #58	1484	569	2485	358	6	T18S	R12E
A MC 14725	MAY BIRD #59	1484	570	2485	359	6	T18S	R12E
A MC 14726	MAY BIRD #60	1484	571	2485	360	6	T18S	R12E
A MC 14727	MAY BIRD #62	1484	573	2485	361	6	T18S	R12E
A MC 14728	MONZONITE NO. 1	1602	116			4	T18S	R12E
A MC 14729	NEW YEARS EVE EXT. #12	638	131	2731	379	9	T18S	R12E
A MC 14730	NEW YEARS EVE EXT. #13	638	132	2731	380	9	T18S	R12E
A MC 14731	NEW YEARS EVE EXT. #14	641	66	2731	381	9	T18S	R12E
A MC 14732	NEW YEARS EVE EXT. #15	638	133	2731	382	9	T18S	R12E
A MC 14733	NEW YEARS EVE EXT. #16	638	138	2747	206	8	T18S	R12E
A MC 14734	NEW YEARS EVE EXT. #17	638	129	2731	384	8	T18S	R12E
A MC 14735	NEW YEARS EVE EXT. #18	638	135	2731	385	8	T18S	R12E
A MC 14736	NEW YEARS EVE EXT. #19	638	130	2731	386	9	T18S	R12E
A MC 14737	NEW YEARS EVE EXT. #20	638	134	2731	387	8	T18S	R12E
A MC 14738	NEW YEARS EVE EXT. #21	638	137	2731	388	4	T18S	R12E
A MC 14739	NEW YEARS EVE EXT. #22	638	136	2747	205	8	T18S	R12E
A MC 14740	OAKIE #1	821	79	1079	538	20	T18S	R11E
A MC 14741	OAKIE #6	821	84	1079	539			
A MC 14742	OAKIE #9	821	87	1079	540	20	T18S	R12E
A MC 14743	OAKIE NO. 21	2302	199			20	T18S	R12E
A MC 14744	OAKIE NO. 22	2302	200			20	T18S	R12E
A MC 14745	OAKIE NO. 23	2302	201			20	T18S	R12E
A MC 14746	OAKIE NO. 24	2302	202			20	T18S	R12E
A MC 14747	OAKIE NO. 25	2302	203			20	T18S	R12E
A MC 14748	OAKIE NO. 26	2302	204			20	T18S	R12E
A MC 14749	OAKIE NO. 27	2302	205			20	T18S	R12E
A MC 14750	OCTOBER NO. 2	2469	245			12	T18S	R12E

409 [Signature]

AUG 22 9 42 AM '97

ARIZONA
STATE OFFICE
PHOENIX, ARIZONA

BLM SERIAL #	Claim Name	Original Recording		Amended Recording		Map Location Reference		
		Book	Page	Book	Page	Sec	Twshp	Rnge
A MC 14751	PANA BLANCA EXT. NO. 1	784	62	2379	301	6	T18S	R12E
A MC 14752	PANA BLANCA EXT. NO. 2	784	63	2379	302	7	T18S	R12E
A MC 14753	PANA BLANCA EXT. NO. 3	784	64	2379	303	6	T18S	R12E
A MC 14754	PANA BLANCA EXT. NO. 4	784	65	2379	304	6	T18S	R12E
A MC 14755	PANA BLANCA EXT. NO. 5	784	66	2556	374	7	T18S	R12E
A MC 14756	PANA BLANCA EXTENTION #6	784	68	2379	306	7	T18S	R12E
A MC 14757	PANA BLANCA EXTENTION #7	784	67	2556	375	7	T18S	R12E
A MC 14758	PANA BLANCA EXT. NO. 8	784	69	2379	308	12	T18S	R11E
A MC 14759	P. B. NO. 2	2314	299	2444	238	7	T18S	R12E
A MC 14760	P. B. NO. 5	2330	287	2384	183	6	T18S	R12E
A MC 14761	P. B. NO. 8	2380	290			8	T18S	R12E
A MC 14762	PENA BLANCA #5	681	235	2379	294	5	T18S	R12E
A MC 14763	PLADA #1	2731	365			8	T18S	R12E
A MC 14764	PLADA #2	2731	366			9	T18S	R12E
A MC 14765	PLADA #3	2731	367	2747	207	8	T18S	R12E
A MC 14766	PLADA #4	2731	368			9	T18S	R12E
A MC 14767	PLADA #5	2731	369			9	T18S	R12E
A MC 14768	PLADA #6	2731	370	2769	82	9	T18S	R12E
A MC 14769	QUARTZ HILL #3	1648	569	2485	362	18	T18S	R12E
A MC 14770	RED HILL EXTENSION #1	512	411	1072	586			
A MC 14771	RED HILL EXTENSION #2	512	412	1003	382			
A MC 14772	RED HILL EXTENSION #3	512	413	1049	254			
A MC 14773	RED HILL EXTENSION #6	646	241	1063	575	17	T18S	R12E
A MC 14774	RED HILL EXTENSION #7	646	242	1072	587	20	T18S	R12E
A MC 14775	RED HILL EXTENSION #10	646	244	1072	588	20	T18S	R12E
A MC 14776	RED HILL EXTENSION #11	646	245	1063	572	20	T18S	R12E
A MC 14777	RED HILL EXTENSION #12	646	246	1063	573	20	T18S	R12E
A MC 14778	RED HILL EXTENSION #13	646	247	1049	256	17	T18S	R12E
A MC 14779	RED HILL EXTENSION #17	821	78	1049	257	17	T18S	R12E
A MC 14781	RESERVE NO. 7	822	486			10	T18S	R12E
A MC 14782	RESERVE NO. 8	822	487			10	T18S	R12E
A MC 14783	RESERVE NO. 9	822	488			10	T18S	R12E
A MC 14784	RESERVE NO. 10	822	489			10	T18S	R12E
A MC 14785	RESERVE NO. 11	822	490			15	T18S	R12E
A MC 14786	RESERVE NO. 12	822	491			10	T18S	R12E
A MC 14787	RESERVE NO. 13	822	492			15	T18S	R12E
A MC 14788	RESERVE NO. 14	822	493			10	T18S	R12E
A MC 14789	RESERVE #15	822	494	1154	188	15	T18S	R12E
A MC 14790	RESERVE #16	923	581			15	T18S	R12E
A MC 14791	RESERVE #17	923	592			15	T18S	R12E
A MC 14792	RESERVE #18	923	593			15	T18S	R12E
A MC 14793	RESERVE #19	923	594	1154	189	15	T18S	R12E
A MC 14794	RESERVE #20	923	595			15	T18S	R12E
A MC 14795	RESERVE #21	923	596			15	T18S	R12E
A MC 14796	RESERVE #22	932	353			15	T18S	R12E
A MC 14797	RESERVE #23	923	582			15	T18S	R12E
A MC 14798	RESERVE #24	923	583			15	T18S	R12E
A MC 14799	RESERVE #25	923	584			15	T18S	R12E
A MC 14800	RESERVE #26	923	585			15	T18S	R12E

49 ~~2~~ 29M

RECEIVED
BUREAU OF
LAND MANAGEMENT EXHIBIT A

Date: 08/05/1997

Time: 14:52:25

Page: 5 of 6

County: PIMA, State: ARIZONA

AUG 22 9 42 AM '97

ARIZONA
STATE OFFICE
PHOENIX, ARIZONA

BLM SERIAL #	Claim Name	Original Recording		Amended Recording		Map Location Reference		
		Book	Page	Book	Page	Sec	Twshp	Rnge
A MC 14801	RESERVE #27	923	586			15	T18S	R12E
A MC 14802	RESERVE #28	923	587			15	T18S	R12E
A MC 14803	RESERVE #29	935	566			15	T18S	R12E
A MC 14804	RESERVE #30	923	588			15	T18S	R12E
A MC 14805	RESERVE #31	923	589			15	T18S	R12E
A MC 14806	RESERVE #32	923	590			15	T18S	R12E
A MC 14807	RESERVE #33	923	591			15	T18S	R12E
A MC 14808	RESERVE #34	935	565			15	T18S	R12E
A MC 14809	RESERVE NO. 36 FRACTION	2302	215			15	T18S	R12E
A MC 14810	RESERVE NO. 37 FRACTION	2302	216			15	T18S	R12E
A MC 14811	RESERVE NO. 38 FRACTION	2302	217			15	T18S	R12E
A MC 14812	RESERVE NO. 39 FRACTION	2302	218			15	T18S	R12E
A MC 14813	SEPT. NO 4	2331	291			6	T18S	R12E
A MC 14814	SEPT. NO 5	2331	290			12	T18S	R11E
A MC 14815	SEPT. NO 6	2331	289			12	T18S	R11E
A MC 14816	TINAJA #3	836	404	1063	578	15	T18S	R12E
A MC 14817	TINAJA #4	836	405	1063	579	21	T18S	R12E
A MC 14818	TINAJA #5	836	406	1063	580	21	T18S	R12E
A MC 14821	TINAJA #9	836	410	1063	581	21	T18S	R12E
A MC 14822	TINAJA #10	836	411	1063	582	21	T18S	R12E
A MC 14823	TINAJA #11	836	412	1072	589	21	T18S	R12E
A MC 14824	TINAJA #12	836	413	1063	583	21	T18S	R12E
A MC 14825	TINAJA NO. 14	883	17			21	T18S	R12E
A MC 14826	TINAJA #16	915	298	1089	153	15	T18S	R12E
A MC 14827	TINAJA NO. 19	2302	207			21	T18S	R12E
A MC 14828	TINAJA NO. 20	2302	208			21	T18S	R12E
A MC 14829	TINAJA NO. 21	2302	209			21	T18S	R12E
A MC 14830	TINAJA NO. 22	2302	210			21	T18S	R12E
A MC 14831	TINAJA NO. 23	2302	211			21	T18S	R12E
A MC 14832	TINAJA NO. 24	2302	212			22	T18S	R12E
A MC 14833	TINAJA NO. 25	2302	213			21	T18S	R12E
A MC 14834	TINAJA NO. 26	2302	214			22	T18S	R12E
A MC 14835	VIRGINIA #1	1734	53	1746	522	17	T18S	R12E
A MC 14836	VIRGINIA #2	1734	54	1746	523	17	T18S	R12E
A MC 14837	VIRGINIA #3	1734	55	1746	524	17	T18S	R12E
A MC 14838	VIRGINIA #4	1734	56	1748	571	17	T18S	R12E
A MC 267423	ANTICIPATION # 9	8011	2117			10	T18S	R12E
A MC 267424	ANTICIPATION #10	8011	2120			10	T18S	R12E
A MC 267425	ANTICIPATION #20	8011	2123			10	T18S	R12E
A MC 267426	ANTICIPATION #24	8011	2125			15	T18S	R12E
A MC 267427	TINAJA NO. 6	8011	2135			22	T18S	R12E
A MC 267428	TINAJA NO. 7	8011	2133			21	T18S	R12E
A MC 267429	COPPER EMPIRE #1	8011	2127			9	T18S	R12E
A MC 267430	JULY NO. 5	8011	2129			10	T18S	R12E
A MC 267431	RESERVE #3	8011	2131			10	T18S	R12E
A MC 343969	OXHIDE 1	10401	205			6	T18S	R12E
A MC 343970	OXHIDE 2	10401	207			6	T18S	R12E
A MC 343971	OXHIDE 3	10401	209			6	T18S	R12E
A MC 343972	OXHIDE 4	10401	211			6	T18S	R12E

EXHIBIT A

BLM SERIAL #	Claim Name	Original Recording		Amended Recording		Map Location Reference		
		Book	Page	Book	Page	Sec	Twshp	Rnge
A MC 343973	OXHIDE 5	10401	213			6	T18S	R12E
A MC 343974	OXHIDE 6	10401	215			6	T18S	R12E
A MC 343975	OXHIDE 7	10401	217			6	T18S	R12E
A MC 343976	OXHIDE 8	10401	219			6	T18S	R12E
A MC 343977	OXHIDE 9	10401	221			6	T18S	R12E
A MC 343978	OXHIDE 10	10401	223			6	T18S	R12E
A MC 343979	OXHIDE 11	10401	225			6	T18S	R12E
A MC 343980	OXHIDE 12	10401	227			6	T18S	R12E
A MC 343981	OXHIDE 13	10401	229			6	T18S	R12E
A MC 343982	OXHIDE 14	10401	231			6	T18S	R12E
A MC 343983	OXHIDE 15	10401	233			6	T18S	R12E
A MC 343984	OXHIDE 16	10401	235			6	T18S	R12E
A MC 343985	OXHIDE 17	10401	237			6	T18S	R12E
A MC 343986	OXHIDE 18	10401	239			6	T18S	R12E
A MC 343987	OXHIDE 19	10401	241			6	T18S	R12E
A MC 343988	OXHIDE 20	10401	243			6	T18S	R12E
A MC 343989	OXHIDE 21	10401	245			6	T18S	R12E
A MC 343990	OXHIDE 22	10401	247			6	T18S	R12E
A MC 343991	OXHIDE 23	10401	249			6	T18S	R12E
A MC 343992	OXHIDE 24	10401	251			6	T18S	R12E
A MC 343993	OXHIDE 25	10401	253			6	T18S	R12E
A MC 343994	OXHIDE 26	10401	255			6	T18S	R12E
A MC 343995	OXHIDE 27	10401	257			6	T18S	R12E
A MC 343996	OXHIDE 28	10401	259			6	T18S	R12E
A MC 343997	OXHIDE 29	10401	261			6	T18S	R12E
A MC 343998	OXHIDE 30	10401	263			6	T18S	R12E
A MC 343999	OXHIDE 31	10401	265			6	T18S	R12E
A MC 344000	OXHIDE 32	10401	267			6	T18S	R12E
A MC 344001	OXHIDE 33	10401	269			6	T18S	R12E
A MC 344002	OXHIDE 34	10401	271			6	T18S	R12E
A MC 344003	OXHIDE 35	10401	273			6	T18S	R12E
A MC 344004	OXHIDE 36	10401	275			6	T18S	R12E

Total Number of Claims : 277

RECEIVED
 BUREAU OF
 LAND MANAGEMENT
 ARIZONA
 STATE OFFICE
 PHOENIX, ARIZONA
 Aug 22 9 42 AM '97

3h PM

UNITED STATES
DEPARTMENT OF THE INTERIOR
BUREAU OF LAND MANAGEMENT

RECEIPT AND ACCOUNTING ADVICE

NO. 2372489

SM/AZ

08/22/97

Subject: CLAIM MAINTENANCE FEE 1998 (277)

2 57 13

27,700.00

Applicant:

CYPRUS AMAX MINERALS CO.
9100 E. MINERAL CIRCLE
P. O. BOX 3299
ENGLEWOOD, CO 80155-3299

SAME - CK #029667

Remitter: 303-643-5000

Assignor:

LEASE MANAGEMENT DATA									
<input type="checkbox"/> NEW <input type="checkbox"/> UPDATE <input type="checkbox"/> PAYMENT									
ORIGINAL SERIAL NO.	ASG.	TYPE	ST.	CTY.	FUND SYMBOL			ACRES/UNITS	RATE
AMC 14600, ET AL									
AMOUNT	ANV. DATE	EXP. DATE	BILL CYC.	S/C	DISTRICT	NEXT BILL	MISC. DATA	U of M	ACTUAL UNITS
ASSIGNMENT SERIAL NO.	ASG.	TYPE	ST.	CTY.	FUND SYMBOL			ACRES/UNITS	RATE
AMOUNT	ANV. DATE	EXP. DATE	BILL CYC.	S/C	DISTRICT	NEXT BILL	MISC. DATA	U of M	ACTUAL UNITS

APPLY REMITTANCE			
ACTION	FUND SYMBOL	CTY.	AMOUNT
FILING FEE			
RENTAL			
UNEARNED			
REFUND			
TOTAL			
AMOUNT DUE			

Remarks:

BY: _____ DATE: _____

Lease in Escrow?
 KGS?
 Auto Escalates?
 Auto Renew?

Of Interest?
 Operating Rights?
 Operator
 Bond Filed?

FOR MMS USE ONLY

BILLEE NUMBER	FOREST REFUGE
OCS SECTION CODE	

NOTICE!!

These documents have been scanned!

Do not place un-scanned documents beneath this notice!

Do not remove this notice from this file!

GPO Jacket No. 560-102
Print Order 61540
Rise Business Services, LLC
Job=AZ15 7/15/2019



Box Number= AZ15158



Claim Begin-End: AMC343969-AMC344004

5 Miscellaneous



AZ15158-2

AMC343903-AMC344575

UNITED STATES
DEPARTMENT OF THE INTERIOR
BUREAU OF LAND MANAGEMENT

RECEIPT AND ACCOUNTING ADVICE

NO. 2296404 04

TC/AZ 01/03/97

Subject: LOCATION & SERVICE FEE 1997 2 2 11 900.00
 Applicant: CLAIM MAINTENANCE FEE 1997 - 36 2 2 12 360.00
 McLAIN AERIAL INC 2 2 13 3,600.00
 720 W PRINCE
 TUCSON AZ 85705

Remitter: CK 13877
520-887-7272

ENTERED IN COMPUTER

2/3/97 *Spins*

LEASE MANAGEMENT DATA NEW UPDATE PAYMENT

ORIGINAL SERIAL NO.	ASG.	TYPE	ST.	CTY.	FUND SYMBOL	ACRES/UNITS	RATE
AMC 343969-344004							

AMOUNT	ANV. DATE	EXP. DATE	BILL CYC.	S/C	DISTRICT	NEXT BILL	MISC. DATA	U of M	ACTUAL UNITS

ASSIGNMENT SERIAL NO.	ASG.	TYPE	ST.	CTY.	FUND SYMBOL	ACRES/UNITS	RATE

AMOUNT	ANV. DATE	EXP. DATE	BILL CYC.	S/C	DISTRICT	NEXT BILL	MISC. DATA	U of M	ACTUAL UNITS

APPLY REMITTANCE

ACTION	FUND SYMBOL	CTY.	AMOUNT
FILING FEE			
RENTAL			
UNEARNED			
REFUND			
TOTAL			
AMOUNT DUE			

Remarks:

BY: _____ DATE: _____

Lease in Escrow?
 KGS?
 Auto Escalates?
 Auto Renew?

Of Interest?
 Operating Rights?
 Operator
 Bond Filed?

FOR MMS USE ONLY		
BILLEE		FOREST REFUGE
NUMBER		
OCS SECTION		
CODE		

NOTICE!!

These documents have been scanned!

Do not place un-scanned documents beneath this notice!

Do not remove this notice from this file!

GPO Jacket No. 560-102
Print Order 61540
Rise Business Services, LLC
Job=AZ15 7/15/2019



Box Number= AZ15158



Claim Begin-End: AMC343969-AMC344004

6 Location Notices-Amendments and Supporting Documents



AZ15158-2

AMC343903-AMC344575

MINING CLAIM STATUS REPORT

Lead Serial No. A MC 343969 THROUGH A MC 344004

No. of Lode Claims 36

STATUS CHECKED BY _____
Enter Action Code 669

No. of Placer Claims _____

No. of Association Placer _____
(Not Enough Locators Send Form Ltr.)

MTP CHECKED _____
(Reduced Size Copy Enclosed)

No. of Mill Sites _____

ORCA GEO CHECKED _____
(Copy Enclosed)

No. of Tunnel Sites _____

Timely Filed YES NO

WILDERNESS (WA) AREA CHECKED _____

Service Charge Correct YES NO
(This is Curable)

WHICH WA _____

Location Fee Correct YES NO

Maintenance Fee Correct YES NO

Amount Paid \$ 4860.00

Shortage \$ 0 Overage \$ 0

Over-the-Counter ✓ Mail _____

- treated like mail!

Township(s) T. 18S

Range(s) R. 12E

Section(s) S. 5

GENERAL JURISDICTION OF: BLM _____ (or) WHICH NATIONAL FOREST _____

Enter Code 880 On Split Estate Land (Show Type of Patent - SX, PX, SRHE etc)

Enter Code 267 For Stockraising Homestead When Proper Notice Has Been Filed

STATUS.

CLAIMS PARTIALLY VOID: Private Minerals _____ Withdrawn _____ Other _____

CLAIMS VOID: Private Minerals _____ Withdrawn _____ Other _____

ADD: DATE RECEIVED, ACTION CODE 482, IN REMARKS: 1995, 1996, 1997, 1998

SPECIAL INSTRUCTIONS FOR DATA INPUT: _____

COMMENTS _____

F. ANN RODRIGUEZ, RECORDER
RECORDED BY: DDA
DEPUTY RECORDER
1969 ROOF



DOCKET: 10401
PAGE: 205
NO. OF PAGES: 2
SEQUENCE: 96176579
LOCATN: 10/16/96
09:08:00

W
MCLAIN AERIAL INC
720 W PRINCE ROAD

TUCSON AZ 85705

ENVELOPE
AMOUNT PAID \$ 9.00

RECEIVED
ARIZONA
JAN 3 10 52 AM '97

**NOTICE OF LOCATION
LODE**


NOTICE IS HEREBY GIVEN that the OXIDE 1 lode mining claim, more fully described below, is hereby located by CYPRUS SIERRITA CORPORATION, a Delaware corporation, whose address is P.O. Box 527, Green Valley, Arizona 85622-0527.

The length of this claim is approximately 1499 feet and the width is approximately 580 feet and the general course of this claim is North - South. This claim is situated in the Pima Mining District, Pima County, Arizona. This claim runs from the location monument on which this notice is posted approximately 50 feet in a South direction to the South end center monument and approximately 1449 feet in a North direction to the North end center monument and is also marked by six additional monuments, one at each corner and one at the center of each endline of the claim, making the claim in the form of a parallelogram. The location monument at which this notice is posted is situated within Section 6, T. 18 S., R. 12 E., G. & S. R. M., and this claim encompasses portion of the NE 1/4 of said Section 6, T. 18 S., R. 12 E.

The S.E. corner of this claim is located N. 58°43' W., 7177 ft. distance from the southeast corner of Section 5, T. 18 S., R. 12 E.

DATED AND POSTED on the ground this 11TH, day of October, 1996.


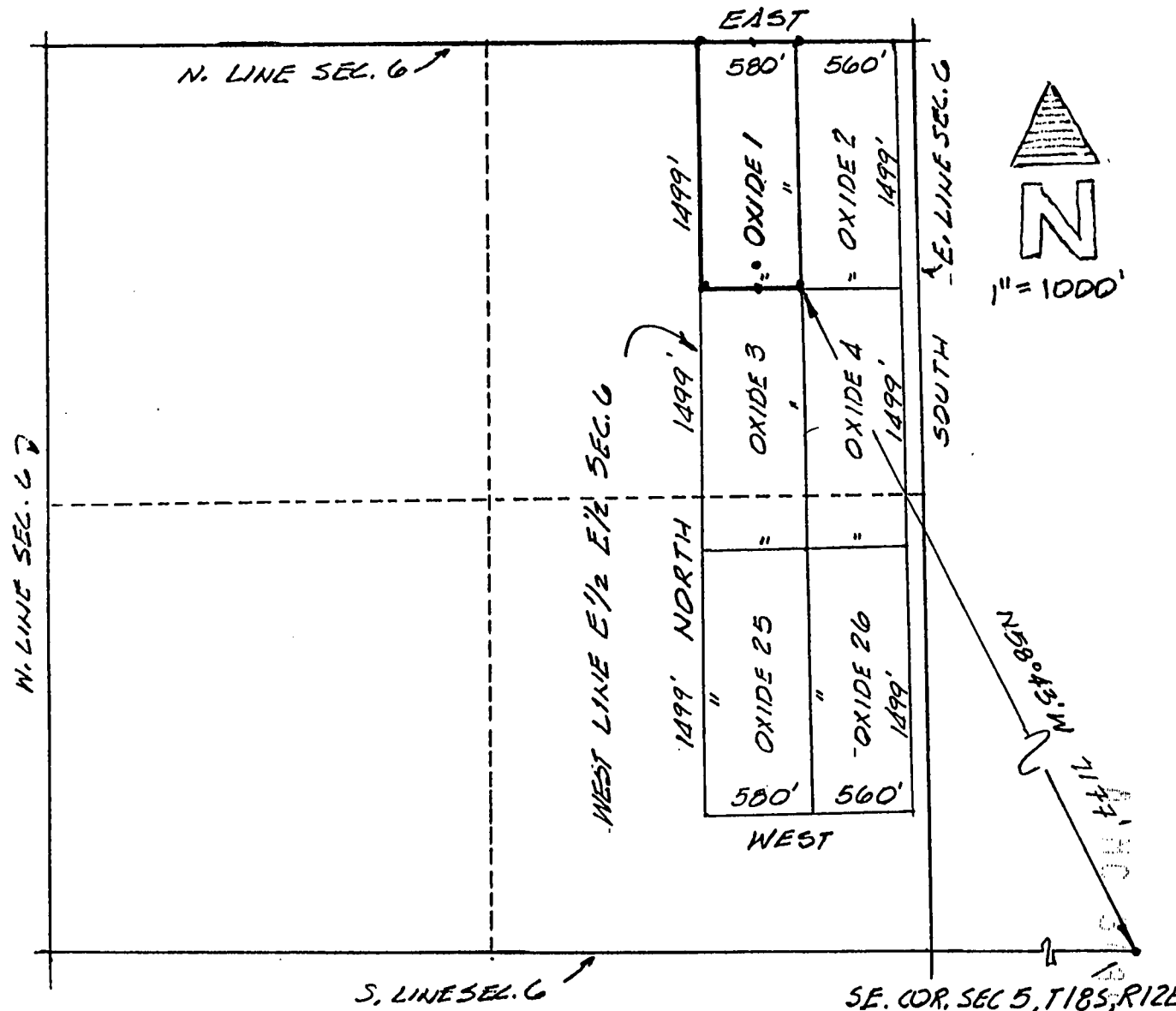
CYPRUS SIERRITA CORPORATION

By: 
Agent

NO 348969

RECEIVED
 JUN 3 10 52 AM '98

MAP OR PLAT OF LODE MINING CLAIM, SECTION 6, T.18 S., R.12 E.,
 G&SRM, PIMA COUNTY, ARIZONA.



ALL CLAIM CORNERS, END CENTERS AND LOCATION POINTS ARE
 MONUMENTED WITH CAPPED PVC, 2 INS. DIAM., 5 FT. IN LENGTH.

F. ANN RODRIGUEZ, RECORDER
RECORDED BY: DDA
DEPUTY RECORDER
1969 ROOF



SET: 10401
NO. OF PAGES: 207
SEQUENCE: 96176580
10/16/96
LOCATN 09:08:00
ENVELOPE
AMOUNT PAID \$ 9.00

W
MCLAIN AERIAL INC
720 W PRINCE ROAD

TUCSON AZ 85705

RECEIVED
JAN 3 10 52 AM '97

**NOTICE OF LOCATION
LODE**

NOTICE IS HEREBY GIVEN that the OXIDE 2 lode mining claim, more fully described below, is hereby located by CYPRUS SIERRITA CORPORATION, a Delaware corporation, whose address is P.O. Box 527, Green Valley, Arizona 85622-0527.

The length of this claim is approximately 1499 feet and the width is approximately 560 feet and the general course of this claim is North - South. This claim is situated in the Pima Mining District, Pima County, Arizona. This claim runs from the location monument on which this notice is posted approximately 50 feet in a South direction to the South end center monument and approximately 1449 feet in a North direction to the North end center monument and is also marked by six additional monuments, one at each corner and one at the center of each endline of the claim, making the claim in the form of a parallelogram. The location monument at which this notice is posted is situated within Section 6, T. 18 S., R. 12 E., G. & S. R. M., and this claim encompasses portion of the NE 1/4 of said Section 6, T. 18 S., R. 12 E.

The S.W. corner of this claim is located N. 58°43' W., 7177 ft. distance from the southeast corner of Section 5, T. 18 S., R. 12 E.

DATED AND POSTED on the ground this 11TH, day of October, 1996.

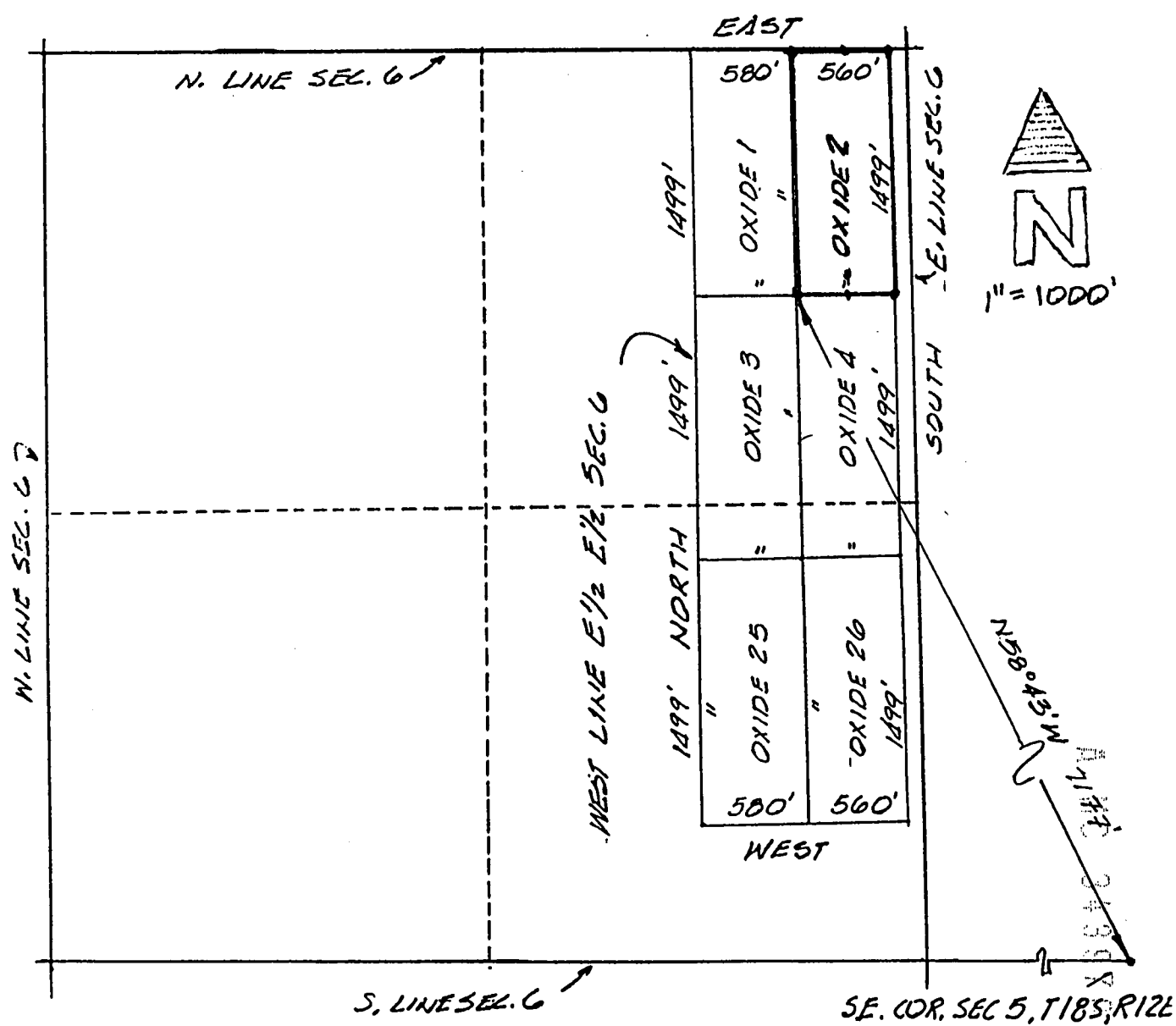
CYPRUS SIERRITA CORPORATION

By: 
Agent

HC 349970

RECEIVED
 ARIZONA DEPARTMENT OF
 JAN 3 10 52 AM '97

MAP OR PLAT OF LODE MINING CLAIM, SECTION 6, T.18 S., R.12 E.,
 G&SRM, PIMA COUNTY, ARIZONA.



ALL CLAIM CORNERS, END CENTERS AND LOCATION POINTS ARE
 MONUMENTED WITH CAPPED PVC, 2 INS. DIAM., 5 FT. IN LENGTH.

F. ANN RODRIGUEZ, RECORDER
RECORDED BY: DDA
DEPUTY RECORDER
1969 ROOF



DOCKET: 10401
PAGE: 209
NO. OF PAGES: 2
SEQUENCE: 96176581
LOCATN: 10/16/96
09:08:00
ENVELOPE
AMOUNT PAID \$ 9.00

W
MCLAIN AERIAL INC
720 W PRINCE ROAD
TUCSON AZ 85705

RECEIVED
JAN 3 10 53 AM '97

**NOTICE OF LOCATION
LODE**

NOTICE IS HEREBY GIVEN that the OXIDE 3 lode mining claim, more fully described below, is hereby located by CYPRUS SIERRITA CORPORATION, a Delaware corporation, whose address is P.O. Box 527, Green Valley, Arizona 85622-0527.

The length of this claim is approximately 1499 feet and the width is approximately 580 feet and the general course of this claim is North - South. This claim is situated in the Pima Mining District, Pima County, Arizona. This claim runs from the location monument on which this notice is posted approximately 50 feet in a South direction to the South end center monument and approximately 1449 feet in a North direction to the North end center monument and is also marked by six additional monuments, one at each corner and one at the center of each endline of the claim, making the claim in the form of a parallelogram. The location monument at which this notice is posted is situated within Section 6, T. 18 S., R. 12 E., G.& S. R. M., and this claim encompasses portion of the NE 1/4 and the SE 1/4 of said Section 6, T. 18 S., R. 12 E.

The N.E. corner of this claim is located N. 58°43' W., 7177 ft. distance from the southeast corner of Section 5, T. 18 S., R. 12 E.

DATED AND POSTED on the ground this 10TH, day of October, 1996.

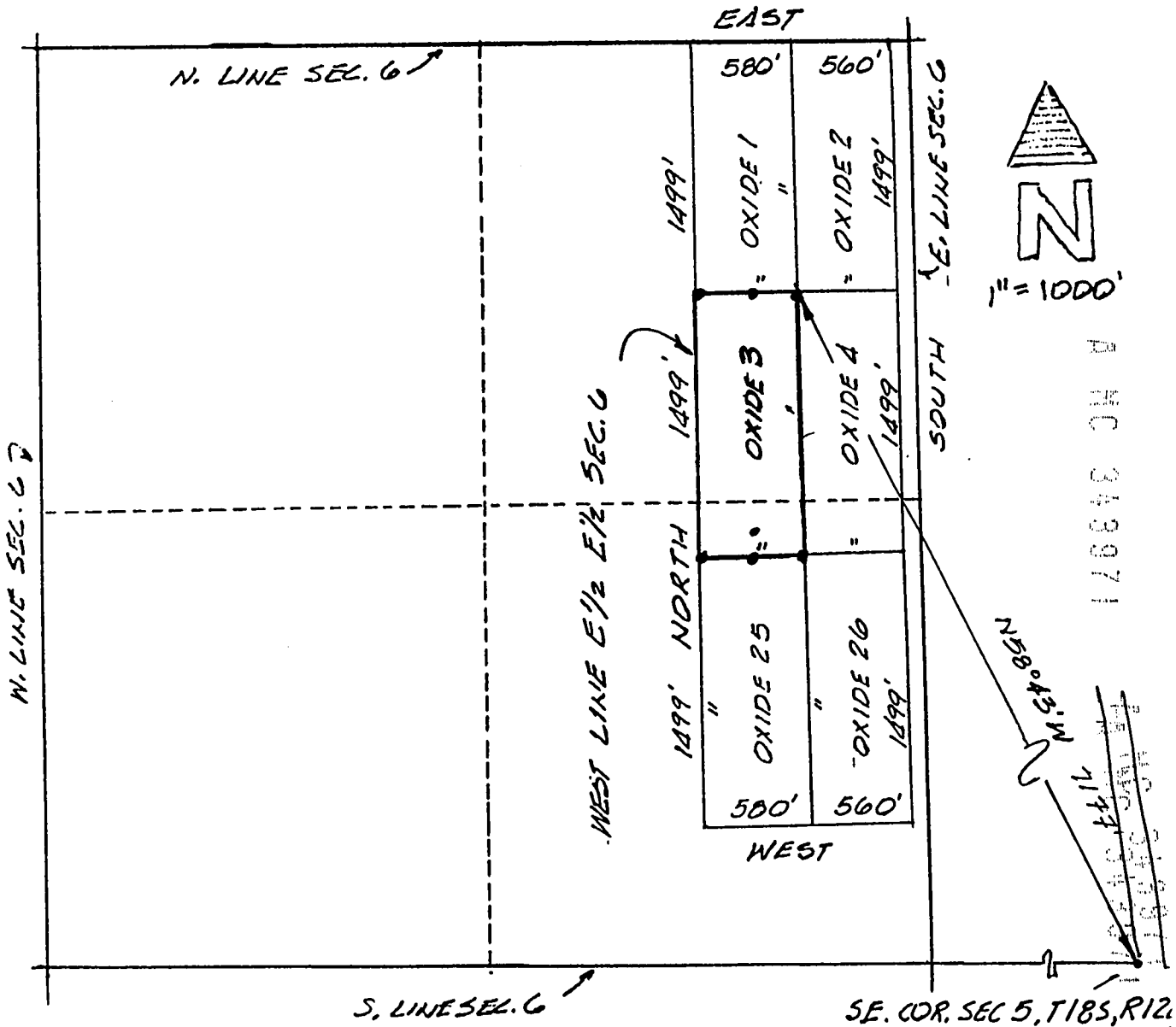
CYPRUS SIERRITA CORPORATION

By: [Signature]
Agent

REC 343971

RECEIVED
 ARIZONA
 JAN 3 10 53 AM 1971

MAP OR PLAT OF LODE MINING CLAIM, SECTION 6, T.18 S., R.12 E.,
 G&SRM, PIMA COUNTY, ARIZONA.



ALL CLAIM CORNERS, END CENTERS AND LOCATION POINTS ARE
 MONUMENTED WITH CAPPED PVC, 2 INS. DIAM., 5 FT. IN LENGTH.

F. ANN RODRIGUEZ, RECORDER
RECORDED BY: DDA
DEPUTY RECORDER
1969 ROOF



DOCUMENT: 10401
PAGE: 211
NO. OF PAGES: 2
SEQUENCE: 96176582
DATE: 10/16/96
LOCATN: 09:08:00

W
MCLAIN AERIAL INC
720 W PRINCE ROAD

TUCSON AZ 85705

ENVELOPE
AMOUNT PAID \$ 9.00

RECEIVED
JAN 3 10 53 AM '97

**NOTICE OF LOCATION
LODE**

NOTICE IS HEREBY GIVEN that the OXIDE 4 lode mining claim, more fully described below, is hereby located by CYPRUS SIERRITA CORPORATION, a Delaware corporation, whose address is P.O. Box 527, Green Valley, Arizona 85622-0527.

The length of this claim is approximately 1499 feet and the width is approximately 560 feet and the general course of this claim is North - South. This claim is situated in the Pima Mining District, Pima County, Arizona. This claim runs from the location monument on which this notice is posted approximately 50 feet in a South direction to the South end center monument and approximately 1449 feet in a North direction to the North end center monument and is also marked by six additional monuments, one at each corner and one at the center of each endline of the claim, making the claim in the form of a parallelogram. The location monument at which this notice is posted is situated within Section 6, T. 18 S., R. 12 E., G.& S. R. M., and this claim encompasses portion of the NE 1/4 and the SE 1/4 of said Section 6, T. 18 S., R. 12 E.

The N.W. corner of this claim is located N. 58°43' W., 7177 ft. distance from the southeast corner of Section 5, T. 18 S., R. 12 E.

DATED AND POSTED on the ground this 10TH, day of October, 1996.

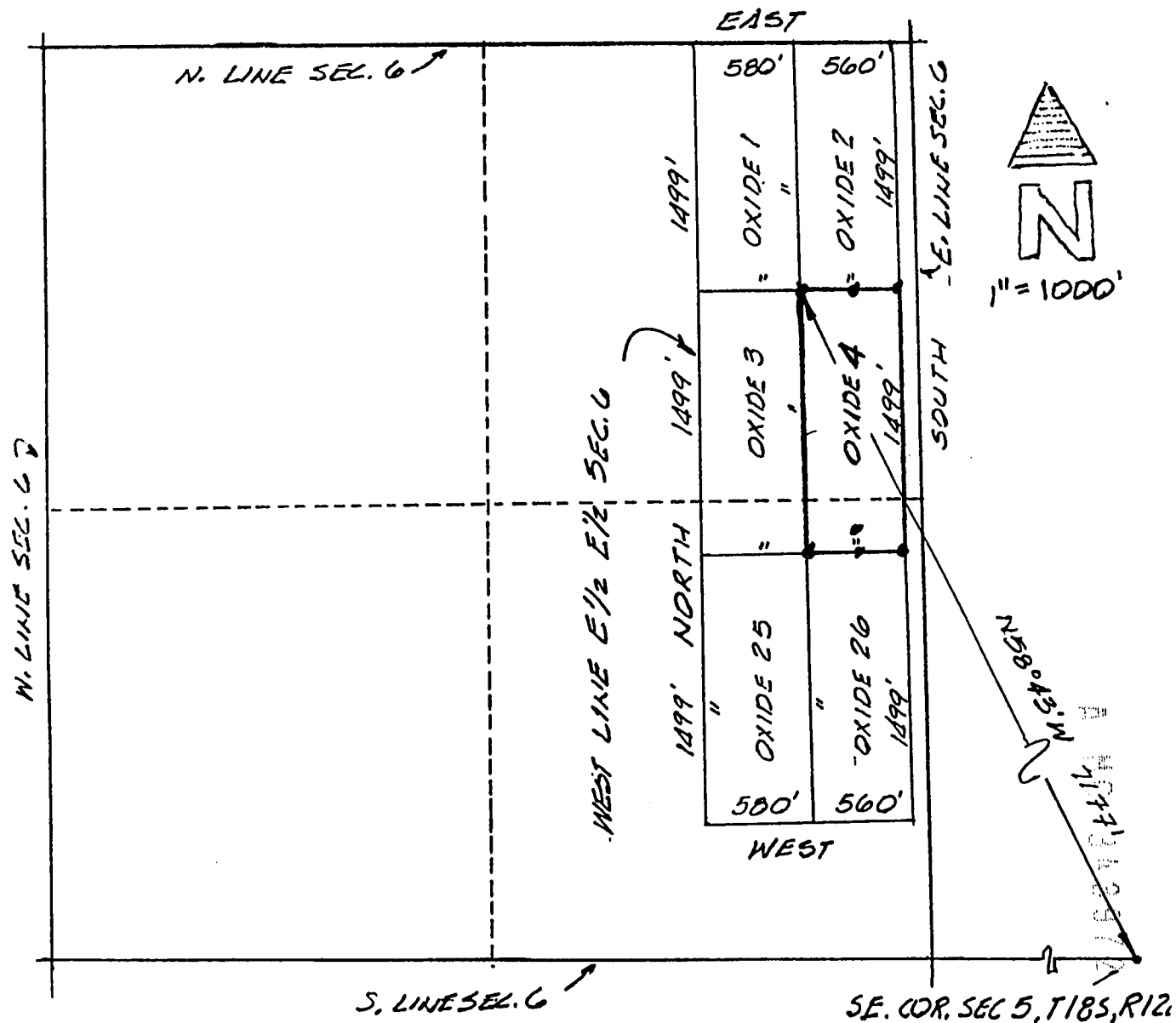
CYPRUS SIERRITA CORPORATION

By:
Agent

REC-40 342972

RECEIVED
 JAN 3 10 53 AM '09

MAP OR PLAT OF LODE MINING CLAIM, SECTION 6, T.18 S., R.12 E.,
 G&SRM, PIMA COUNTY, ARIZONA.



ALL CLAIM CORNERS, END CENTERS AND LOCATION POINTS ARE
 MONUMENTED WITH CAPPED PVC, 2 INS. DIAM., 5 FT. IN LENGTH.

F. ANN RODRIGUEZ, RECORDER
RECORDED BY: DDA
DEPUTY RECORDER
1969 ROOF



DEET: 10401
PAGE: 213
NO. OF PAGES: 2
SEQUENCE: 96176583
LOCATN 10/16/96
09:08:00

W
MCLAIN AERIAL INC
720 W PRINCE ROAD
TUCSON AZ 85705

ENVELOPE
AMOUNT PAID \$ 9.00

RECEIVED
ARIZONA
JAN 3 10 53 AM '97

**NOTICE OF LOCATION
LODE**

NOTICE IS HEREBY GIVEN that the **OXIDE 5** lode mining claim, more fully described below, is hereby located by **CYPRUS SIERRITA CORPORATION**, a Delaware corporation, whose address is P.O. Box 527, Green Valley, Arizona 85622-0527.

The length of this claim is approximately 1499 feet and the width is approximately 560 feet and the general course of this claim is North - South. This claim is situated in the Pima Mining District, Pima County, Arizona. This claim runs from the location monument on which this notice is posted approximately 50 feet in a South direction to the South end center monument and approximately 1449 feet in a North direction to the North end center monument and is also marked by six additional monuments, one at each corner and one at the center of each endline of the claim, making the claim in the form of a parallelogram. The location monument at which this notice is posted is situated within Section 5, T. 18 S., R. 12 E., G.& S. R. M., and this claim encompasses portion of the NW 1/4 of said Section 5, T. 18 S., R. 12 E., and the NE 1/4 of Section 6, T. 18 S., R. 12 E.

The S.E. corner of this claim is located N. 53°25' W., 6247 ft. distance from the southeast corner of said Section 5, T. 18 S., R. 12 E.

DATED AND POSTED on the ground this 11TH, day of October, 1996.

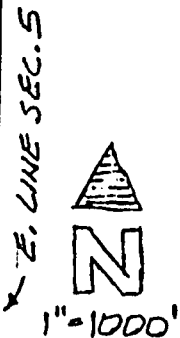
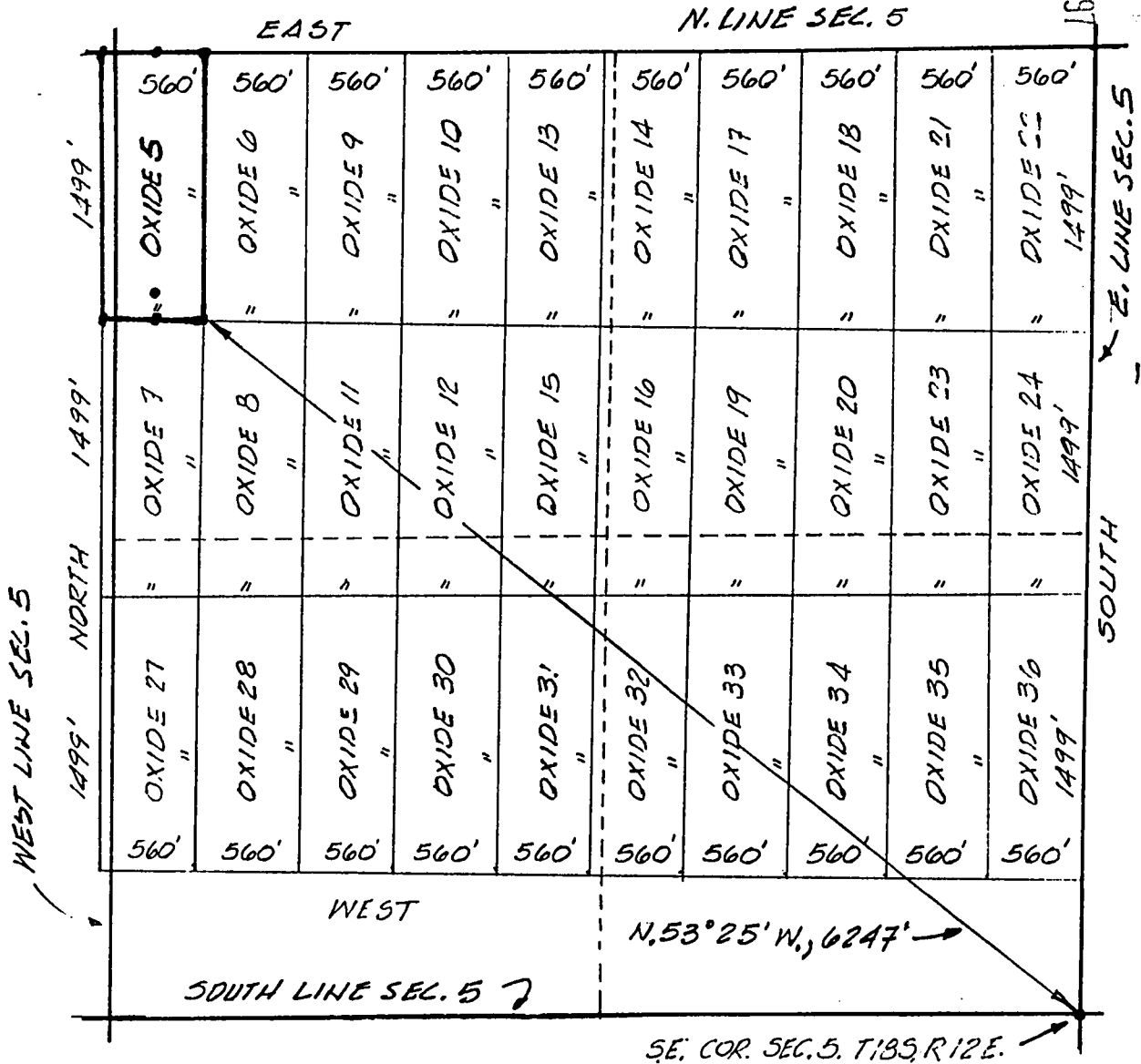
CYPRUS SIERRITA CORPORATION

By: [Signature]
Agent

REC
HC
343073

MAP OR PLAT OF LODE MINING CLAIM, SECTION 5 & PORTION OF SECTION 6, T.18 S., R.12 E., G&SRM, PIMA COUNTY, ARIZONA.

JAN 3 10 53 AM '97
 RECEIVED
 ASSESSOR'S OFFICE



P. MC 243973

ALL CLAIM CORNERS, END CENTERS AND LOCATION POINTS ARE MONUMENTED WITH CAPPED PVC, 2 INS. DIAM., 5 FT. IN LENGTH.

F. ANN RODRIGUEZ, RECORDER
RECORDED BY: DDA
DEPUTY RECORDER
1969 ROOF



DEET: 10401
FA: 215
NO. OF PAGES: 2
SEQUENCE: 96176584
10/16/96
LOCATN 09:08:00

W
MCLAIN AERIAL INC
720 W PRINCE ROAD

TUCSON AZ 85705

ENVELOPE
AMOUNT PAID \$ 9.00

RECEIVED
RIZON
JAN 3 10 54 AM '97

**NOTICE OF LOCATION
LODE**

NOTICE IS HEREBY GIVEN that the OXIDE 6 lode mining claim, more fully described below, is hereby located by CYPRUS SIERRITA CORPORATION, a Delaware corporation, whose address is P.O. Box 527, Green Valley, Arizona 85622-0527.

The length of this claim is approximately 1499 feet and the width is approximately 560 feet and the general course of this claim is North - South. This claim is situated in the Pima Mining District, Pima County, Arizona. This claim runs from the location monument on which this notice is posted approximately 50 feet in a South direction to the South end center monument and approximately 1449 feet in a North direction to the North end center monument and is also marked by six additional monuments, one at each corner and one at the center of each endline of the claim, making the claim in the form of a parallelogram. The location monument at which this notice is posted is situated within Section 5, T. 18 S., R. 12 E., G. & S. R. M., and this claim encompasses portion of the NW 1/4 of said Section 5, T. 18 S., R. 12 E.

The S.W. corner of this claim is located N. 53°25' W., 6247 ft. distance from the southeast corner of said Section 5, T. 18 S., R. 12 E.

DATED AND POSTED on the ground this 17th, day of October, 1996.

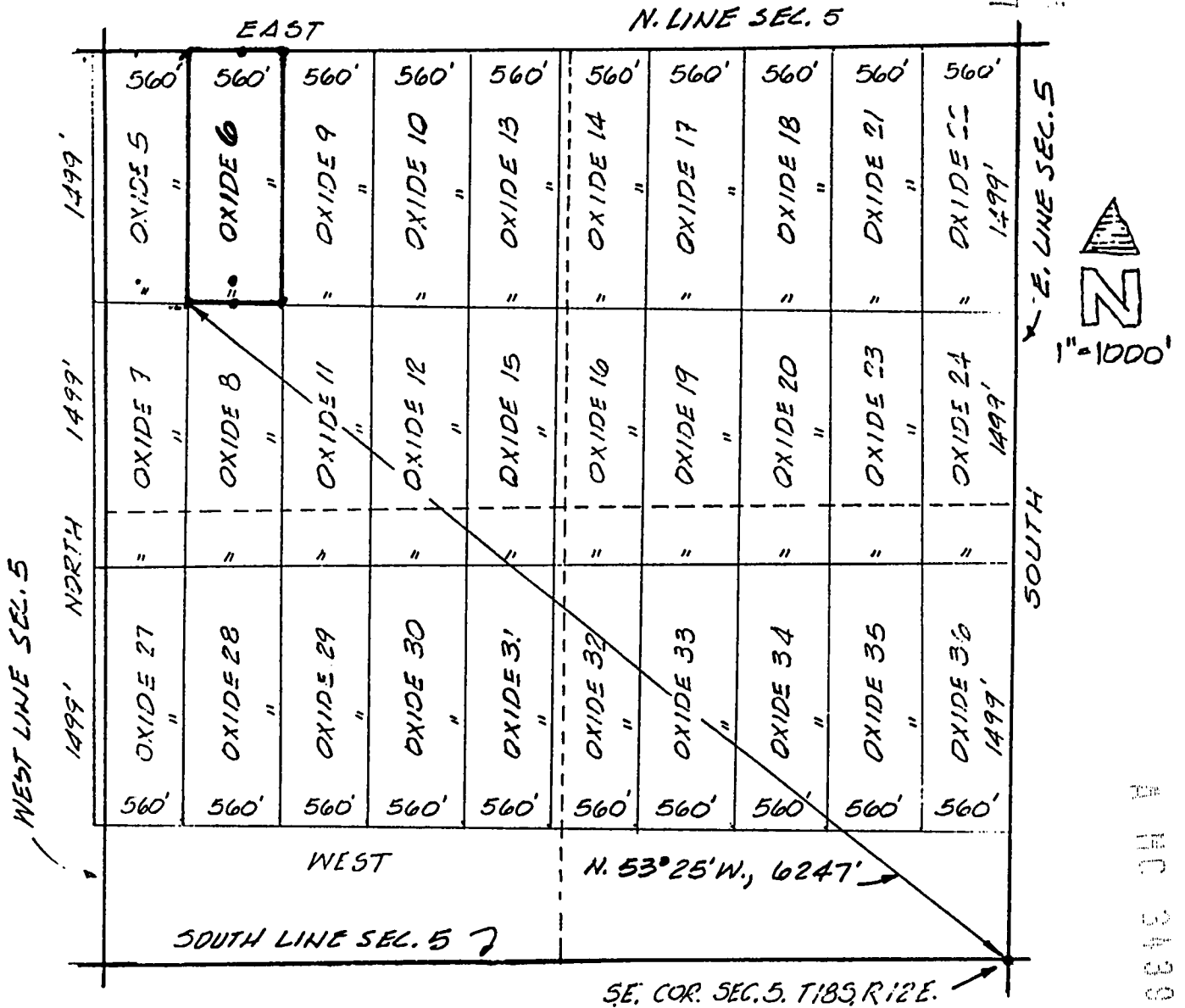
CYPRUS SIERRITA CORPORATION

By:
Agent

R MC 343974

MAP OR PLAT OF LODE MINING CLAIM, SECTION 5 & PORTION OF SECTION 6, T.18 S., R.12 E., G&SRM, PIMA COUNTY, ARIZONA.

RECEIVED
 JAN 3 10 11 AM '97



ALL CLAIM CORNERS, END CENTERS AND LOCATION POINTS ARE MONUMENTED WITH CAPPED PVC, 2 INS. DIAM., 5 FT. IN LENGTH.

F. ANN RODRIGUEZ, RECORDER
Recorded By: J
TY RECORDER
497



SEQUENCE: 20140440045
NO. PAGES: 3
ALOCAT 02/13/2014 8:14
MAIL
AMOUNT PAID: \$10.00

W
FREEPORT MCMORAN SIERRITA INC
PO BOX 527
GREEN VALLEY AZ 85622

After recording, please return to:
Arnold Velasco
Freeport-McMoRan Sierrita Inc.
PO BOX 527
Green Valley, AZ 85622

RECEIVED
BLM AZ STATE OFFICE
2014 MAR -4 A 10: 37
PHOENIX, ARIZONA

AMENDED NOTICE OF MINING LOCATION
(Lode)

NOTICE IS HEREBY GIVEN that the **Oxide 7** mining claim of record at the Arizona State Office of the Bureau of Land Management under serial number AMC343975, was amended by Freeport-McMoRan Sierrita Inc., a Delaware Corporation, the owner thereof, whose address is 6200 West Duval Mine Road Green Valley, Arizona, 85622. The date of original location and the recording of the location notice, and any amendments thereto, in the Official Records of Pima County, Arizona, are as follows:

<u>Date of location/amendment</u>	<u>Book</u>	<u>Page</u>
October 10, 1996	10401	217

The claim is situated in the West one-half of Section 05 and the East one-half of Section 06, Township 18 South, Range 12 East, G&SRM, in the Pima Mining District, Pima County, Arizona. The claim is approximately 1499 feet in length along the vein or deposit of mineral-bearing rock in place at the surface and 280 feet in width on each side of the centerline. The general course of this claim is North to South. The location monument, being a 2" X 2" X 5' wood post at which a copy of this notice is posted, is on the centerline, 50 feet in a Northerly direction from the Southerly end center monument and 1449 feet in a Southerly direction from the Northerly end center monument. The Southwest claim corner bears North 45 degrees, 34 minutes, 47 seconds East a distance of 7051.6 feet from a scribed stone survey monument at the West one-quarter corner of Section 07, Township 18 South, Range 12 East, G&SRM, Pima County, Arizona.

ENTERED
MAR 19 2014
BY: AT

The claim is bounded by other claims and the position of its boundaries in relation to its surrounding claims and public land survey system is shown on the map attached hereto and made a part hereof. The boundary of the claim is occupied by a monument of six 2" X 2" X 5' wooden posts, one at each corner of the claim and one at the center of each end line.

The purpose of this amended location is to exclude those portions of the claim situated in the South one-half of the Northwest quarter of Section 05, and the Southeast quarter of the Northeast quarter and the Northeast quarter of the Southeast quarter of Section 06, Township 18 South, Range 12 East, G&SRM, which excluded portions of the claim are hereby relinquished and which excluded area is shown on the map attached herein. The further purpose of this amendment is to otherwise correct any irregularities, errors or defects that may have existed or may exist in the original location or the record thereof, and to take up all available ground that may exist by virtue of adjustment of boundaries of adjoining claims. This amendment is made without waiving any rights acquired under and by virtue of the original location except as to those areas specifically excluded by this amendment.

DATED and posted on the ground this 23 day of January, 2014.

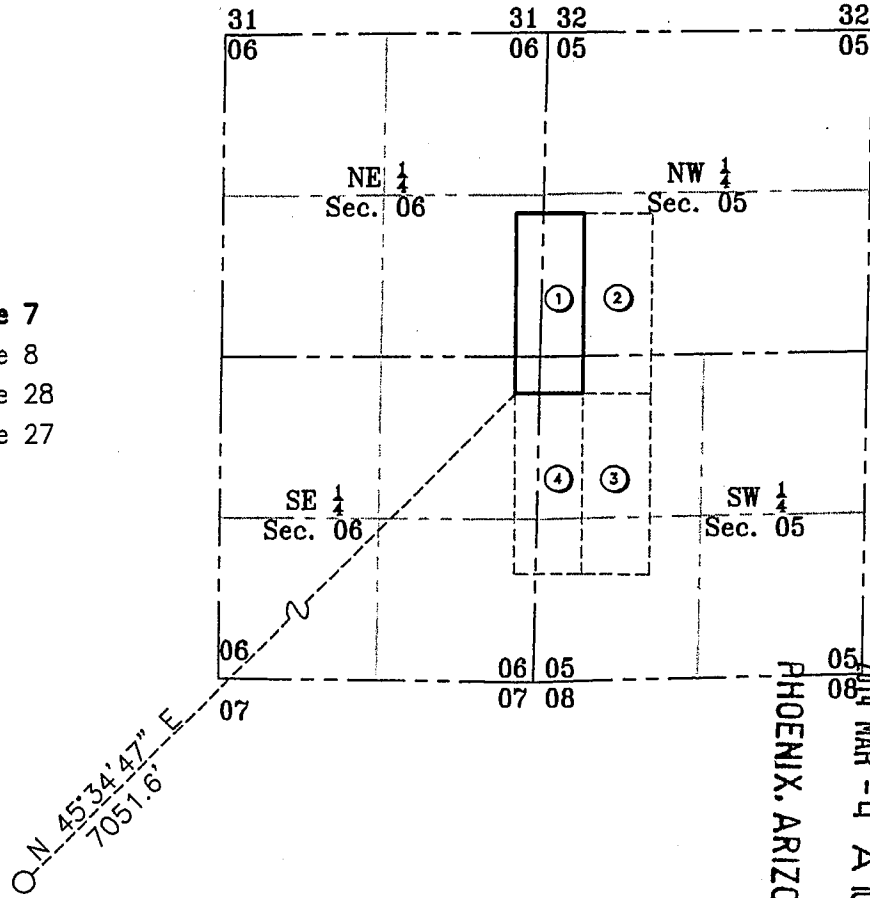
Freeport-McMoRan Sierrita Inc.,
a Delaware corporation

By:  _____
Agent

RECEIVED
DLM AZ STATE OFFICE
2014 MAR -4 A 10: 37
PHOENIX, ARIZONA

T 17 S, R 12 E, G&SRM, PIMA COUNTY, AZ.

- ① = Oxide 7
- ② = Oxide 8
- ③ = Oxide 28
- ④ = Oxide 27

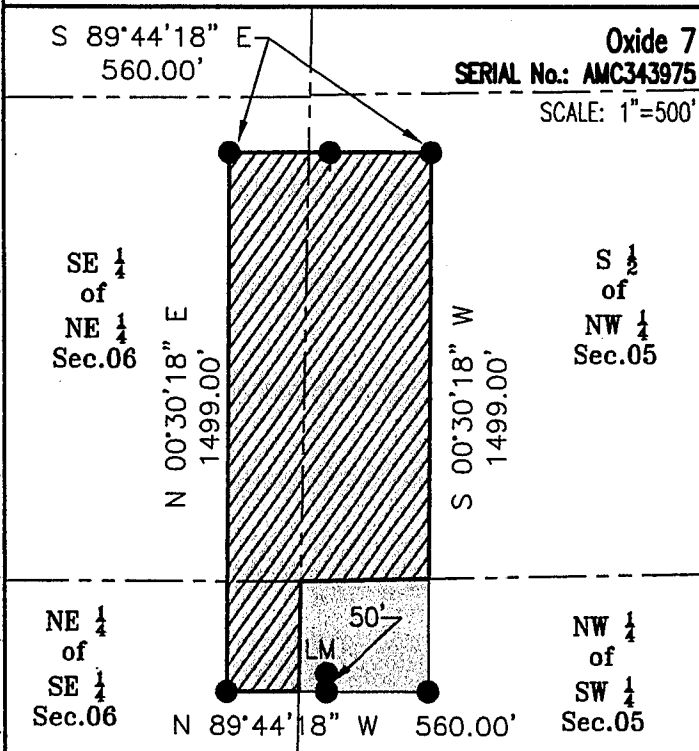


RECEIVED
 PIMA AZ STATE OFFICE
 MAR - 4 A 10:37
 PHOENIX, ARIZONA

○ = WEST ONE-QUARTER CORNER; SECTION 7 (SCRIBED STONE)
 T 18 S, R 12 E, G&SRM, PIMA COUNTY, AZ.

SCALE: 1"=1500'




F:\FREI30201\SURVEY\AMENDMENTS\AMC_343975-Oxide 7.dwg Oxide 7 Last Saved: 1/14/2014 By: Smorris Plotted: 1/14/2014 2:40:13 PM

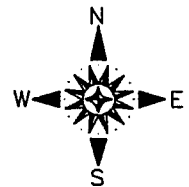


Oxide 7
 SERIAL No.: AMC343975
 SCALE: 1"=500'

EXHIBIT
Oxide 7
LODE CLAIM
 SERIAL No.: AMC343975

LEGEND

-  SUBJECT CLAIM
-  RELINQUISHMENT AREA
-  SECTION LINE
- LM LOCATION MONUMENT
- SECTION CORNER
- 2"X2" X 5' WOOD POST



F. ANN RODRIGUEZ, RECORDER
RECORDED BY: DDA
DEPUTY RECORDER
1969 ROOF



DEBIT: 10401
PAGE: 217
NO. OF PAGES: 2
SEQUENCE: 96176585
LOCATN: 10/16/96
09:08:00
ENVELOPE
AMOUNT PAID \$ 9.00

W
MCLAIN AERIAL INC
720 W PRINCE ROAD

TUCSON AZ 85705

RECEIVED
JAN 3 10 51 AM '97

**NOTICE OF LOCATION
LODE**

NOTICE IS HEREBY GIVEN that the OXIDE 7 lode mining claim, more fully described below, is hereby located by CYPRUS SIERRITA CORPORATION, a Delaware corporation, whose address is P.O. Box 527, Green Valley, Arizona 85622-0527.

The length of this claim is approximately 1499 feet and the width is approximately 560 feet and the general course of this claim is North - South. This claim is situated in the Pima Mining District, Pima County, Arizona. This claim runs from the location monument on which this notice is posted approximately 50 feet in a South direction to the South end center monument and approximately 1449 feet in a North direction to the North end center monument and is also marked by six additional monuments, one at each corner and one at the center of each endline of the claim, making the claim in the form of a parallelogram. The location monument at which this notice is posted is situated within Section 5, T. 18 S., R. 12 E., G.& S. R. M., and this claim encompasses portion of the NW 1/4 and the SW 1/4 of said Section 5, T. 18 S., R. 12 E., also the NE 1/4 and the SE 1/4 of Section 6, T. 18 S., R. 12 E.

The N.E. corner of this claim is located N. 53°25' W., 6247 ft. distance from the southeast corner of said Section 5, T. 18 S., R. 12 E.

DATED AND POSTED on the ground this 10TH, day of October, 1996.

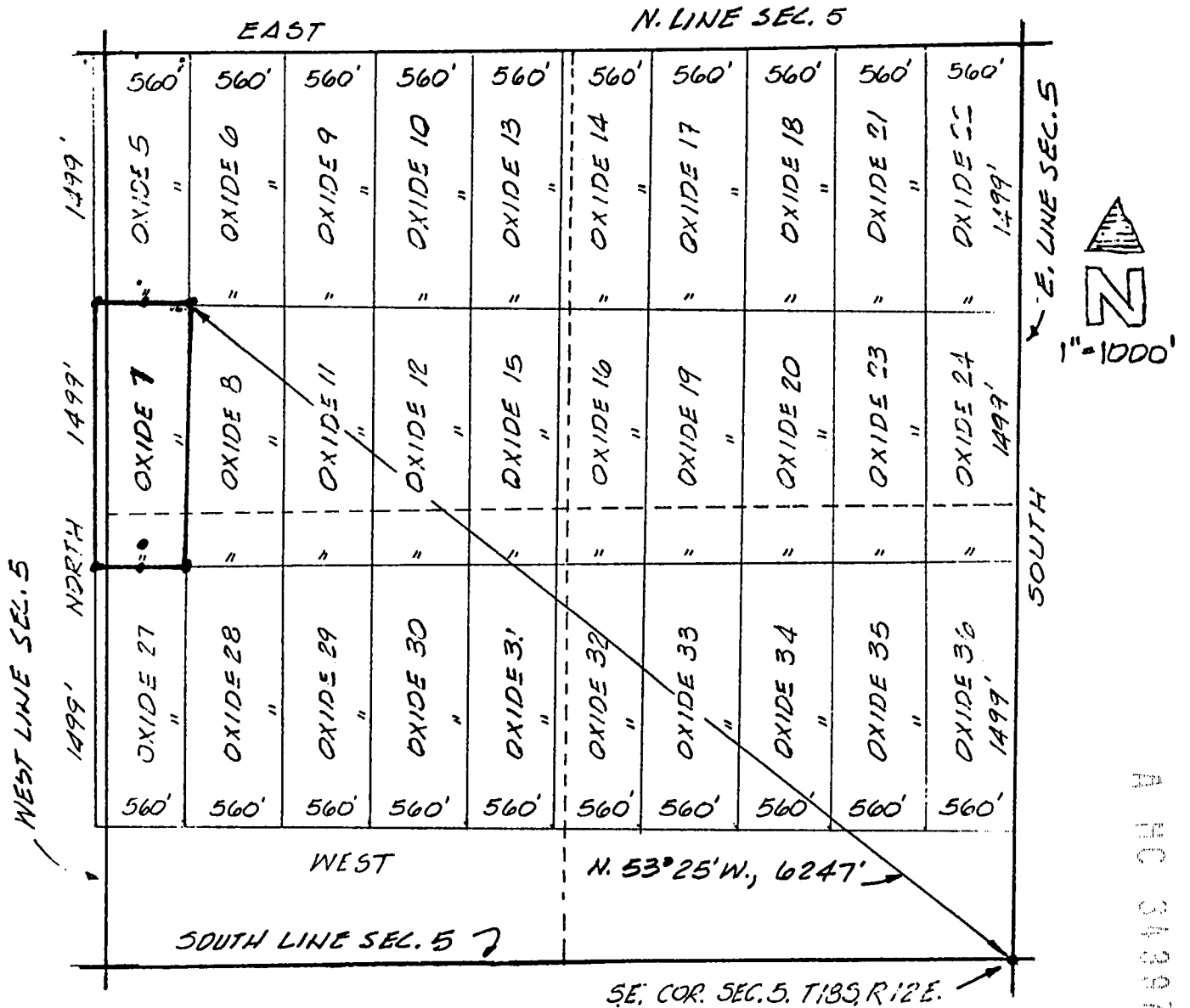
CYPRUS SIERRITA CORPORATION

By:
Agent

A MC 343975

MAP OR PLAT OF LODE MINING CLAIM, SECTION 5 & PORTION OF SECTION 6, T.18 S., R.12 E., G&SRM, PIMA COUNTY, ARIZONA.

RECEIVED
 JAN 3 10 51 AM '97
 16, WPS 01 C WJF



ALL CLAIM CORNERS, END CENTERS AND LOCATION POINTS ARE MONUMENTED WITH CAPPED PVC, 2 INS. DIAM., 5 FT. IN LENGTH.

F. ANN RODRIGUEZ, RECORDER
Recorded By: JS
DEPUTY RECORDER
497

W
FREEPORT MCMORAN SIERRITA INC
PO BOX 527
GREEN VALLEY AZ 85622



SEQUENCE: 20140440046
NO. PAGES: 3
ALOCAT 02/13/2014 8:14
MAIL
AMOUNT PAID: \$10.00

After recording, please return to:
Arnold Velasco
Freeport-McMoRan Sierrita Inc.
PO BOX 527
Green Valley, AZ 85622

RECEIVED
BLM AZ STATE OFFICE
2014 MAR -4 A 10:37
PHOENIX, ARIZONA

AMENDED NOTICE OF MINING LOCATION
(Lode)

NOTICE IS HEREBY GIVEN that the **Oxide 8** mining claim of record at the Arizona State Office of the Bureau of Land Management under serial number AMC343976, was amended by Freeport-McMoRan Sierrita Inc., a Delaware Corporation, the owner thereof, whose address is 6200 West Duval Mine Road Green Valley, Arizona, 85622. The date of original location and the recording of the location notice, and any amendments thereto, in the Official Records of Pima County, Arizona, are as follows:

<u>Date of location/amendment</u>	<u>Book</u>	<u>Page</u>
October 10, 1996	10401	219

The claim is situated in the West one-half of Section 05, Township 18 South, Range 12 East, G&SRM, in the Pima Mining District, Pima County, Arizona. The claim is approximately 1499 feet in length along the vein or deposit of mineral-bearing rock in place at the surface and 280 feet in width on each side of the centerline. The general course of this claim is North to South. The location monument, being a 2" X 2" X 5' wood post at which a copy of this notice is posted, is on the centerline, 50 feet in a Northerly direction from the Southerly end center monument and 1449 feet in a Southerly direction from the Northerly end center monument. The Southwest claim corner bears North 48 degrees, 37 minutes, 08 seconds East a distance of 7458.6 feet from a scribed stone survey monument at the West one-quarter corner of Section 07, Township 18 South, Range 12 East, G&SRM, Pima County, Arizona.

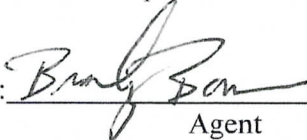
ENTERED
MAR 19 2014
BY: AT

The claim is bounded by other claims and the position of its boundaries in relation to its surrounding claims and public land survey system is shown on the map attached hereto and made a part hereof. The boundary of the claim is occupied by a monument of six 2" X 2" X 5' wooden posts, one at each corner of the claim and one at the center of each end line.

The purpose of this amended location is to exclude that portion of the claim situated in the South one-half of the Northwest quarter of Section 05, Township 18 South, Range 12 East, G&SRM, which excluded portion of the claim is hereby relinquished and which excluded area is shown on the map attached herein. The further purpose of this amendment is to otherwise correct any irregularities, errors or defects that may have existed or may exist in the original location or the record thereof, and to take up all available ground that may exist by virtue of adjustment of boundaries of adjoining claims. This amendment is made without waiving any rights acquired under and by virtue of the original location except as to those areas specifically excluded by this amendment.

DATED and posted on the ground this 23 day of January, 2014.

Freeport-McMoRan Sierrita Inc.,
a Delaware corporation

By: 
Agent

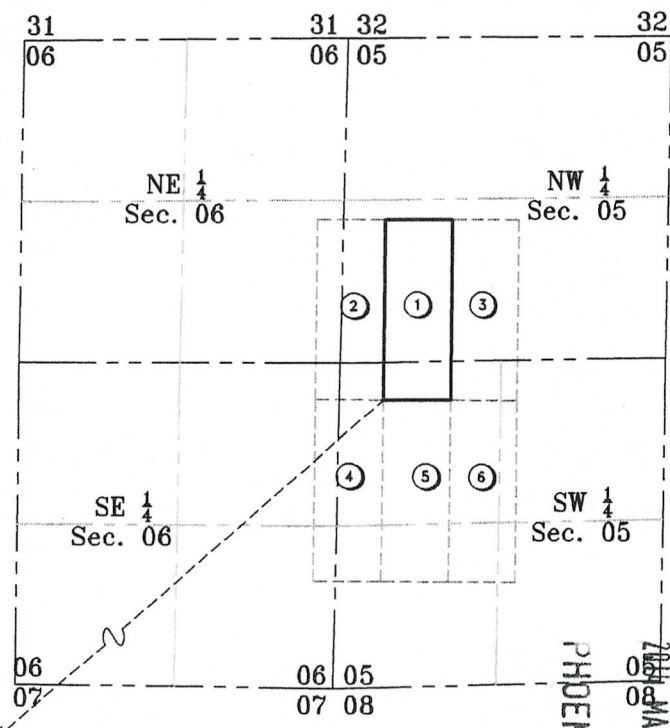
PHOENIX, ARIZONA

2014 MAR -4 A 10: 37

RECEIVED
BLM AZ STATE OFFICE

T 17 S, R 12 E, G&SRM, PIMA COUNTY, AZ.

- ①=Oxide 8
- ②=Oxide 7
- ③=Oxide 11
- ④=Oxide 27
- ⑤=Oxide 28
- ⑥=Oxide 29



○ N 48°37'08" E
7458.6'

RECEIVED
 PIMA AZ STATE OFFICE
 2014 MAR -4 A 10:37
 PHOENIX, ARIZONA

○ =WEST ONE-QUARTER CORNER; SECTION 7 (SCRIBED STONE)
 T 18 S, R 12 E, G&SRM, PIMA COUNTY, AZ.

SCALE: 1"=1500'

T:\FREI30201\SURVEY\AMENDMENTS\AMC_343975-Oxide 8.dwg Oxide 8 Last Saved: 1/14/2014 By: Smorris Plotted: 1/14/2014 2:40:03 PM

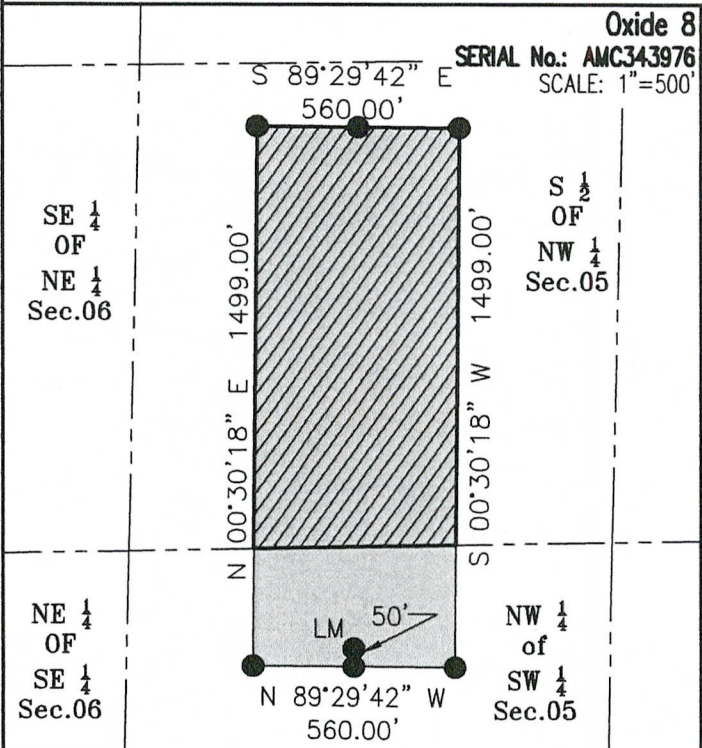


EXHIBIT
Oxide 8
LODE CLAIM
 SERIAL No.: AMC343976

LEGEND

- SUBJECT CLAIM
- RELINQUISHMENT AREA
- SECTION LINE
- LM LOCATION MONUMENT
- SECTION CORNER
- 2"X2" X 5' WOOD POST

F. ANN RODRIGUEZ, RECORDER
RECORDED BY: DDA
DEPUTY RECORDER
1969 ROOF



NET: 10401
NO. OF PAGES: 219
SEQUENCE: 96176586
LOCATN: 10/16/96 09:08:00
ENVELOPE
AMOUNT PAID \$ 9.00

W
MCLAIN AERIAL INC
720 W PRINCE ROAD

TUCSON AZ 85705

RECEIVED
JAN 3 10 54 AM '97

**NOTICE OF LOCATION
LODE**

NOTICE IS HEREBY GIVEN that the OXIDE 8 lode mining claim, more fully described below, is hereby located by CYPRUS SIERRITA CORPORATION, a Delaware corporation, whose address is P.O. Box 527, Green Valley, Arizona 85622-0527.

The length of this claim is approximately 1499 feet and the width is approximately 560 feet and the general course of this claim is North - South. This claim is situated in the Pima Mining District, Pima County, Arizona. This claim runs from the location monument on which this notice is posted approximately 50 feet in a South direction to the South end center monument and approximately 1449 feet in a North direction to the North end center monument and is also marked by six additional monuments, one at each corner and one at the center of each endline of the claim, making the claim in the form of a parallelogram. The location monument at which this notice is posted is situated within Section 5, T. 18 S., R. 12 E., G.& S. R. M., and this claim encompasses portion of the NW 1/4 and the SW 1/4 of said Section 5, T. 18 S., R. 12 E.

The N.W. corner of this claim is located N. 53°25' W., 6247 ft. distance from the southeast corner of said Section 5, T. 18 S., R. 12 E.

DATED AND POSTED on the ground this 10TH, day of October, 1996.

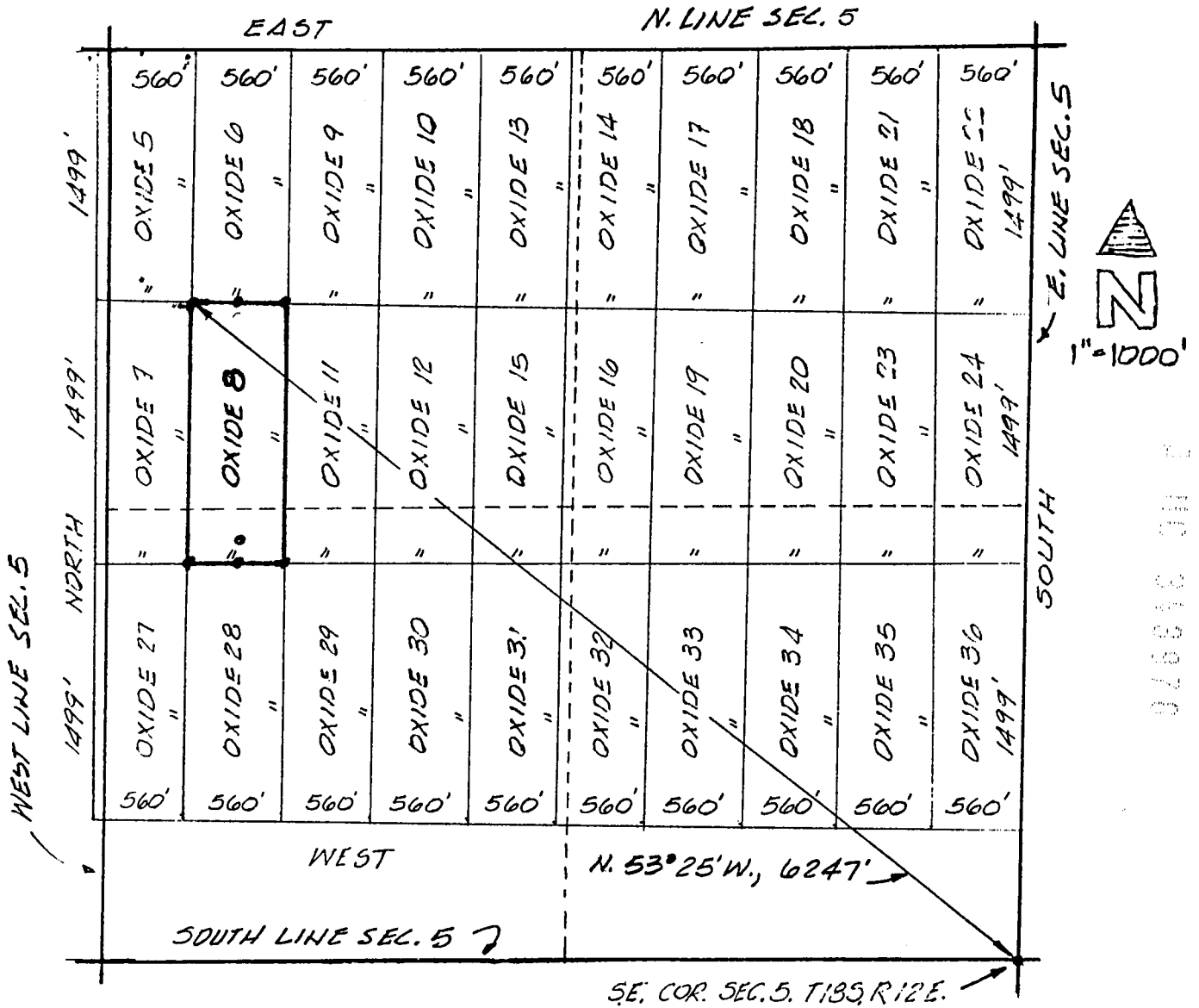
CYPRUS SIERRITA CORPORATION

By: [Signature]
Agent

A MC 343976

~~A MC 343976~~
JMS

MAP OR PLAT OF LODE MINING CLAIM, SECTION 5 & PORTION OF SECTION 6, T.18 S., R.12 E., G&SRM, PIMA COUNTY, ARIZONA.



ALL CLAIM CORNERS, END CENTERS AND LOCATION POINTS ARE MONUMENTED WITH CAPPED PVC, 2 INS. DIAM., 5 FT. IN LENGTH.

F. ANN RODRIGUEZ, RECORDER
RECORDED BY: DDA
DEPUTY RECORDER
1969 ROOF



DOCKET: 10401
FA 221
NO OF PAGES: 2
SEQUENCE: 96176587
10/16/96
LOCATN 09:08:00

W
MCLAIN AERIAL INC
720 W PRINCE ROAD

TUCSON AZ 85705

ENVELOPE
AMOUNT PAID \$ 9.00

RECEIVED
JAN 3 10 59 AM '97
ARIZONA COUNTY RECORDER

**NOTICE OF LOCATION
LODE**

NOTICE IS HEREBY GIVEN that the OXIDE 9 lode mining claim, more fully described below, is hereby located by CYPRUS SIERRITA CORPORATION, a Delaware corporation, whose address is P.O. Box 527, Green Valley, Arizona 85622-0527.

The length of this claim is approximately 1499 feet and the width is approximately 560 feet and the general course of this claim is North - South. This claim is situated in the Pima Mining District, Pima County, Arizona. This claim runs from the location monument on which this notice is posted approximately 50 feet in a South direction to the South end center monument and approximately 1449 feet in a North direction to the North end center monument and is also marked by six additional monuments, one at each corner and one at the center of each endline of the claim, making the claim in the form of a parallelogram. The location monument at which this notice is posted is situated within Section 5, T. 18 S., R. 12 E., G.& S. R. M., and this claim encompasses portion of the NW 1/4 of said Section 5, T. 18 S., R. 12 E.

The S.E. corner of this claim is located N. 46°15' W., 5390 ft. distance from the southeast corner of said Section 5, T. 18 S., R. 12 E.

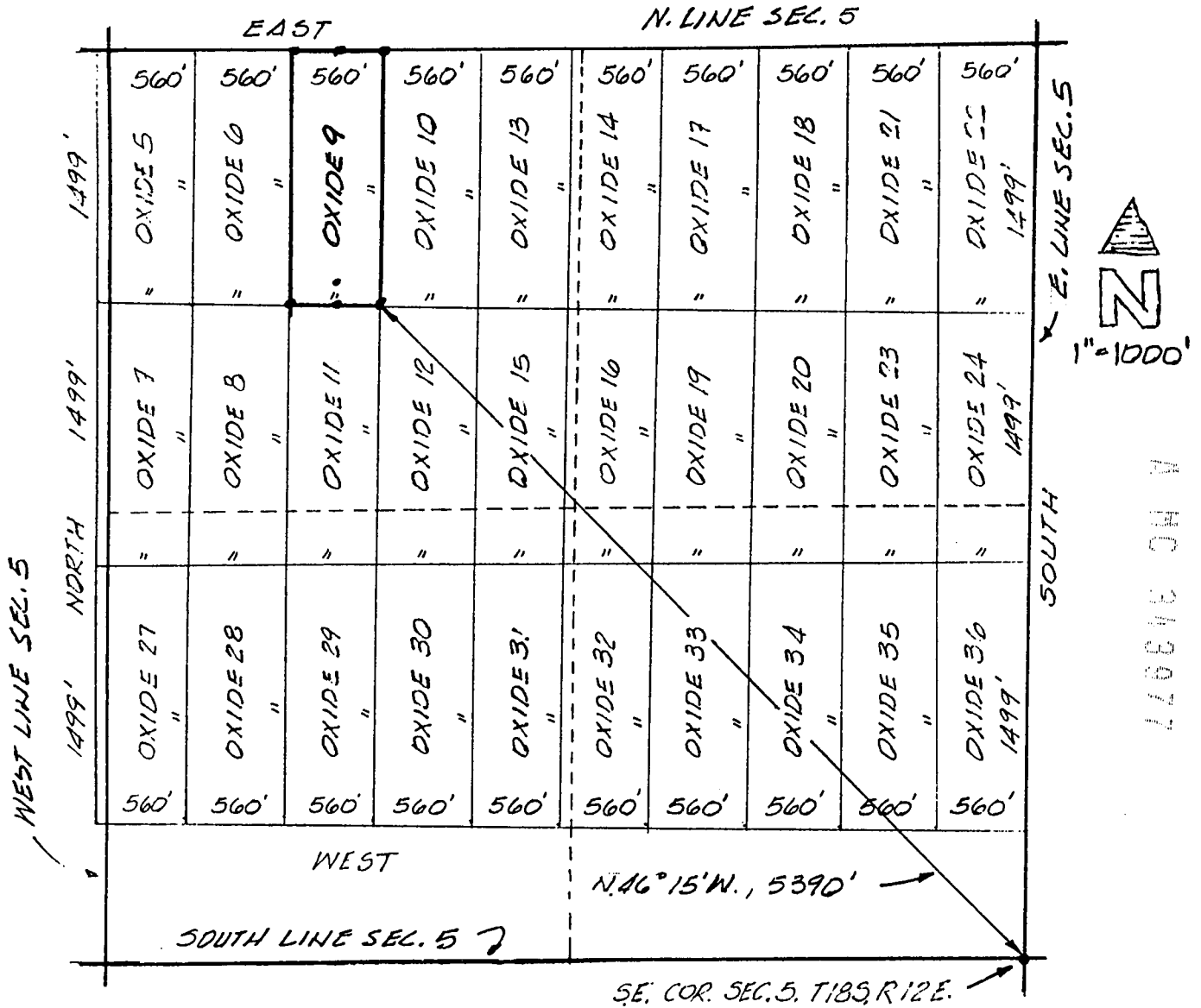
DATED AND POSTED on the ground this 11TH, day of October, 1996.

CYPRUS SIERRITA CORPORATION

By :
Agent

A. MC 343977

MAP OR PLAT OF LODE MINING CLAIM, SECTION 5 & PORTION OF SECTION 6, T.18 S., R.12 E., G&SRM, PIMA COUNTY, ARIZONA.



ALL CLAIM CORNERS, END CENTERS AND LOCATION POINTS ARE MONUMENTED WITH CAPPED PVC, 2 INS. DIAM., 5 FT. IN LENGTH.

F. ANN RODRIGUEZ, RECORDER
RECORDED BY: DDA
DEPUTY RECORDER
1969 ROOF



D-ET: 10401
F: 223
NO. OF PAGES: 2
SEQUENCE: 96176588
10/16/96
LOCATN 09:08:00
ENVELOPE
AMOUNT PAID \$ 9.00

W
MCLAIN AERIAL INC
720 W PRINCE ROAD

TUCSON AZ 85705

**NOTICE OF LOCATION
LODE**

NOTICE IS HEREBY GIVEN that the OXIDE 10 lode mining claim, more fully described below, is hereby located by CYPRUS SIERRITA CORPORATION, a Delaware corporation, whose address is P.O. Box 527, Green Valley, Arizona 85622-0527.

The length of this claim is approximately 1499 feet and the width is approximately 560 feet and the general course of this claim is North - South. This claim is situated in the Pima Mining District, Pima County, Arizona. This claim runs from the location monument on which this notice is posted approximately 50 feet in a South direction to the South end center monument and approximately 1449 feet in a North direction to the North end center monument and is also marked by six additional monuments, one at each corner and one at the center of each endline of the claim, making the claim in the form of a parallelogram. The location monument at which this notice is posted is situated within Section 5, T. 18 S., R. 12 E., G. & S. R. M., and this claim encompasses portion of the NW 1/4 of said Section 5, T. 18 S., R. 12 E.

The S.W. corner of this claim is located N. 46°15' W., 5390 ft. distance from the southeast corner of said Section 5, T. 18 S., R. 12 E.

DATED AND POSTED on the ground this 11TH, day of October, 1996.

CYPRUS SIERRITA CORPORATION

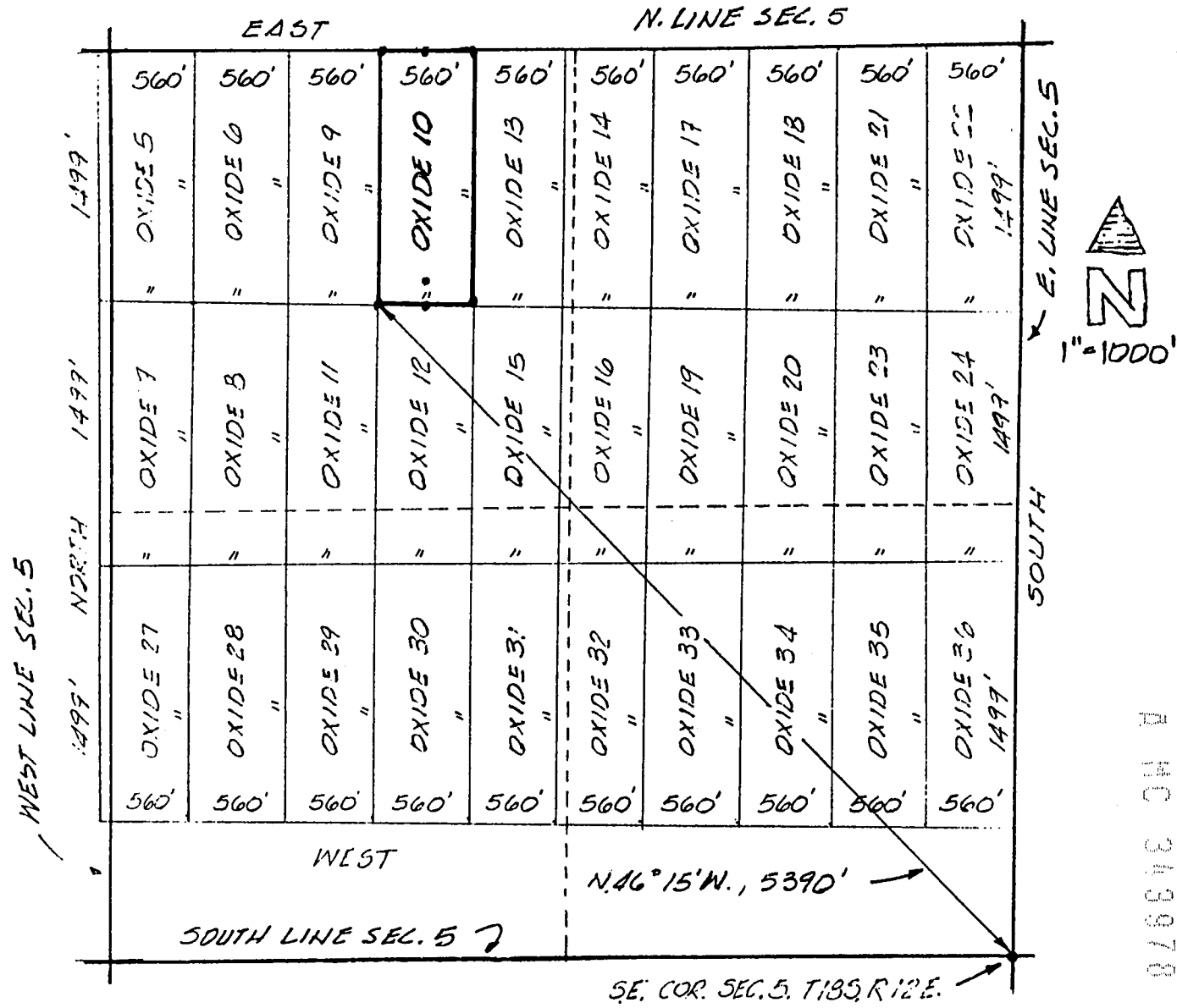
By:
Agent

RECEIVED
OCT 16 11 31 AM '96

REC 343072

RECEIVED
 PLAT
 JAN 3 11 00 AM '97

MAP OR PLAT OF LODE MINING CLAIM, SECTION 5 & PORTION OF SECTION 6, T.18 S., R.12 E., G&SRM, PIMA COUNTY, ARIZONA.



ALL CLAIM CORNERS, END CENTERS AND LOCATION POINTS ARE MONUMENTED WITH CAPPED PVC, 2 INS. DIAM., 5 FT. IN LENGTH.

A MC 343970

Recorded By:

TY RECORDER

497

W

FREEPOR T MCMORAN SIERRITA INC

PO BOX 527

GREEN VALLEY AZ 85622



SEQUENCE: 20140440047

NO. PAGES: 3

ALOCAT 02/13/2014

8:14

MAIL

AMOUNT PAID: \$10.00

After recording, please return to:
Arnold Velasco
Freeport-McMoRan Sierrita Inc.
PO BOX 527
Green Valley, AZ 85622

RECEIVED
BLM AZ STATE OFFICE
2014 MAR -4 A 10: 37
PHOENIX, ARIZONA

AMENDED NOTICE OF MINING LOCATION

(Lode)

NOTICE IS HEREBY GIVEN that the **Oxide 11** mining claim of record at the Arizona State Office of the Bureau of Land Management under serial number AMC343979, was amended by Freeport-McMoRan Sierrita Inc., a Delaware Corporation, the owner thereof, whose address is 6200 West Duval Mine Road Green Valley, Arizona, 85622. The date of original location and the recording of the location notice, and any amendments thereto, in the Official Records of Pima County, Arizona, are as follows:

<u>Date of location/amendment</u>	<u>Book</u>	<u>Page</u>
October 10, 1996	10401	225

The claim is situated in the West one-half of Section 05, Township 18 South, Range 12 East, G&SRM, in the Pima Mining District, Pima County, Arizona. The claim is approximately 1499 feet in length along the vein or deposit of mineral-bearing rock in place at the surface and 280 feet in width on each side of the centerline. The general course of this claim is North to South. The location monument, being a 2" X 2" X 5' wood post at which a copy of this notice is posted, is on the centerline, 50 feet in a Northerly direction from the Southerly end center monument and 1449 feet in a Southerly direction from the Northerly end center monument. The Northeast claim corner bears North 74 degrees, 33 minutes, 29 seconds West a distance of 4056.6 feet from a 2 inch aluminum cap survey monument, marked "RLS 14975" at the east one-quarter corner of Section 05, Township 18 South, Range 12 East, G&SRM, Pima County, Arizona.

ENTERED
MAR 19 2014
BY: AT

The claim is bounded by other claims and the position of its boundaries in relation to its surrounding claims and public land survey system is shown on the map attached hereto and made a part hereof. The boundary of the claim is occupied by a monument of six 2" X 2" X 5' wooden posts, one at each corner of the claim and one at the center of each end line.

The purpose of this amended location is to exclude that portion of the claim situated in the South one-half of the Northwest quarter of Section 05, Township 18 South, Range 12 East, G&SRM, which excluded portion of the claim is hereby relinquished and which excluded area is shown on the map attached herein. The further purpose of this amendment is to otherwise correct any irregularities, errors or defects that may have existed or may exist in the original location or the record thereof, and to take up all available ground that may exist by virtue of adjustment of boundaries of adjoining claims. This amendment is made without waiving any rights acquired under and by virtue of the original location except as to those areas specifically excluded by this amendment.

DATED and posted on the ground this 23 day of January, 2014.

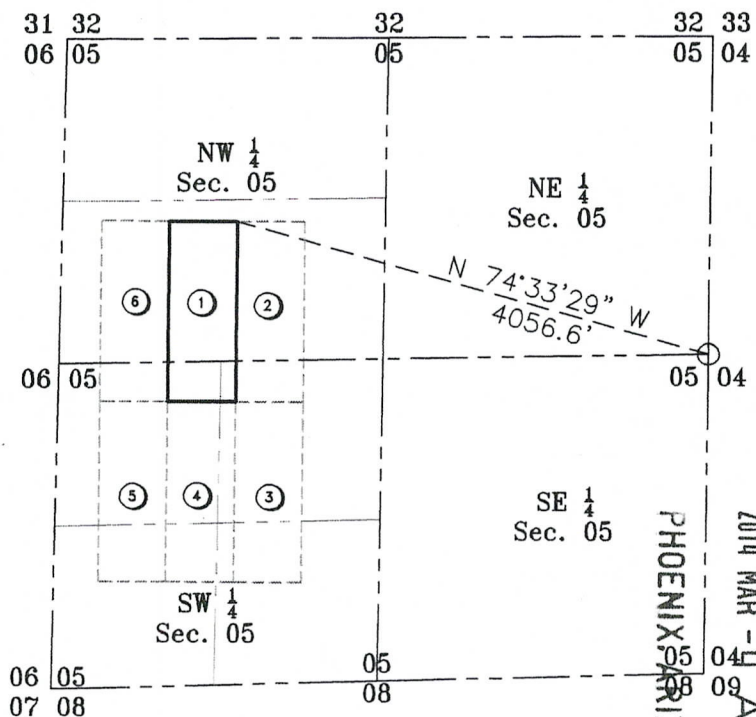
Freeport-McMoRan Sierrita Inc.,
a Delaware corporation

By: 
Agent

RECEIVED
M AZ STATE OFFICE
2014 MAR -4 A 10:31
PHOENIX, ARIZONA

T 17 S, R 12 E, G&SRM, PIMA COUNTY, AZ.

- ①=Oxide 11
- ②=Oxide 12
- ③=Oxide 30
- ④=Oxide 29
- ⑤=Oxide 28
- ⑥=Oxide 8



RECEIVED
 BLM AZ STATE OFFICE
 2014 MAR -11 A 10:37
 PHOENIX, ARIZONA

○ =EAST ONE-QUARTER CORNER; SECTION 5
 (2" ALUMINUM CAP, MARKED "RLS 14975")
 T 18 S, R 12 E, G&SRM, PIMA COUNTY, AZ.

SCALE: 1"=1500'

Oxide 11
SERIAL No.: AMC343979
 SCALE: 1"=500'

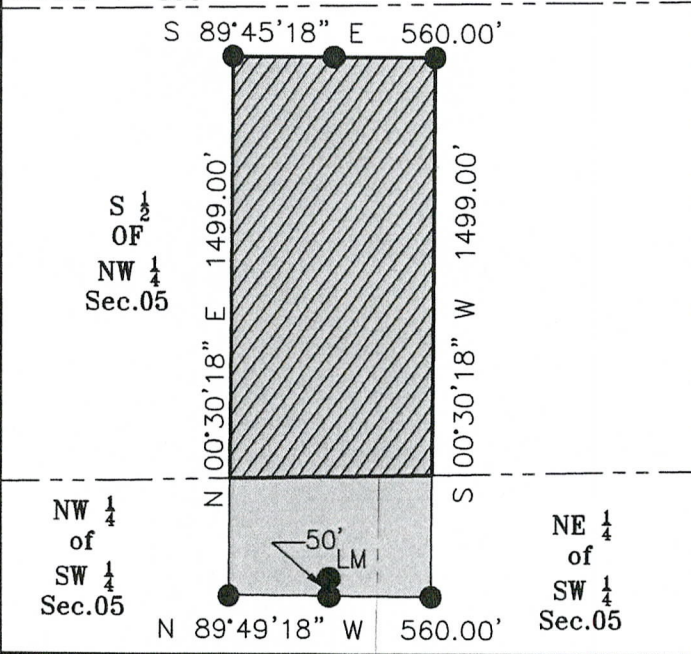



EXHIBIT
Oxide 11
LODE CLAIM
SERIAL No.: AMC343979

LEGEND

- SUBJECT CLAIM
- RELINQUISHMENT AREA
- SECTION LINE
- LM LOCATION MONUMENT
- SECTION CORNER
- 2"X2" X 5' WOOD POST



T:\7FRE130201\SURVEY\AMENDMENTS\AMC_343979-Oxide 11.dwg Oxide 11 Last Saved: 1/14/2014 By: Smorris Plotted: 1/14/2014 2:39:52 PM

F. ANN RODRIGUEZ, RECORDER
RECORDED BY: DDA
DEPUTY RECORDER
1969 ROOF



DCET: 10401
FA 225
NO. OF PAGES: 2
SEQUENCE: 96176589
10/16/96
LOCATN 09:08:00

W
MCLAIN AERIAL INC
720 W PRINCE ROAD

TUCSON AZ 85705

ENVELOPE
AMOUNT PAID \$ 9.00

RECEIVED
AZONA PLM
JAN 3 11 00 AM '97

**NOTICE OF LOCATION
LODE**

NOTICE IS HEREBY GIVEN that the OXIDE 11 lode mining claim, more fully described below, is hereby located by CYPRUS SIERRITA CORPORATION, a Delaware corporation, whose address is P.O. Box 527, Green Valley, Arizona 85622-0527.

The length of this claim is approximately 1499 feet and the width is approximately 560 feet and the general course of this claim is North - South. This claim is situated in the Pima Mining District, Pima County, Arizona. This claim runs from the location monument on which this notice is posted approximately 50 feet in a South direction to the South end center monument and approximately 1449 feet in a North direction to the North end center monument and is also marked by six additional monuments, one at each corner and one at the center of each endline of the claim, making the claim in the form of a parallelogram. The location monument at which this notice is posted is situated within Section 5, T. 18 S., R. 12 E., G.& S. R. M., and this claim encompasses portion of the NW 1/4 and the SW 1/4 of said Section 5, T. 18 S., R. 12 E.

The N.E. corner of this claim is located N. 46°15' W., 5390 ft. distance from the southeast corner of said Section 5, T. 18 S., R. 12 E.

DATED AND POSTED on the ground this 10TH, day of October, 1996.

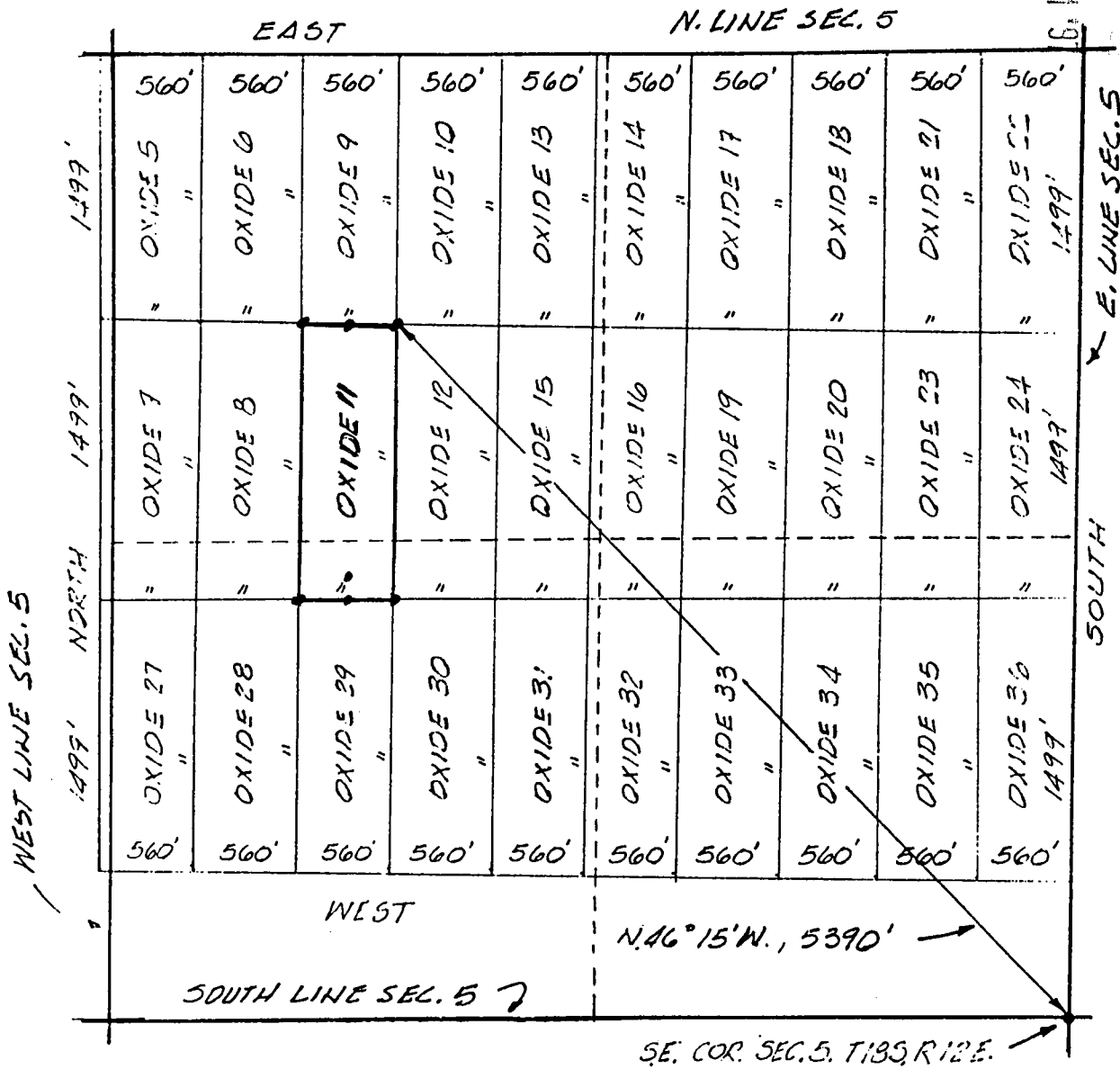
CYPRUS SIERRITA CORPORATION

By:
Agent

A MC 343979

MAP OR PLAT OF LODE MINING CLAIM, SECTION 5 & PORTION OF SECTION 6, T.18 S., R.12 E., G&SRM, PIMA COUNTY, ARIZONA.

RECEIVED
 JAN 3 00 AM '00
 G. W. 00



ALL CLAIM CORNERS, END CENTERS AND LOCATION POINTS ARE MONUMENTED WITH CAPPED PVC, 2 INS. DIAM., 5 FT. IN LENGTH.

A HC 349979

F. ANN RODRIGUEZ, RECORDER
RECORDED BY: DDA
DEPUTY RECORDER
1969 ROOF



DOCKET: 10401
FA 227
NO. OF PAGES: 2
SEQUENCE: 96176590
10/16/96
LOCATN 09:08:00

W
MCLAIN AERIAL INC
720 W PRINCE ROAD

TUCSON AZ 85705

ENVELOPE
AMOUNT PAID \$ 9.00

RECEIVED
CLERK OF SUPERIOR COURT
TUCSON, ARIZONA
JAN 3 11 00 AM '97

**NOTICE OF LOCATION
LODE**


NOTICE IS HEREBY GIVEN that the OXIDE 12 lode mining claim, more fully described below, is hereby located by CYPRUS SIERRITA CORPORATION, a Delaware corporation, whose address is P.O. Box 527, Green Valley, Arizona 85622-0527.

The length of this claim is approximately 1499 feet and the width is approximately 560 feet and the general course of this claim is North - South. This claim is situated in the Pima Mining District, Pima County, Arizona. This claim runs from the location monument on which this notice is posted approximately 50 feet in a South direction to the South end center monument and approximately 1449 feet in a North direction to the North end center monument and is also marked by six additional monuments, one at each corner and one at the center of each endline of the claim, making the claim in the form of a parallelogram. The location monument at which this notice is posted is situated within Section 5, T. 18 S., R. 12 E., G.& S. R. M., and this claim encompasses portion of the NW 1/4 and the SW 1/4 of said Section 5, T. 18 S., R. 12 E.

The N.W. corner of this claim is located N. 46°15' W., 5390 ft. distance from the southeast corner of said Section 5, T. 18 S., R. 12 E.

DATED AND POSTED on the ground this 10TH, day of October, 1996.

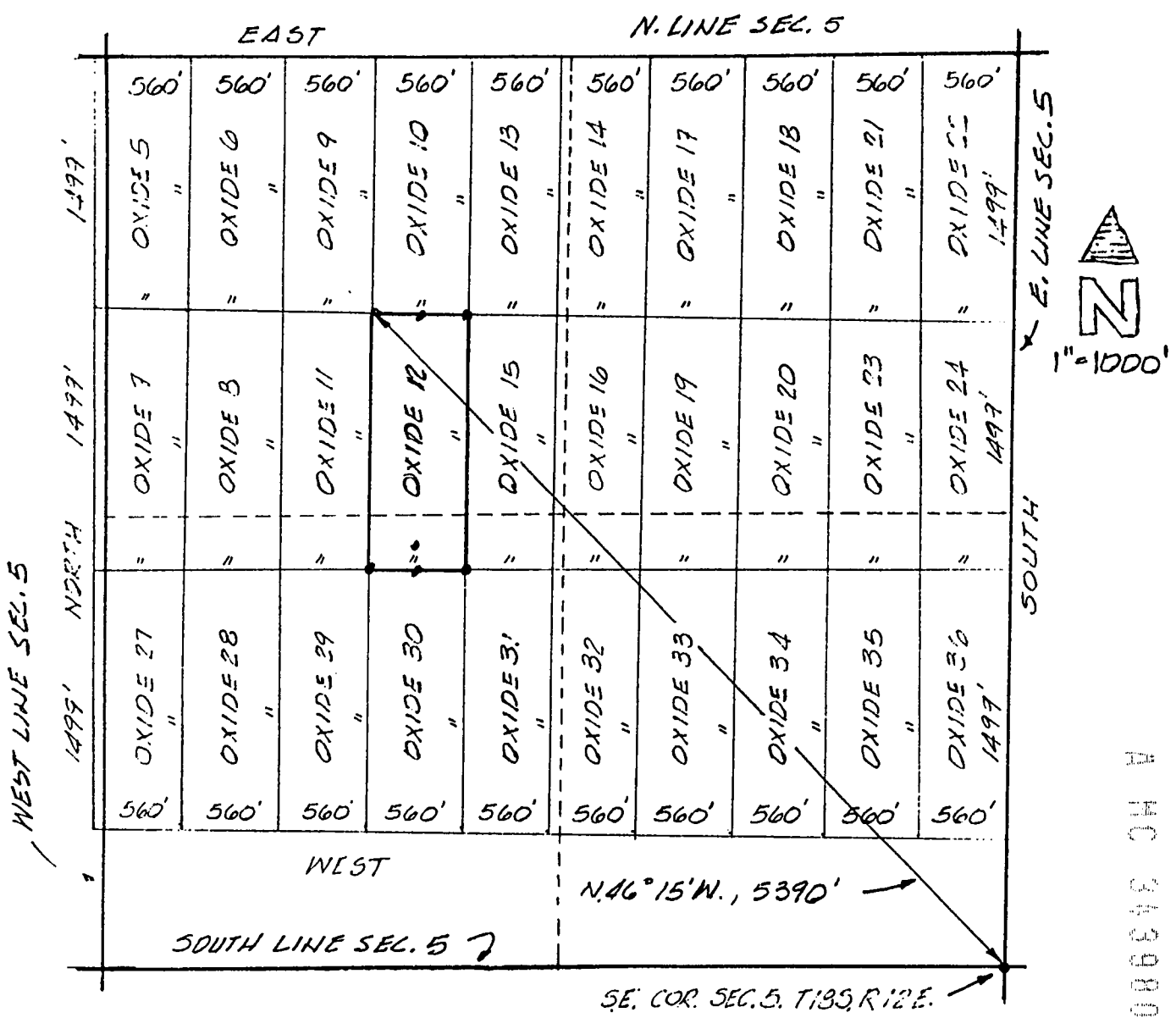
CYPRUS SIERRITA CORPORATION

By: 
Agent

A MC 943980

RECEIVED
 ARIZONA DEPARTMENT OF REVENUE
 JAN 3 11 01 AM '97

MAP OR PLAT OF LODE MINING CLAIM, SECTION 5 & PORTION OF SECTION 6, T.18 S., R.12 E., G&SRM, PIMA COUNTY, ARIZONA.



ALL CLAIM CORNERS, END CENTERS AND LOCATION POINTS ARE MONUMENTED WITH CAPPED PVC, 2 INS. DIAM., 5 FT. IN LENGTH.

A MC 343980

F. ANN RODRIGUEZ, RECORDER
Recorded By: JSI
DEPUTY RECORDER
497



SEQUENCE: 20140440048
NO. PAGES: 3
ALOCAT 02/13/2014 8:14
MAIL
AMOUNT PAID: \$10.00

W
FREEPORT MCMORAN SIERRITA INC
PO BOX 527
GREEN VALLEY AZ 85622

After recording, please return to:
Arnold Velasco
Freeport-McMoRan Sierrita Inc.
PO BOX 527
Green Valley, AZ 85622

RECEIVED
BLM AZ STATE OFFICE
2014 MAR -4 A 10:37
PHOENIX, ARIZONA

AMENDED NOTICE OF MINING LOCATION
(Lode)

NOTICE IS HEREBY GIVEN that the **Oxide 12** mining claim of record at the Arizona State Office of the Bureau of Land Management under serial number **AMC343980**, was amended by Freeport-McMoRan Sierrita Inc., a Delaware Corporation, the owner thereof, whose address is 6200 West Duval Mine Road Green Valley, Arizona, 85622. The date of original location and the recording of the location notice, and any amendments thereto, in the Official Records of Pima County, Arizona, are as follows:

<u>Date of location/amendment</u>	<u>Book</u>	<u>Page</u>
October 10, 1996	10401	227

The claim is situated in the West one-half of Section 05, Township 18 South, Range 12 East, G&SRM, in the Pima Mining District, Pima County, Arizona. The claim is approximately 1499 feet in length along the vein or deposit of mineral-bearing rock in place at the surface and 280 feet in width on each side of the centerline. The general course of this claim is North to South. The location monument, being a 2" X 2" X 5' wood post at which a copy of this notice is posted, is on the centerline, 50 feet in a Northerly direction from the Southerly end center monument and 1449 feet in a Southerly direction from the Northerly end center monument. The Northeast claim corner bears North 72 degrees, 12 minutes, 24 seconds West a distance of 3518.4 feet from a 2 inch aluminum cap survey monument, marked "RLS 14975" at the east one-quarter corner of Section 05, Township 18 South, Range 12 East, G&SRM, Pima County, Arizona.

ENTERED
MAR 19 2014
BY: AT

The claim is bounded by other claims and the position of its boundaries in relation to its surrounding claims and public land survey system is shown on the map attached hereto and made a part hereof. The boundary of the claim is occupied by a monument of six 2" X 2" X 5' wooden posts, one at each corner of the claim and one at the center of each end line.

The purpose of this amended location is to exclude that portion of the claim situated in the South one-half of the Northwest quarter of Section 05, Township 18 South, Range 12 East, G&SRM, which excluded portion of the claim is hereby relinquished and which excluded area is shown on the map attached herein. The further purpose of this amendment is to otherwise correct any irregularities, errors or defects that may have existed or may exist in the original location or the record thereof, and to take up all available ground that may exist by virtue of adjustment of boundaries of adjoining claims. This amendment is made without waiving any rights acquired under and by virtue of the original location except as to those areas specifically excluded by this amendment.

DATED and posted on the ground this 23 day of January, 2013.

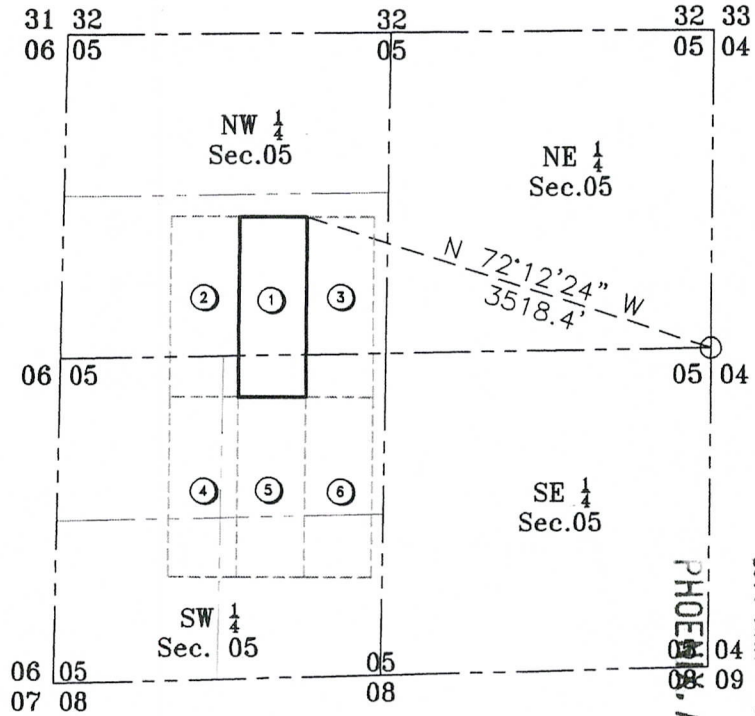
Freeport-McMoRan Sierrita Inc.,
a Delaware corporation

By: 
Agent

RECEIVED
BLM AZ STATE OFFICE
2014 MAR -4 A 10:38
PHOENIX, ARIZONA

T 17 S, R 12 E, G&SRM, PIMA COUNTY, AZ.

- ① = Oxide 12
- ② = Oxide 11
- ③ = Oxide 15
- ④ = Oxide 29
- ⑤ = Oxide 30
- ⑥ = Oxide 31



RECEIVED
 FILM AZ STATE OFFICE
 2014 MAR - 4 A 10:38
 PHOENIX, ARIZONA

○ = EAST ONE-QUARTER CORNER; SECTION 5
 (2" ALUMINUM CAP, MARKED "RLS 14975")
 T 18 S, R 12 E, G&SRM, PIMA COUNTY, AZ.

SCALE: 1"=1500'

T:\FREI\30201\SURVEY\AMENDMENTS\AMC_343980-Oxide 12.dwg Oxide 12 Last Saved: 1/14/2014 By: Smorris Plotted: 1/14/2014 2:39:35 PM

Oxide 12
 SERIAL No.: AMC343980
 SCALE: 1"=500'

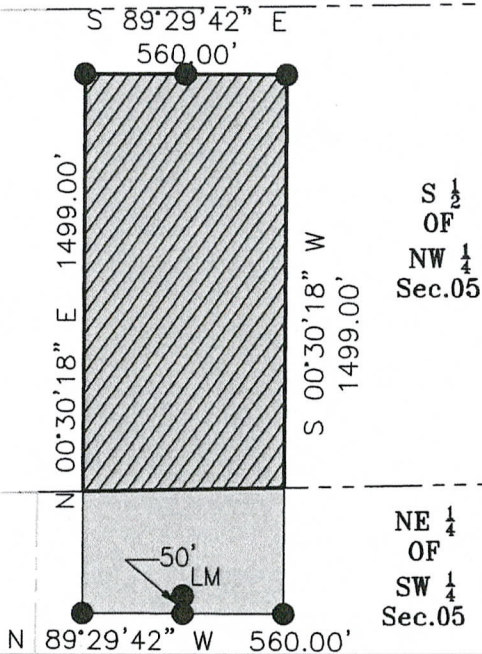


EXHIBIT
 Oxide 12
 LODE CLAIM
 SERIAL No.: AMC343980

LEGEND

- SUBJECT CLAIM
- RELINQUISHMENT AREA
- SECTION LINE
- LM LOCATION MONUMENT
- SECTION CORNER
- 2"X2" X 5' WOOD POST



F. ANN RODRIGUEZ, RECORDER
RECORDED BY: DDA
DEPUTY RECORDER
1969 ROOF



DOCT: 10401
FA: 229
NO. OF PAGES: 2
SEQUENCE: 96176591
LOCATN: 10/16/96
ENVELOPE: 09:08:00
AMOUNT PAID \$ 9.00

W
MCLAIN AERIAL INC
720 W PRINCE ROAD
TUCSON AZ 85705

RECEIVED
BLANK
JAN 3 11 01 AM '97

**NOTICE OF LOCATION
LODE**

NOTICE IS HEREBY GIVEN that the OXIDE 13 lode mining claim, more fully described below, is hereby located by CYPRUS SIERRITA CORPORATION, a Delaware corporation, whose address is P.O. Box 527, Green Valley, Arizona 85622-0527.

The length of this claim is approximately 1499 feet and the width is approximately 560 feet and the general course of this claim is North - South. This claim is situated in the Pima Mining District, Pima County, Arizona. This claim runs from the location monument on which this notice is posted approximately 50 feet in a South direction to the South end center monument and approximately 1449 feet in a North direction to the North end center monument and is also marked by six additional monuments, one at each corner and one at the center of each endline of the claim, making the claim in the form of a parallelogram. The location monument at which this notice is posted is situated within Section 5, T. 18 S., R. 12 E., G.& S. R. M., and this claim encompasses portion of the NW 1/4 of said Section 5, T. 18 S., R. 12 E.

The S.E. corner of this claim is located N. 36°41' W., 4646 ft. distance from the southeast corner of said Section 5, T. 18 S., R. 12 E.

DATED AND POSTED on the ground this 11TH, day of October, 1996.

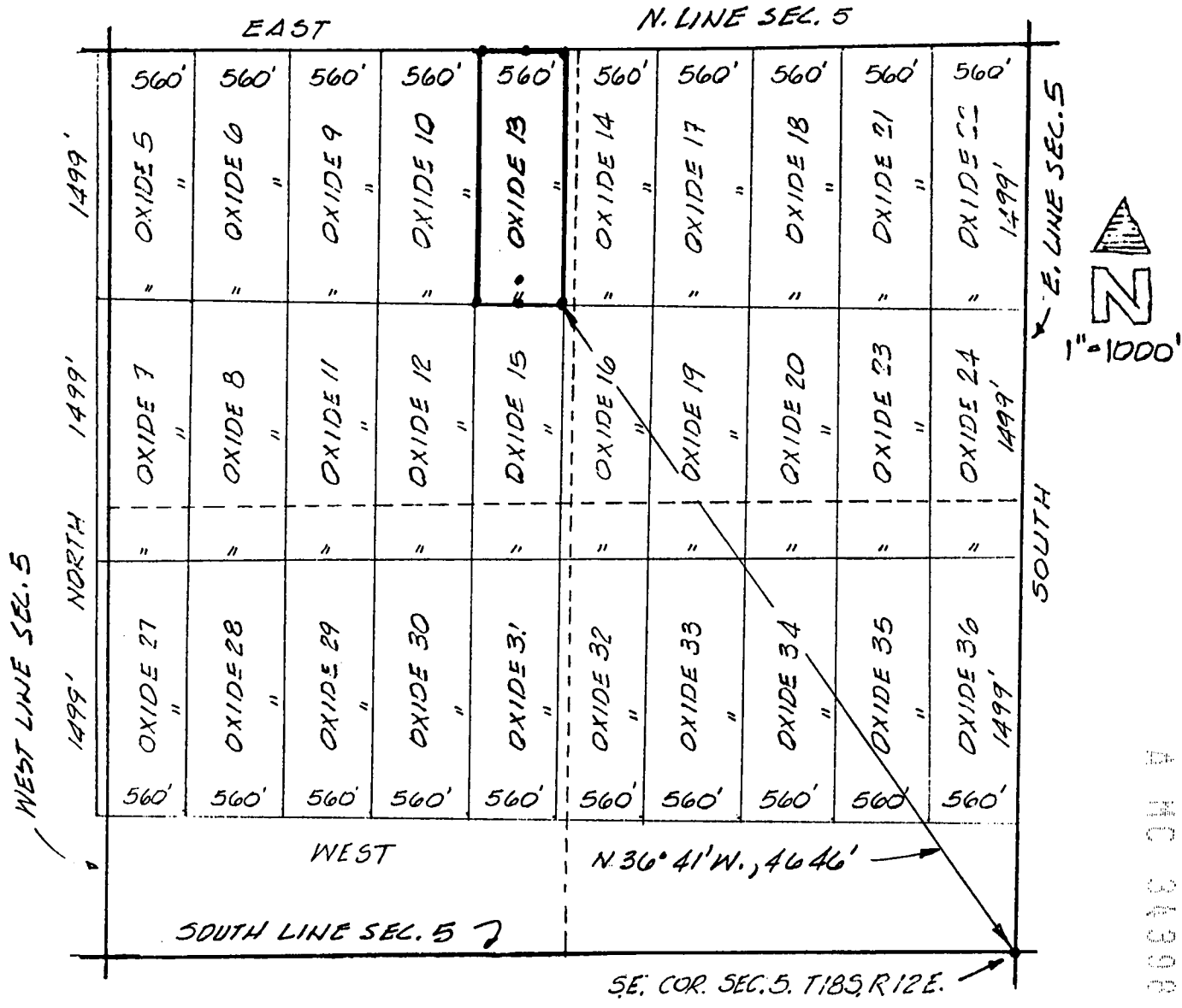
CYPRUS SIERRITA CORPORATION

By: 
Agent

A MC 343981

RECEIVED
 JAN 3 11 01 AM '97

MAP OR PLAT OF LODE MINING CLAIM, SECTION 5 & PORTION OF SECTION 6, T.18 S., R.12 E., G&SRM, PIMA COUNTY, ARIZONA.



ALL CLAIM CORNERS, END CENTERS AND LOCATION POINTS ARE MONUMENTED WITH CAPPED PVC, 2 INS. DIAM., 5 FT. IN LENGTH.

A MC 343081

F. ANN RODRIGUEZ, RECORDER
RECORDED BY: DDA
DEPUTY CLERK
1969



DOCKET: 10401
PAGE: 231
NO. OF PAGES: 2
SEQUENCE: 96176592
10/16/96
LOCATN 09:08:00

W
MCLAIN AERIAL INC
720 W PRINCE ROAD

TUCSON AZ 85705

ENVELOPE
AMOUNT PAID \$ 9.00

RECEIVED
OCT 17 11 01 AM '97

**NOTICE OF LOCATION
LODE**

NOTICE IS HEREBY GIVEN that the OXIDE 14 lode mining claim, more fully described below, is hereby located by CYPRUS SIERRITA CORPORATION, a Delaware corporation, whose address is P.O. Box 527, Green Valley, Arizona 85622-0527.

The length of this claim is approximately 1499 feet and the width is approximately 560 feet and the general course of this claim is North - South. This claim is situated in the Pima Mining District, Pima County, Arizona. This claim runs from the location monument on which this notice is posted approximately 50 feet in a South direction to the South end center monument and approximately 1449 feet in a North direction to the North end center monument and is also marked by six additional monuments, one at each corner and one at the center of each endline of the claim, making the claim in the form of a parallelogram. The location monument at which this notice is posted is situated within Section 5, T. 18 S., R. 12 E., G.& S. R. M., and this claim encompasses portion of the NW 1/4 and the NE 1/4 of said Section 5, T. 18 S., R. 12 E.

The S.W. corner of this claim is located N. 36°41' W., 4646 ft. distance from the southeast corner of said Section 5, T. 18 S., R. 12 E.

DATED AND POSTED on the ground this 11TH, day of October, 1996.

CYPRUS SIERRITA CORPORATION

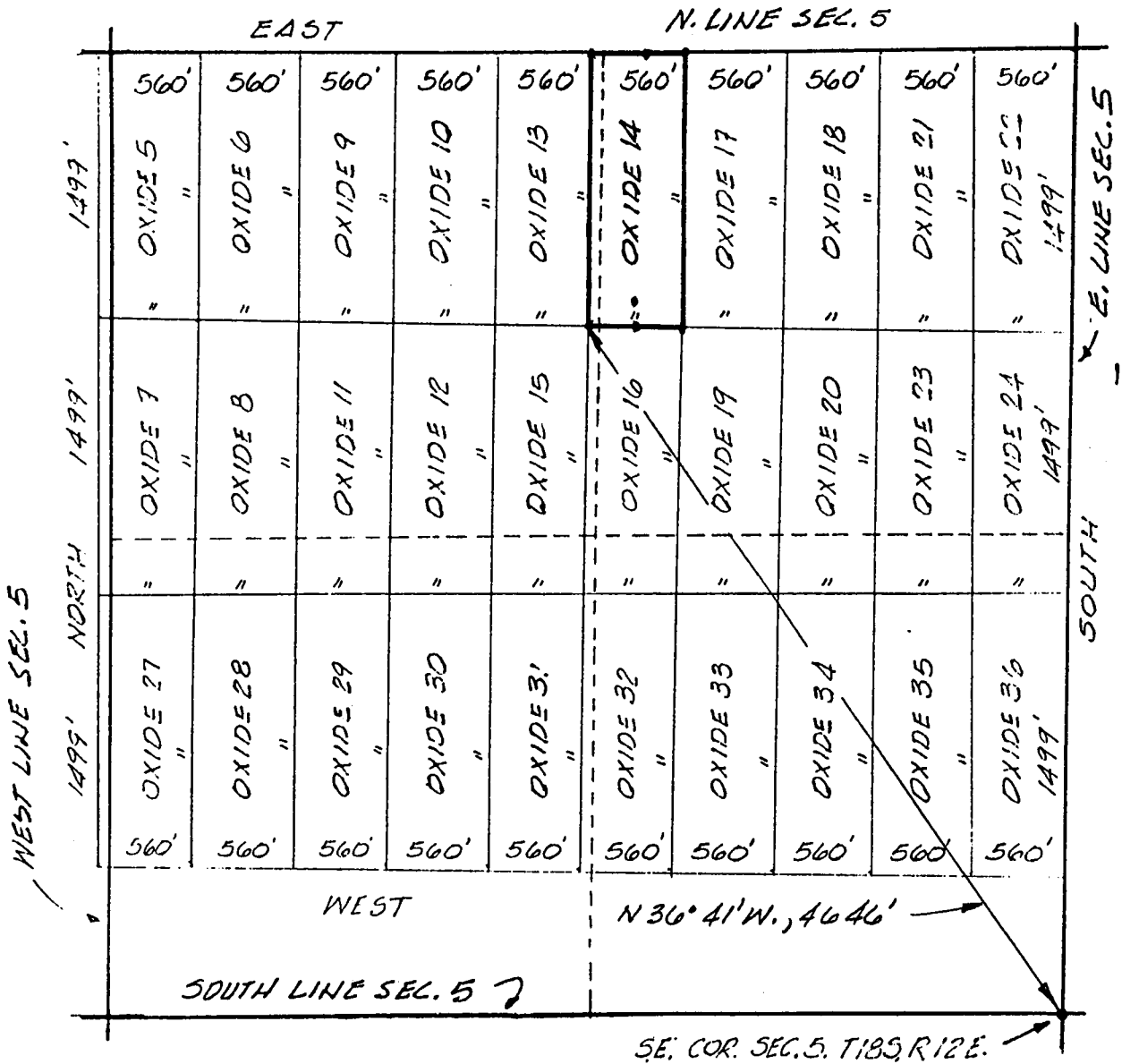
By:
Agent

A HC 363982

MAP OR PLAT OF LODE MINING CLAIM, SECTION 5 & PORTION OF SECTION 6, T.18 S., R.12 E., G&SRM, PIMA COUNTY, ARIZONA.

JUN 11 10 11 97

RECEIVED
ARIZONA
DEPT. OF
MINES



ALL CLAIM CORNERS, END CENTERS AND LOCATION POINTS ARE MONUMENTED WITH CAPPED PVC, 2 INS. DIAM., 5 FT. IN LENGTH.

A MC 343082

F. ANN RODRIGUEZ, RECORDER

Recorded By: J

DITY RECORDER

497

W

FREEMPORT MCMORAN SIERRITA INC

PO BOX 527

GREEN VALLEY AZ 85622



SEQUENCE : 20140440049

NO. PAGES: 3

ALOCAT 02/13/2014

8:14

MAIL

AMOUNT PAID: \$10.00

After recording, please return to:

Arnold Velasco

Freeport-McMoRan Sierrita Inc.

PO BOX 527

Green Valley, AZ 85622

RECEIVED
BLM AZ STATE OFFICE
2014 MAR -4 A 10:38
PHOENIX, ARIZONA

AMENDED NOTICE OF MINING LOCATION

(Lode)

NOTICE IS HEREBY GIVEN that the **Oxide 15** mining claim of record at the Arizona State Office of the Bureau of Land Management under serial number AMC343983, was amended by Freeport-McMoRan Sierrita Inc., a Delaware Corporation, the owner thereof, whose address is 6200 West Duval Mine Road Green Valley, Arizona, 85622. The date of original location and the recording of the location notice, and any amendments thereto, in the Official Records of Pima County, Arizona, are as follows:

<u>Date of location/amendment</u>	<u>Book</u>	<u>Page</u>
October 10, 1996	10401	233

The claim is situated in the West one-half of Section 05, Township 18 South, Range 12 East, G&SRM, in the Pima Mining District, Pima County, Arizona. The claim is approximately 1499 feet in length along the vein or deposit of mineral-bearing rock in place at the surface and 280 feet in width on each side of the centerline. The general course of this claim is North to South. The location monument, being a 2" X 2" X 5' wood post at which a copy of this notice is posted, is on the centerline, 50 feet in a Northerly direction from the Southerly end center monument and 1449 feet in a Southerly direction from the Northerly end center monument. The Northeast claim corner bears North 69 degrees, 00 minutes, 51 seconds West a distance of 2988.4 feet from a 2 inch aluminum cap survey monument, marked "RLS 14975" at the east one-quarter corner of Section 05, Township 18 South, Range 12 East, G&SRM, Pima County, Arizona.

ENTERED
MAR 19 2014
BY: AT

The claim is bounded by other claims and the position of its boundaries in relation to its surrounding claims and public land survey system is shown on the map attached hereto and made a part hereof. The boundary of the claim is occupied by a monument of six 2" X 2" X 5' wooden posts, one at each corner of the claim and one at the center of each end line.

The purpose of this amended location is to exclude that portion of the claim situated in the South one-half of the Northwest quarter of Section 05, Township 18 South, Range 12 East, G&SRM, which excluded portion of the claim is hereby relinquished and which excluded area is shown on the map attached herein. The further purpose of this amendment is to otherwise correct any irregularities, errors or defects that may have existed or may exist in the original location or the record thereof, and to take up all available ground that may exist by virtue of adjustment of boundaries of adjoining claims. This amendment is made without waiving any rights acquired under and by virtue of the original location except as to those areas specifically excluded by this amendment.

DATED and posted on the ground this 23 day of January, 2014

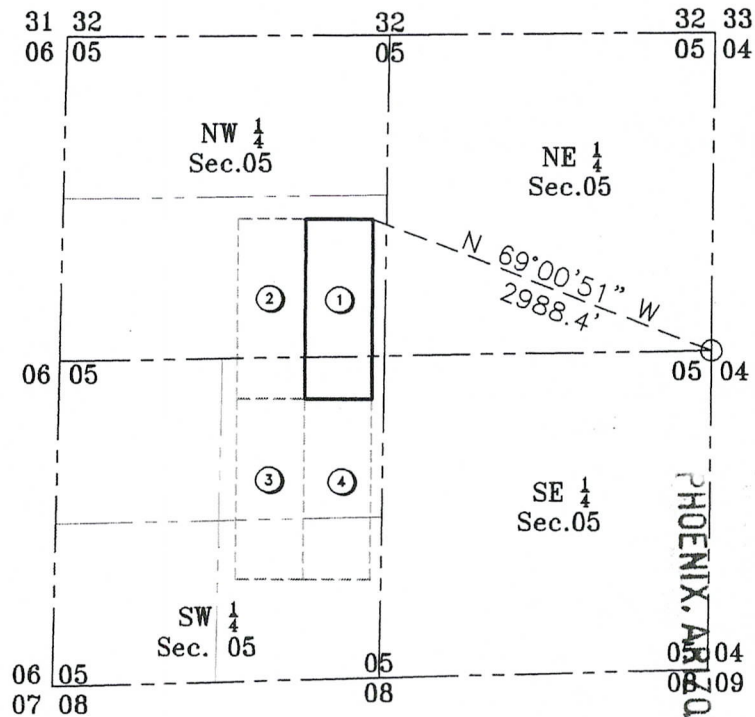
Freeport-McMoRan Sierrita Inc.,
a Delaware corporation

By: 
Agent

RECEIVED
FILM AZ STATE OFFICE
2014 MAR - 4 A 10: 38
PHOENIX, ARIZONA

T 17 S, R 12 E, G&SRM, PIMA COUNTY, AZ.

- ①=Oxide 15
- ②=Oxide 12
- ③=Oxide 30
- ④=Oxide 31



RECEIVED
 M AZ STATE OFFICE
 2014 MAR - 4 A 10: 38
 PHOENIX, ARIZONA

○ =EAST ONE-QUARTER CORNER; SECTION 5
 (2" ALUMINUM CAP, MARKED "RLS 14975")
 T 18 S, R 12 E, G&SRM, PIMA COUNTY, AZ.

SCALE: 1"=1500'

Oxide 15
SERIAL No.: AMC343983
 SCALE: 1"=500'

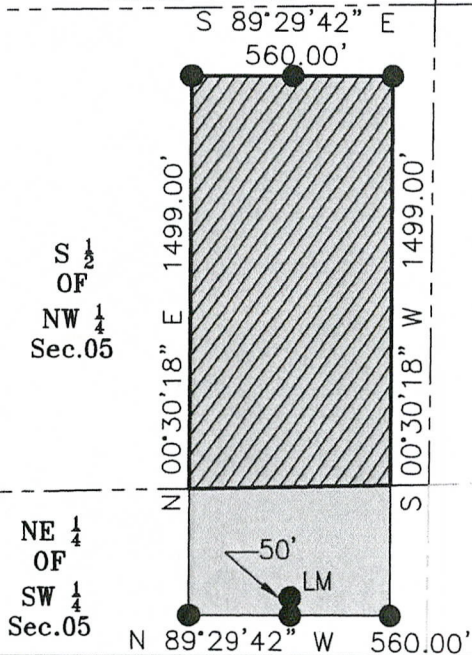





EXHIBIT
Oxide 15
LODE CLAIM
SERIAL No.: AMC343983

LEGEND

-  SUBJECT CLAIM
-  RELINQUISHMENT AREA
-  SECTION LINE
- LM LOCATION MONUMENT
- SECTION CORNER
- 2"X2" X 5' WOOD POST



F. ANN RODRIGUEZ, RECORDER
RECORDED BY: DDA
DEPUTY RECORDER
1969 ROOF



DIYET: 10401
P: 233
NU. OF PAGES: 2
SEQUENCE: 96176593
10/16/96
LOCATN 09:08:00
ENVELOPE
AMOUNT PAID \$ 9.00

W
MCLAIN AERIAL INC
720 W PRINCE ROAD
TUCSON AZ 85705

RECEIVED
JAN 3 11 01 AM '97

**NOTICE OF LOCATION
LODE**

NOTICE IS HEREBY GIVEN that the OXIDE 15 lode mining claim, more fully described below, is hereby located by CYPRUS SIERRITA CORPORATION, a Delaware corporation, whose address is P.O. Box 527, Green Valley, Arizona 85622-0527.

The length of this claim is approximately 1499 feet and the width is approximately 560 feet and the general course of this claim is North - South. This claim is situated in the Pima Mining District, Pima County, Arizona. This claim runs from the location monument on which this notice is posted approximately 50 feet in a South direction to the South end center monument and approximately 1449 feet in a North direction to the North end center monument and is also marked by six additional monuments, one at each corner and one at the center of each endline of the claim, making the claim in the form of a parallelogram. The location monument at which this notice is posted is situated within Section 5, T. 18 S., R. 12 E., G.& S. R. M., and this claim encompasses portion of the NW 1/4 and the SW 1/4 of said Section 5, T. 18 S., R. 12 E.

The N.E. corner of this claim is located N. 36°41' W., 4646 ft. distance from the southeast corner of said Section 5, T. 18 S., R. 12 E.

DATED AND POSTED on the ground this 10TH, day of October, 1996.

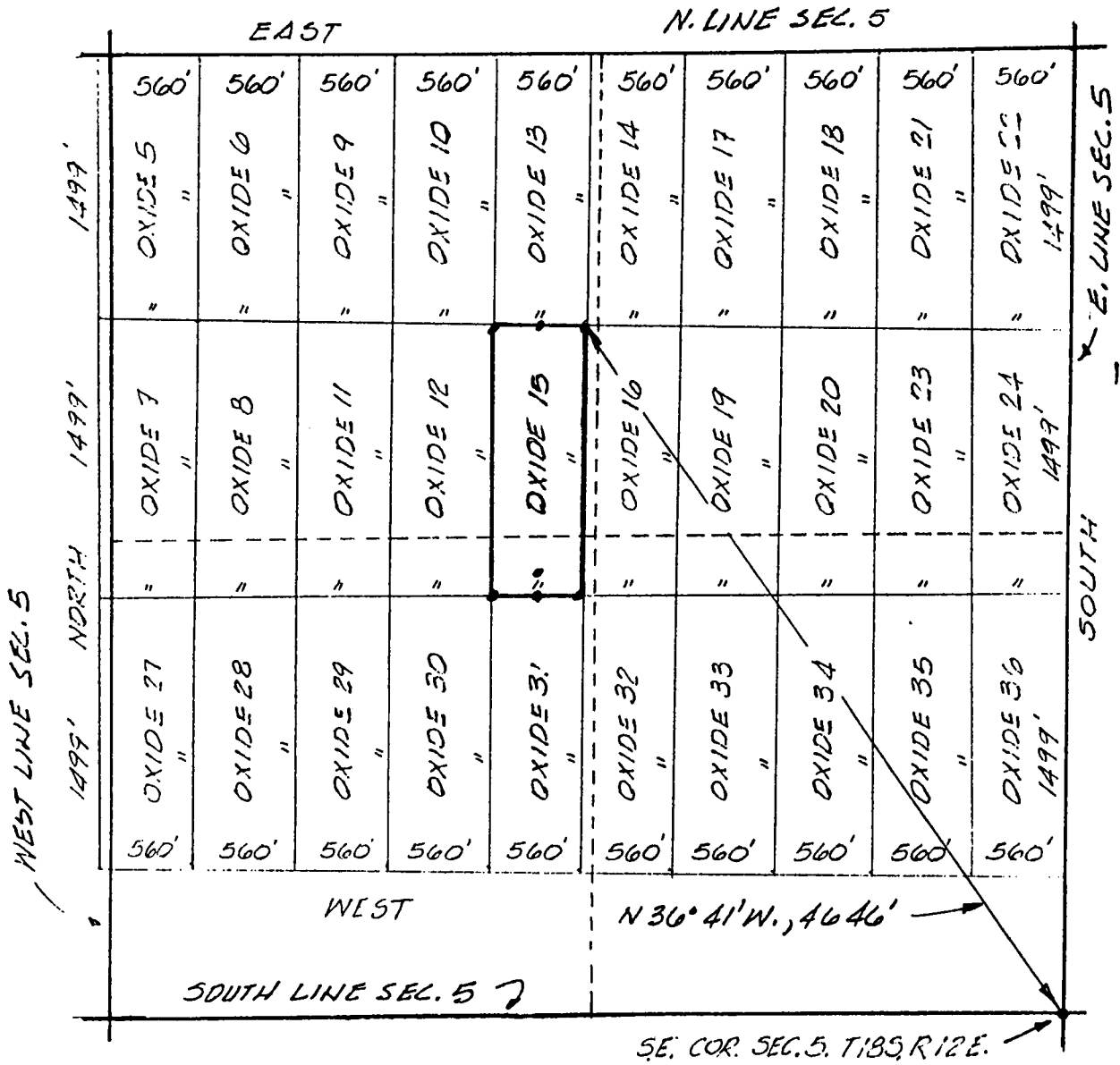
CYPRUS SIERRITA CORPORATION

By:
Agent

A MC 349903

MAP OR PLAT OF LODE MINING CLAIM, SECTION 5 & PORTION OF SECTION 6, T.18 S., R.12 E., G&SRM, PIMA COUNTY, ARIZONA.

RECEIVED
 JUN 3 11 07 AM '97
 ARIZONA DEPT. OF MINES



ALL CLAIM CORNERS, END CENTERS AND LOCATION POINTS ARE MONUMENTED WITH CAPPED PVC, 2 INS. DIAM., 5 FT. IN LENGTH.

MC 343983

~~MS 343983~~
~~MC 343983~~

JMS

F. ANN RODRIGUEZ, RECORDER
RECORDED BY: DDA
DEPUTY RECORDER
1969 ROOF



DOCKET: 10401
PAGE: 235
NO. OF PAGES: 2
SEQUENCE: 96176594
LOCATN: 10/16/96
09:08:00

W
MCLAIN AERIAL INC
720 W PRINCE ROAD

TUCSON AZ 85705

ENVELOPE
AMOUNT PAID \$ 9.00

RECEIVED
JAN 3 11 01 AM '97

**NOTICE OF LOCATION
LODE**

NOTICE IS HEREBY GIVEN that the OXIDE 16 lode mining claim, more fully described below, is hereby located by CYPRUS SIERRITA CORPORATION, a Delaware corporation, whose address is P.O. Box 527, Green Valley, Arizona 85622-0527.

The length of this claim is approximately 1499 feet and the width is approximately 560 feet and the general course of this claim is North - South. This claim is situated in the Pima Mining District, Pima County, Arizona. This claim runs from the location monument on which this notice is posted approximately 50 feet in a South direction to the South end center monument and approximately 1449 feet in a North direction to the North end center monument and is also marked by six additional monuments, one at each corner and one at the center of each endline of the claim, making the claim in the form of a parallelogram. The location monument at which this notice is posted is situated within Section 5, T. 18 S., R. 12 E., G.& S. R. M., and this claim encompasses portion of the NW 1/4, SW 1/4, NE 1/4 and the SE 1/4 of said Section 5, T. 18 S., R. 12 E.

The N.W. corner of this claim is located N. 36°41' W., 4646 ft. distance from the southeast corner of said Section 5, T. 18 S., R. 12 E.

DATED AND POSTED on the ground this 10TH, day of October, 1996.

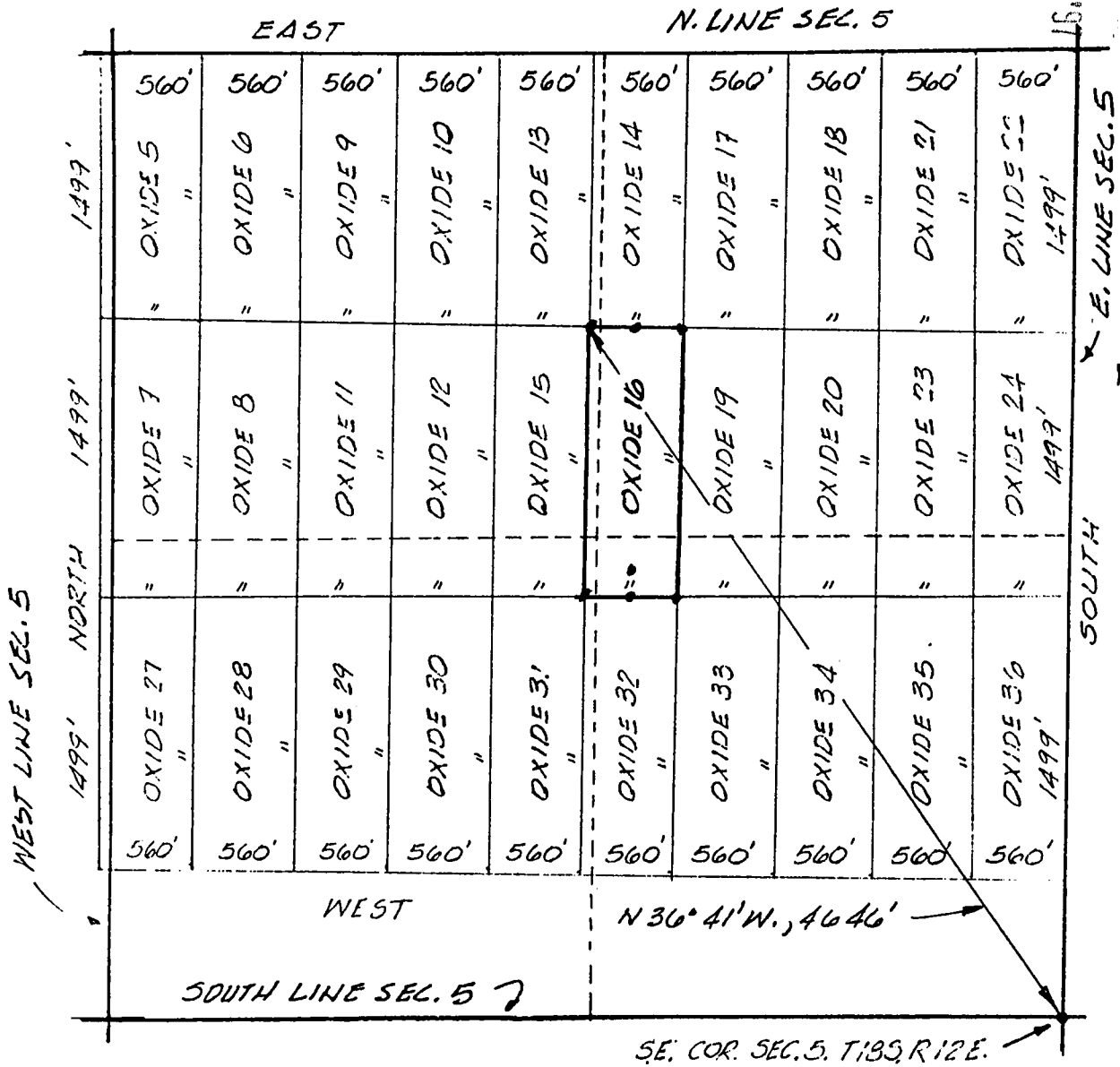
CYPRUS SIERRITA CORPORATION

By: 
Agent

REC 343984

MAP OR PLAT OF LODE MINING CLAIM, SECTION 5 & PORTION OF SECTION 6, T.18 S., R.12 E., G&SRM, PIMA COUNTY, ARIZONA.

RECEIVED
 ARIZONA DEPARTMENT OF
 JAN 3 10 02 AM '97



ALL CLAIM CORNERS, END CENTERS AND LOCATION POINTS ARE MONUMENTED WITH CAPPED PVC, 2 INS. DIAM., 5 FT. IN LENGTH.

A MC 343984

F. ANN RODRIGUEZ, RECORDER
RECORDED BY: DDA
DEPUTY RECORDER
1969 ROOF



DOCT: 10401
FA= 237
NO. OF PAGES: 2
SEQUENCE: 96176595
10/16/96
LOCATN 09:08:00
ENVELOPE
AMOUNT PAID \$ 9.00

W
MCLAIN AERIAL INC.
720 W PRINCE ROAD
TUCSON AZ 85705

RECEIVED
ARIZONA CLERK OF SUPERIOR COURT
JAN 3 11 02 AM '97

**NOTICE OF LOCATION
LODE**

NOTICE IS HEREBY GIVEN that the OXIDE 17 lode mining claim, more fully described below, is hereby located by CYPRUS SIERRITA CORPORATION, a Delaware corporation, whose address is P.O. Box 527, Green Valley, Arizona 85622-0527.

The length of this claim is approximately 1499 feet and the width is approximately 560 feet and the general course of this claim is North - South. This claim is situated in the Pima Mining District, Pima County, Arizona. This claim runs from the location monument on which this notice is posted approximately 50 feet in a South direction to the South end center monument and approximately 1449 feet in a North direction to the North end center monument and is also marked by six additional monuments, one at each corner and one at the center of each endline of the claim, making the claim in the form of a parallelogram. The location monument at which this notice is posted is situated within Section 5, T. 18 S., R. 12 E., G. & S. R. M., and this claim encompasses portion of the NE 1/4 of said Section 5, T. 18 S., R. 12 E.

The S.E. corner of this claim is located N. 23°58' W., 4077 ft. distance from the southeast corner of said Section 5, T. 18 S., R. 12 E.

DATED AND POSTED on the ground this 11TH, day of October, 1996.

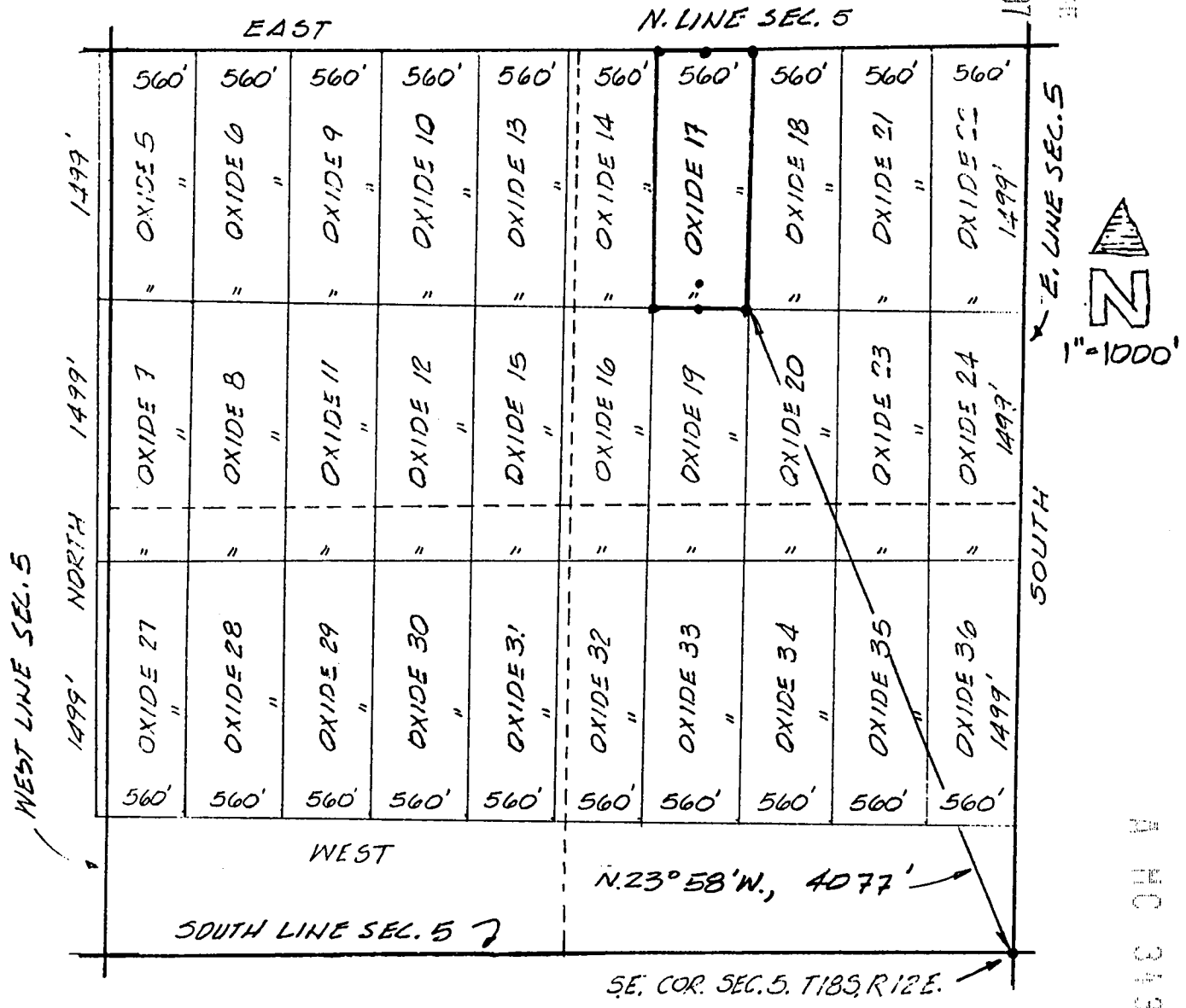
CYPRUS SIERRITA CORPORATION

By:
Agent

A MC 343985

MAP OR PLAT OF LODE MINING CLAIM, SECTION 5 & PORTION OF SECTION 6, T.18 S., R.12 E., G&SRM, PIMA COUNTY, ARIZONA.

RECEIVED
 JUN 3 11 22 AM '97
 ARIZONA DEPARTMENT OF MINES



ALL CLAIM CORNERS, END CENTERS AND LOCATION POINTS ARE MONUMENTED WITH CAPPED PVC, 2 INS. DIAM., 5 FT. IN LENGTH.

A RC 343983

F. ANN RODRIGUEZ, RECORDER
RECORDED BY: DDA
DEPUTY RECORDER
1969 ROOF



DOCKET: 10401
FA: 239
NO. OF PAGES: 2
SEQUENCE: 96176596
LOCATN 10/16/96
09:08:00

W
MCLAIN AERIAL INC
720 W PRINCE ROAD

TUCSON AZ 85705

ENVELOPE
AMOUNT PAID \$ 9.00

RECEIVED
ARIZONA BOARD OF RECORDERS
JAN 3 11 02 AM '97

**NOTICE OF LOCATION
LODE**

NOTICE IS HEREBY GIVEN that the OXIDE 18 lode mining claim, more fully described below, is hereby located by CYPRUS SIERRITA CORPORATION, a Delaware corporation, whose address is P.O. Box 527, Green Valley, Arizona 85622-0527.

The length of this claim is approximately 1499 feet and the width is approximately 560 feet and the general course of this claim is North - South. This claim is situated in the Pima Mining District, Pima County, Arizona. This claim runs from the location monument on which this notice is posted approximately 50 feet in a South direction to the South end center monument and approximately 1449 feet in a North direction to the North end center monument and is also marked by six additional monuments, one at each corner and one at the center of each endline of the claim, making the claim in the form of a parallelogram. The location monument at which this notice is posted is situated within Section 5, T. 18 S., R. 12 E., G.& S. R. M., and this claim encompasses portion of the NE 1/4 of said Section 5, T. 18 S., R. 12 E.

The S.W. corner of this claim is located N. 23°58' W., 4077 ft. distance from the southeast corner of said Section 5, T. 18 S., R. 12 E.

DATED AND POSTED on the ground this 11TH, day of October, 1996.

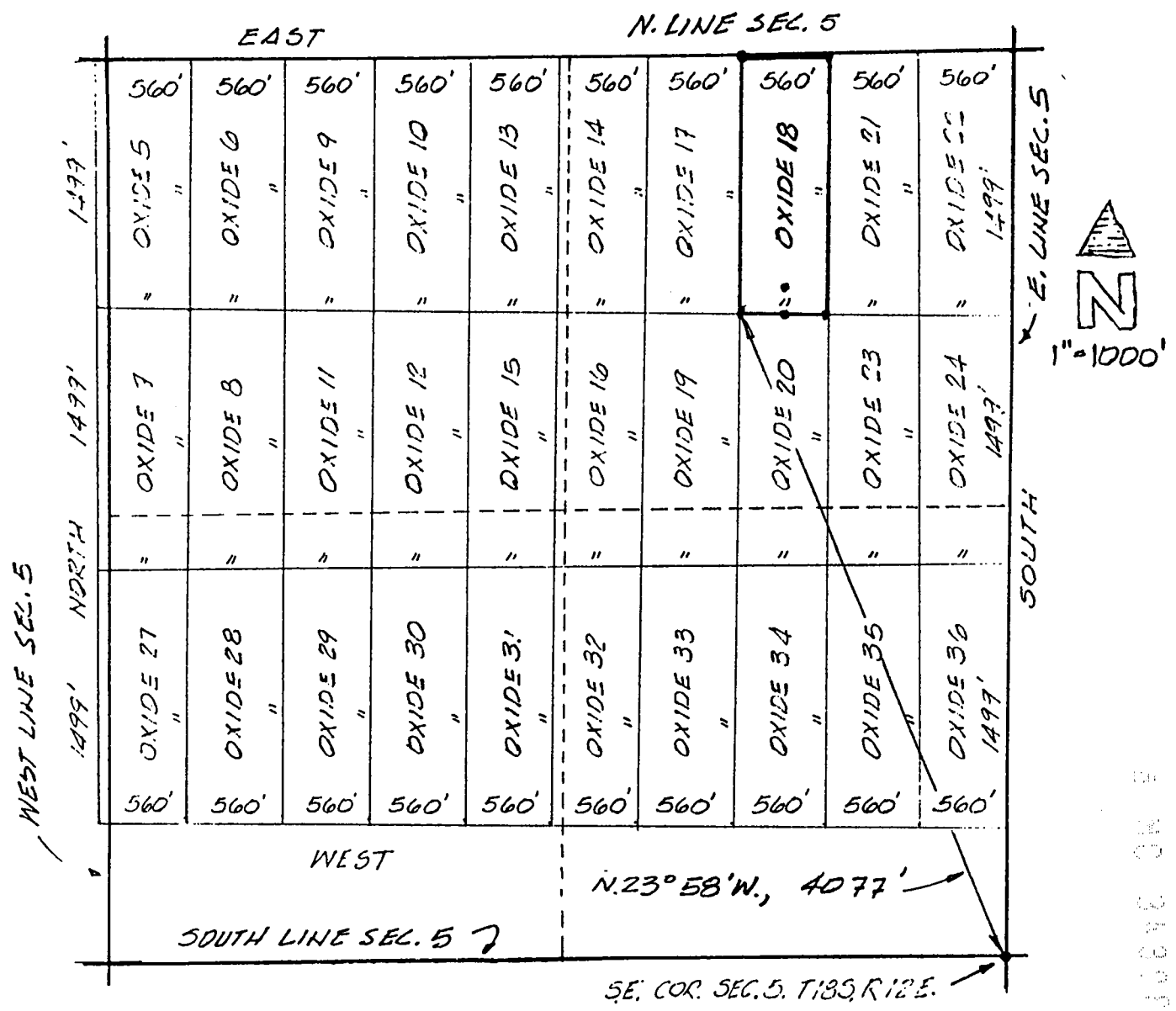
CYPRUS SIERRITA CORPORATION

By: 
Agent

A MC 3499886

RECEIVED
 JAN 3 11 02 AM '97

MAP OR PLAT OF LODE MINING CLAIM, SECTION 5 & PORTION OF SECTION 6, T.18 S., R.12 E., G&SRM, PIMA COUNTY, ARIZONA.



ALL CLAIM CORNERS, END CENTERS AND LOCATION POINTS ARE MONUMENTED WITH CAPPED PVC, 2 INS. DIAM., 5 FT. IN LENGTH.

F. ANN RODRIGUEZ, RECORDER
RECORDED BY: DDA
DEPUTY RECORDER
1969 ROOF



DOCKET: 10401
FILE: 241
NO. OF PAGES: 2
SEQUENCE: 96176597
10/16/96
LOCATN 09:08:00

W
MCLAIN AERIAL INC
720 W PRINCE ROAD
TUCSON AZ 85705

ENVELOPE
AMOUNT PAID \$ 9.00

RECEIVED
JAN 3 11 02 AM '97

**NOTICE OF LOCATION
LODE**

NOTICE IS HEREBY GIVEN that the OXIDE 19 lode mining claim, more fully described below, is hereby located by CYPRUS SIERRITA CORPORATION, a Delaware corporation, whose address is P.O. Box 527, Green Valley, Arizona 85622-0527.

The length of this claim is approximately 1499 feet and the width is approximately 560 feet and the general course of this claim is North - South. This claim is situated in the Pima Mining District, Pima County, Arizona. This claim runs from the location monument on which this notice is posted approximately 50 feet in a South direction to the South end center monument and approximately 1449 feet in a North direction to the North end center monument and is also marked by six additional monuments, one at each corner and one at the center of each endline of the claim, making the claim in the form of a parallelogram. The location monument at which this notice is posted is situated within Section 5, T. 18 S., R. 12 E., G.& S. R. M., and this claim encompasses portion of the NE 1/4 and the SE 1/4 of said Section 5, T. 18 S., R. 12 E.

The N.E. corner of this claim is located N. 23°58' W., 4077 ft. distance from the southeast corner of said Section 5, T. 18 S., R. 12 E.

DATED AND POSTED on the ground this 10TH, day of October, 1996.

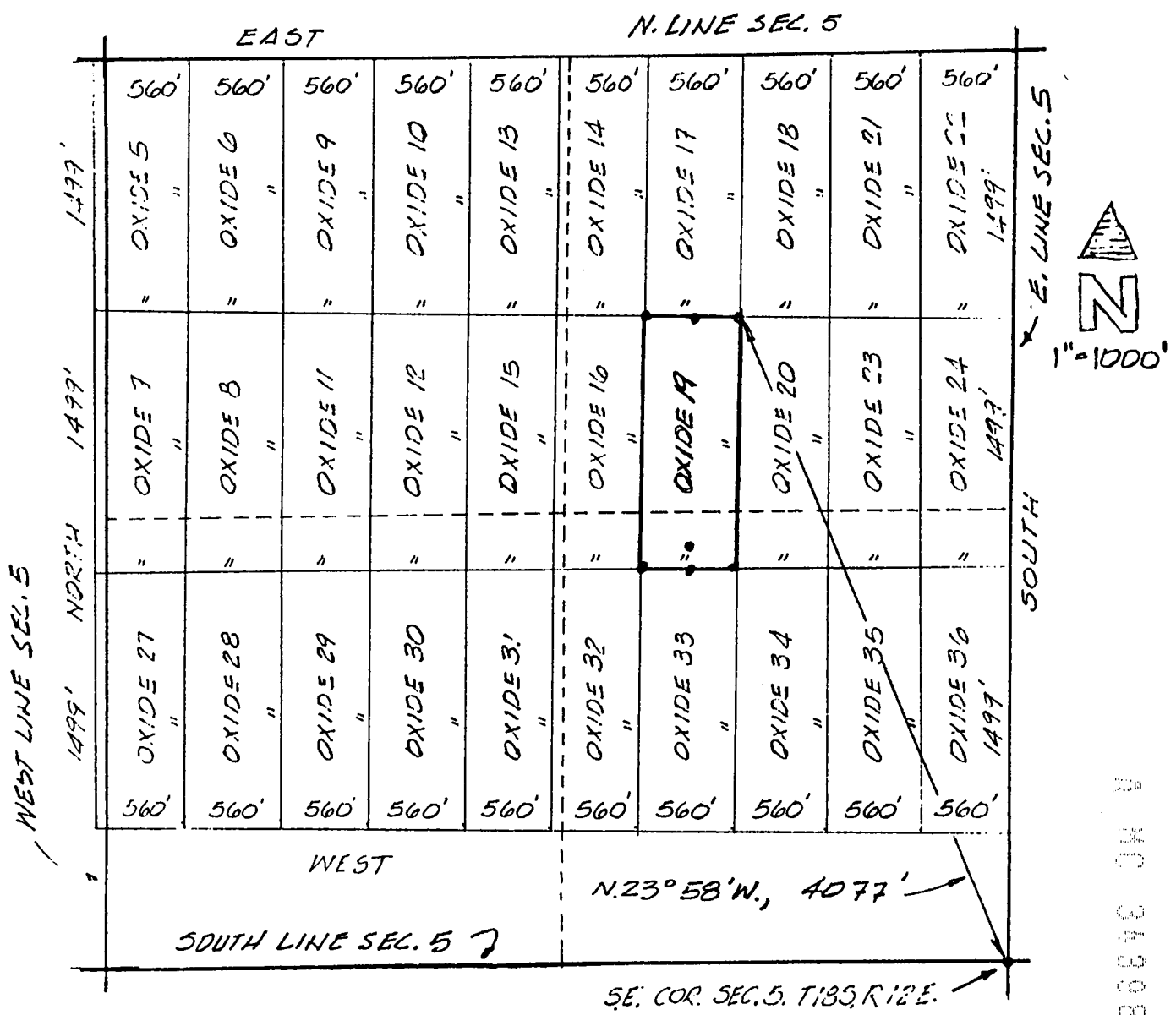
CYPRUS SIERRITA CORPORATION

By : 
Agent

10401 241

RECEIVED
 4070...
 JAN 3 11 02 AM '97

MAP OR PLAT OF LODE MINING CLAIM, SECTION 5 & PORTION OF SECTION 6, T.18 S., R.12 E., G&SRM, PIMA COUNTY, ARIZONA.



ALL CLAIM CORNERS, END CENTERS AND LOCATION POINTS ARE MONUMENTED WITH CAPPED PVC, 2 INS. DIAM., 5 FT. IN LENGTH.

A MC 343087

F. ANN RODRIGUEZ, RECORDER
RECORDED BY: DDA
DEPUTY RECORDER
1969 ROOF



NET: 10401
NO. OF PAGES: 243
SEQUENCE: 2
96176598
10/16/96
09:08:00

W
MCLAIN AERIAL INC
720 W PRINCE ROAD

TUCSON AZ 85705

ENVELOPE
AMOUNT PAID \$ 9.00

RECEIVED
JAN 3 11 02 AM '97

**NOTICE OF LOCATION
LODE**

NOTICE IS HEREBY GIVEN that the OXIDE 20 lode mining claim, more fully described below, is hereby located by CYPRUS SIERRITA CORPORATION, a Delaware corporation, whose address is P.O. Box 527, Green Valley, Arizona 85622-0527.

The length of this claim is approximately 1499 feet and the width is approximately 560 feet and the general course of this claim is North - South. This claim is situated in the Pima Mining District, Pima County, Arizona. This claim runs from the location monument on which this notice is posted approximately 50 feet in a South direction to the South end center monument and approximately 1449 feet in a North direction to the North end center monument and is also marked by six additional monuments, one at each corner and one at the center of each endline of the claim, making the claim in the form of a parallelogram. The location monument at which this notice is posted is situated within Section 5, T. 18 S., R. 12 E., G. & S. R. M., and this claim encompasses portion of the NE 1/4 and the SE 1/4 of said Section 5, T. 18 S., R. 12 E.

The N.W. corner of this claim is located N. 23°58' W., 4077 ft. distance from the southeast corner of said Section 5, T. 18 S., R. 12 E.

DATED AND POSTED on the ground this 10TH, day of October, 1996.

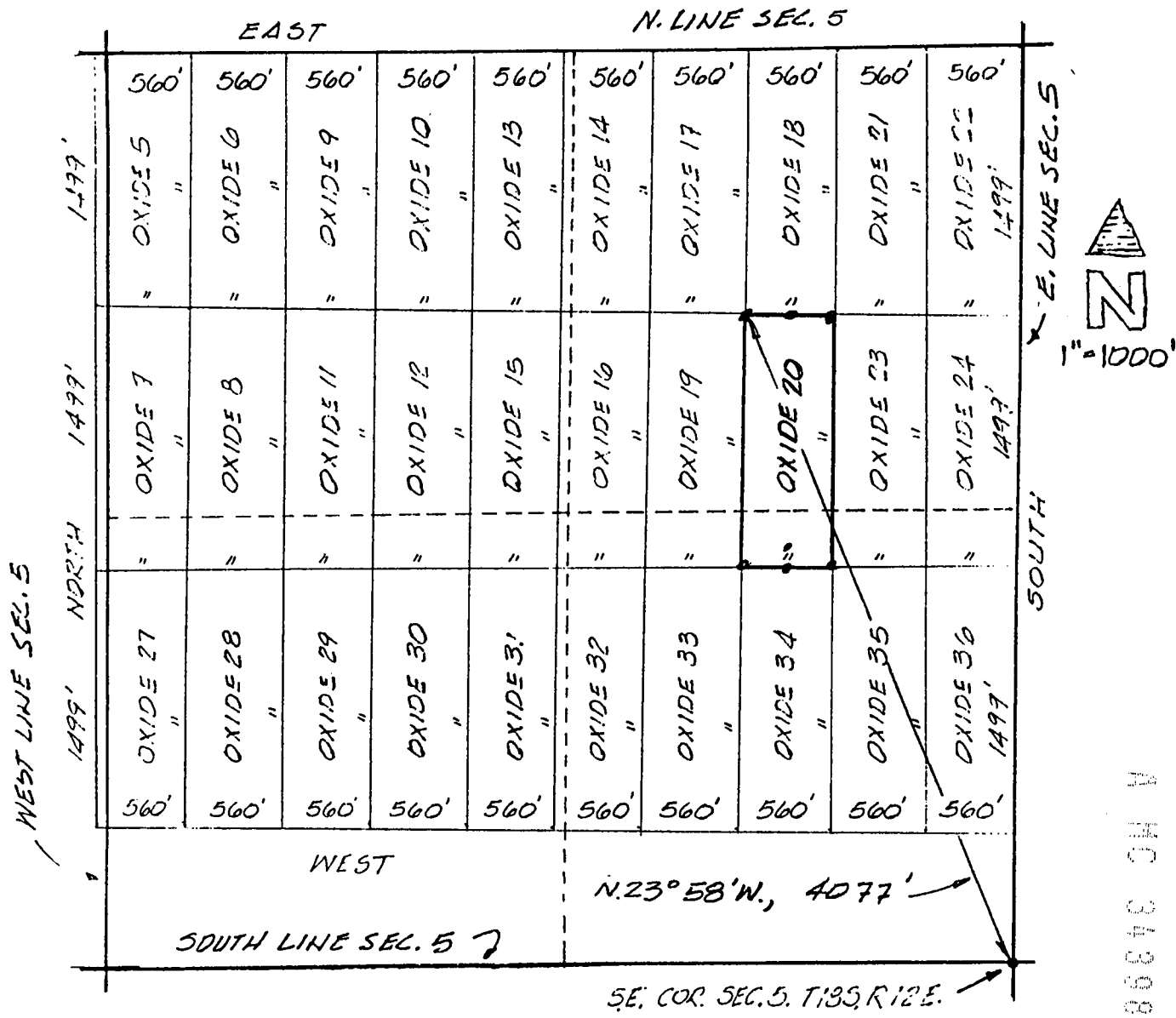
CYPRUS SIERRITA CORPORATION

By: [Signature]
Agent

A MC 343988

RECEIVED
 JAN 3 11 02 AM '97
 16, JUN 20 11 02 AM '97

MAP OR PLAT OF LODE MINING CLAIM, SECTION 5 & PORTION OF SECTION 6, T.18 S., R.12 E., G&SRM, PIMA COUNTY, ARIZONA.



ALL CLAIM CORNERS, END CENTERS AND LOCATION POINTS ARE MONUMENTED WITH CAPPED PVC, 2 INS. DIAM., 5 FT. IN LENGTH.

A MC 043980

F. ANN RODRIGUEZ, RECORDER
RECORDED BY: DDA
DEPUTY RECORDER
1969 ROOF



DOCKET: 10401
PAGE: 245
NO. OF PAGES: 2
SEQUENCE: 96176599
10/16/96
LOCATN 09:08:00

W
MCLAIN AERIAL INC
720 W PRINCE ROAD

TUCSON AZ 85705

ENVELOPE
AMOUNT PAID \$ 9.00

RECEIVED
AERIAL FILE
JUN 3 11 03 AM '97

**NOTICE OF LOCATION
LODE**

NOTICE IS HEREBY GIVEN that the OXIDE 21 lode mining claim, more fully described below, is hereby located by CYPRUS SIERRITA CORPORATION, a Delaware corporation, whose address is P.O. Box 527, Green Valley, Arizona 85622-0527.

The length of this claim is approximately 1499 feet and the width is approximately 560 feet and the general course of this claim is North - South. This claim is situated in the Pima Mining District, Pima County, Arizona. This claim runs from the location monument on which this notice is posted approximately 50 feet in a South direction to the South end center monument and approximately 1449 feet in a North direction to the North end center monument and is also marked by six additional monuments, one at each corner and one at the center of each endline of the claim, making the claim in the form of a parallelogram. The location monument at which this notice is posted is situated within Section 5, T. 18 S., R. 12 E., G. & S. R. M., and this claim encompasses portion of the NE 1/4 of said Section 5, T. 18 S., R. 12 E.

The S.E. corner of this claim is located N. 8°12' W., 3764 ft. distance from the southeast corner of said Section 5, T. 18 S., R. 12 E.

DATED AND POSTED on the ground this 11th, day of October, 1996.

CYPRUS SIERRITA CORPORATION

By :
Agent

AERIAL FILE 343080

F. ANN RODRIGUEZ, RECORDER
RECORDED BY: DDA
DEPUTY RECORDER
1969 ROOF



DO IT: 10401
PA 247
NO. OF PAGES: 2
SEQUENCE: 96176600
10/16/96
LOCATN 09:08:00

W
MCLAIN AERIAL INC
720 W PRINCE ROAD

TUCSON AZ 85705

ENVELOPE
AMOUNT PAID \$ 9.00

RECEIVED
JAN 3 11 03 AM '97

**NOTICE OF LOCATION
LODE**

NOTICE IS HEREBY GIVEN that the OXIDE 22 lode mining claim, more fully described below, is hereby located by CYPRUS SIERRITA CORPORATION, a Delaware corporation, whose address is P.O. Box 527, Green Valley, Arizona 85622-0527.

The length of this claim is approximately 1499 feet and the width is approximately 560 feet and the general course of this claim is North - South. This claim is situated in the Pima Mining District, Pima County, Arizona. This claim runs from the location monument on which this notice is posted approximately 50 feet in a South direction to the South end center monument and approximately 1449 feet in a North direction to the North end center monument and is also marked by six additional monuments, one at each corner and one at the center of each endline of the claim, making the claim in the form of a parallelogram. The location monument at which this notice is posted is situated within Section 5, T. 18 S., R. 12 E., G.& S. R. M., and this claim encompasses portion of the NE 1/4 of said Section 5, T. 18 S., R. 12 E.

The S.W. corner of this claim is located N. 8°12' W., 3764 ft. distance from the southeast corner of said Section 5, T. 18 S., R. 12 E.

DATED AND POSTED on the ground this 11TH, day of October, 1996.

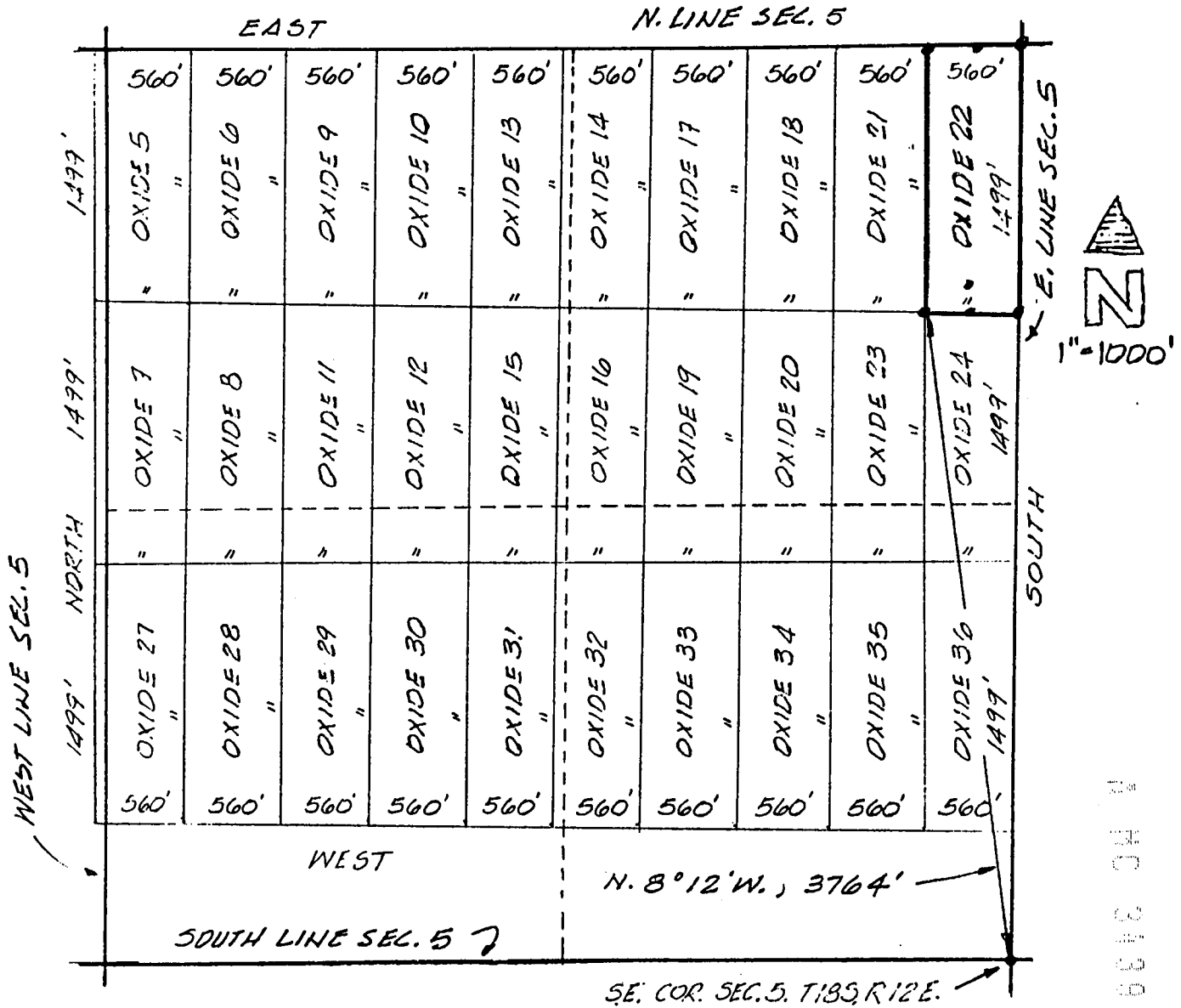
CYPRUS SIERRITA CORPORATION

By:
Agent

10401 247

MAP OR PLAT OF LODE MINING CLAIM, SECTION 5 & PORTION OF SECTION 6, T.18 S., R.12 E., G&SRM, PIMA COUNTY, ARIZONA.

RECEIVED
 JAN 3 11 05 AM '97
 16, 1950 11 8 AM



ALL CLAIM CORNERS, END CENTERS AND LOCATION POINTS ARE MONUMENTED WITH CAPPED PVC, 2 INS. DIAM., 5 FT. IN LENGTH.

P. HC 3139900

F. ANN RODRIGUEZ, RECORDER
RECORDED BY: DDA
DEPUTY RECORDER
1969 ROOF



DOCKET: 10401
PAGE: 249
NO. OF PAGES: 2
SEQUENCE: 96176601
LOCATN: 10/16/96
09:08:00
ENVELOPE
AMOUNT PAID \$ 9.00

W
MCLAIN AERIAL INC
720 W PRINCE ROAD
TUCSON AZ 85705

RECEIVED
JAN 3 11 03 AM '97

**NOTICE OF LOCATION
LODE**

NOTICE IS HEREBY GIVEN that the OXIDE 23 lode mining claim, more fully described below, is hereby located by CYPRUS SIERRITA CORPORATION, a Delaware corporation, whose address is P.O. Box 527, Green Valley, Arizona 85622-0527.

The length of this claim is approximately 1499 feet and the width is approximately 560 feet and the general course of this claim is North - South. This claim is situated in the Pima Mining District, Pima County, Arizona. This claim runs from the location monument on which this notice is posted approximately 50 feet in a South direction to the South end center monument and approximately 1449 feet in a North direction to the North end center monument and is also marked by six additional monuments, one at each corner and one at the center of each endline of the claim, making the claim in the form of a parallelogram. The location monument at which this notice is posted is situated within Section 5, T. 18 S., R. 12 E., G.& S. R. M., and this claim encompasses portion of the NE 1/4 and the SE 1/4 of said Section 5, T. 18 S., R. 12 E.

The N.E. corner of this claim is located N. 8°12' W., 3764 ft. distance from the southeast corner of said Section 5, T. 18 S., R. 12 E.

DATED AND POSTED on the ground this 10TH, day of October, 1996.

CYPRUS SIERRITA CORPORATION

By:
Agent

REC 343901

F. ANN RODRIGUEZ, RECORDER
RECORDED BY: DDA
DEPUTY RECORDER
1969 ROOF



DEMET: 10401
P: 251
NO. OF PAGES: 2
SEQUENCE: 96176602
LOCATN: 10/16/96
09:08:00

W
MCLAIN AERIAL INC
720.W PRINCE ROAD
TUCSON AZ 85705

ENVELOPE
AMOUNT PAID \$ 9.00

RECEIVED
JAN 3 11 03 AM '97

**NOTICE OF LOCATION
LODE**

NOTICE IS HEREBY GIVEN that the OXIDE 24 lode mining claim, more fully described below, is hereby located by CYPRUS SIERRITA CORPORATION, a Delaware corporation, whose address is P.O. Box 527, Green Valley, Arizona 85622-0527.

The length of this claim is approximately 1499 feet and the width is approximately 560 feet and the general course of this claim is North - South. This claim is situated in the Pima Mining District, Pima County, Arizona. This claim runs from the location monument on which this notice is posted approximately 50 feet in a South direction to the South end center monument and approximately 1449 feet in a North direction to the North end center monument and is also marked by six additional monuments, one at each corner and one at the center of each endline of the claim, making the claim in the form of a parallelogram. The location monument at which this notice is posted is situated within Section 5, T. 18 S., R. 12 E., G.& S. R. M., and this claim encompasses portion of the NE 1/4 and the SE 1/4 of said Section 5, T. 18 S., R. 12 E.

The N.W. corner of this claim is located N. 8°12' W., 3764 ft. distance from the southeast corner of said Section 5, T. 18 S., R. 12 E.

DATED AND POSTED on the ground this 10TH, day of October, 1996.

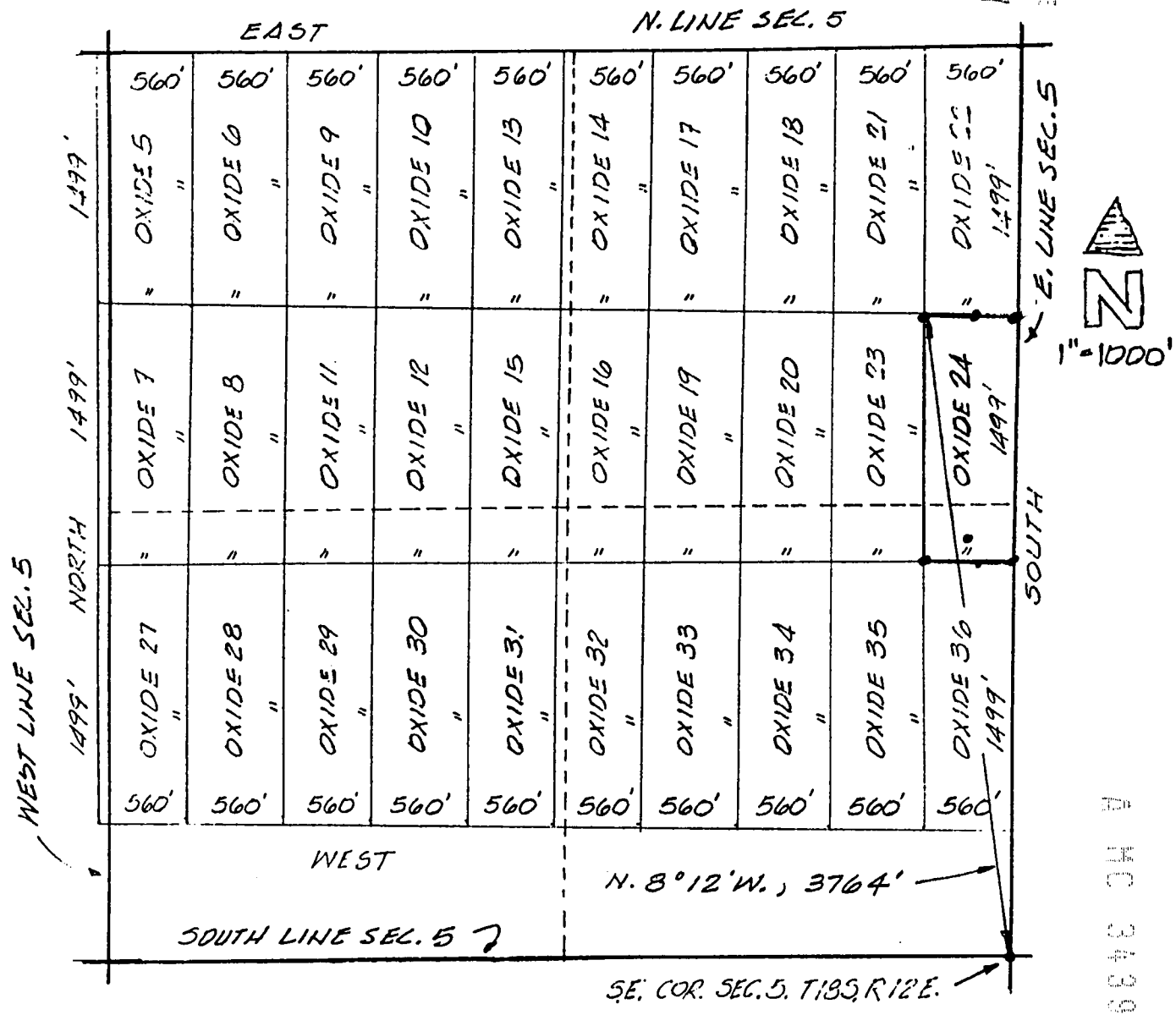
CYPRUS SIERRITA CORPORATION

By:
Agent

REC'D 342002

RECEIVED
 ARIZONA DEPARTMENT OF MINES
 JAN 3 11 00 AM '97

MAP OR PLAT OF LODGE MINING CLAIM, SECTION 5 & PORTION OF SECTION 6, T.18 S., R.12 E., G&SRM, PIMA COUNTY, ARIZONA.



ALL CLAIM CORNERS, END CENTERS AND LOCATION POINTS ARE MONUMENTED WITH CAPPED PVC, 2 INS. DIAM., 5 FT. IN LENGTH.

A MC 343992

F. ANN RODRIGUEZ, RECORDER
RECORDED BY: DDA
DEPUTY RECORDER
1969 ROOF



DOCKET: 10401
PAGE: 253
NO. OF PAGES: 2
SEQUENCE: 96176603
10/16/96
LOCATN 09:08:00

W
MCLAIN AERIAL INC
720 W PRINCE ROAD

TUCSON AZ 85705

ENVELOPE
AMOUNT PAID \$ 9.00

RECEIVED
JAN 3 11 03 AM '97

**NOTICE OF LOCATION
LODE**


NOTICE IS HEREBY GIVEN that the OXIDE 25 lode mining claim, more fully described below, is hereby located by CYPRUS SIERRITA CORPORATION, a Delaware corporation, whose address is P.O. Box 527, Green Valley, Arizona 85622-0527.

The length of this claim is approximately 1499 feet and the width is approximately 580 feet and the general course of this claim is North - South. This claim is situated in the Pima Mining District, Pima County, Arizona. This claim runs from the location monument on which this notice is posted approximately 50 feet in a North direction to the North end center monument and approximately 1449 feet in a South direction to the South end center monument and is also marked by six additional monuments, one at each corner and one at the center of each endline of the claim, making the claim in the form of a parallelogram. The location monument at which this notice is posted is situated within Section 6, T. 18 S., R. 12 E., G.& S. R. M., and this claim encompasses portion of the SE 1/4 of said Section 6, T. 18 S., R. 12 E.

The N.E. corner of this claim is located N. 70°05' W., 6534 ft. distance from the southeast corner of Section 5, T. 18 S., R. 12 E.

DATED AND POSTED on the ground this 10TH, day of October, 1996.

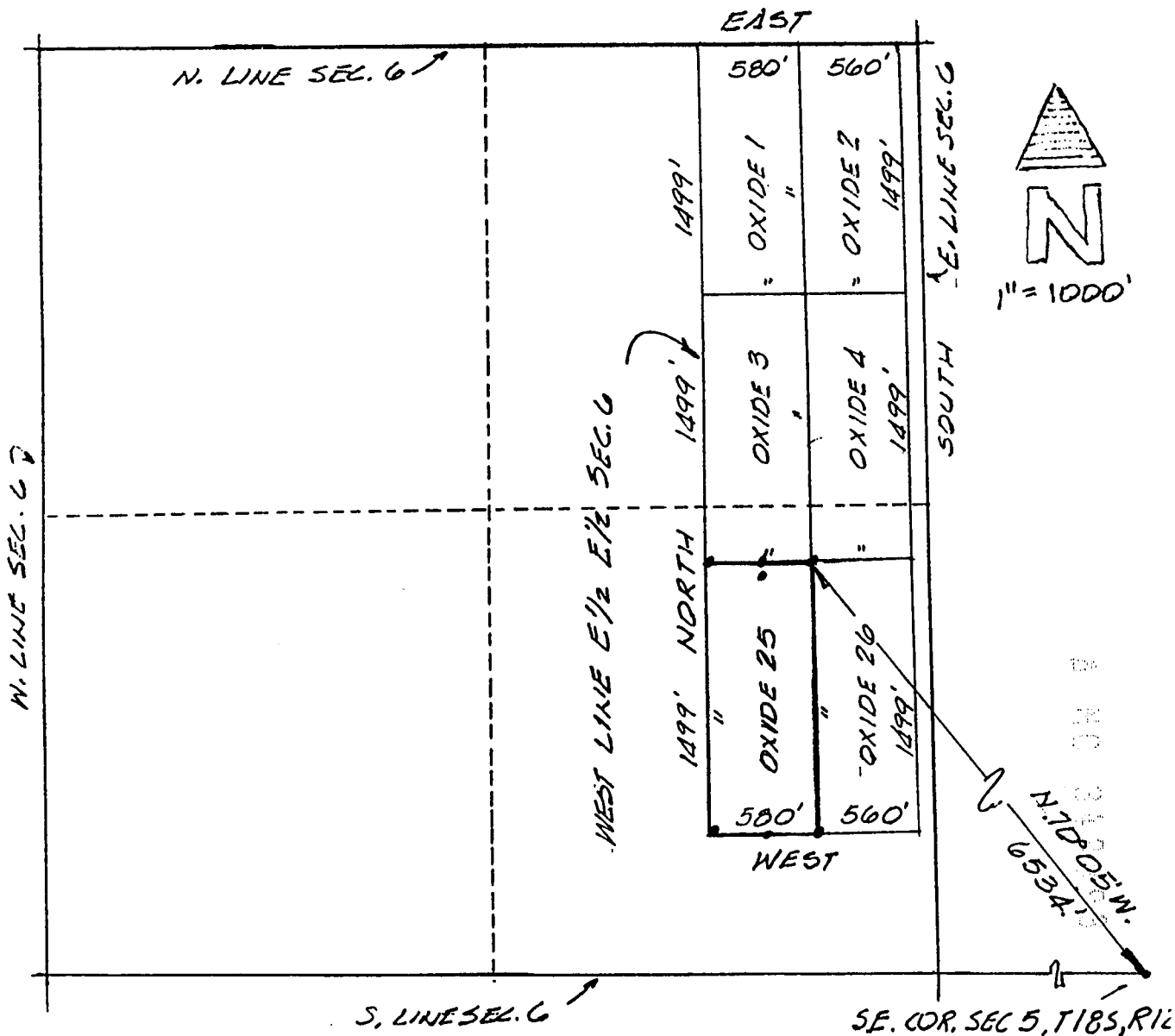
CYPRUS SIERRITA CORPORATION

By : 
Agent

RECORDED
10401 253

RECEIVED
 JAN 3 11 03 AM '97

MAP OR PLAT OF LODE MINING CLAIM, SECTION 6, T.18 S., R.12 E.,
 G&SRM, PIMA COUNTY, ARIZONA.



ALL CLAIM CORNERS, END CENTERS AND LOCATION POINTS ARE
 MONUMENTED WITH CAPPED PVC, 2 INS. DIAM., 5 FT. IN LENGTH.

F. ANN RODRIGUEZ, RECORDER
RECORDED BY: DDA
DEPUTY RECORDER
1969 ROOF



DOCT: 10401
PA: 255
NO. OF PAGES: 2
SEQUENCE: 96176604
LOCATN: 10/16/96
09:08:00
ENVELOPE
AMOUNT PAID \$ 9.00

W
MCLAIN AERIAL INC
720 W PRINCE ROAD

TUCSON AZ 85705

RECEIVED
JAN 3 11 01 AM '97

**NOTICE OF LOCATION
LODE**

NOTICE IS HEREBY GIVEN that the OXIDE 26 lode mining claim, more fully described below, is hereby located by CYPRUS SIERRITA CORPORATION, a Delaware corporation, whose address is P.O. Box 527, Green Valley, Arizona 85622-0527.

The length of this claim is approximately 1499 feet and the width is approximately 560 feet and the general course of this claim is North - South. This claim is situated in the Pima Mining District, Pima County, Arizona. This claim runs from the location monument on which this notice is posted approximately 50 feet in a North direction to the North end center monument and approximately 1449 feet in a South direction to the South end center monument and is also marked by six additional monuments, one at each corner and one at the center of each endline of the claim, making the claim in the form of a parallelogram. The location monument at which this notice is posted is situated within Section 6, T. 18 S., R. 12 E., G.& S. R. M., and this claim encompasses portion of the SE 1/4 of said Section 6, T. 18 S., R. 12 E.

The N.W. corner of this claim is located N. 70°05' W., 6534 ft. distance from the southeast corner of Section 5, T. 18 S., R. 12 E.

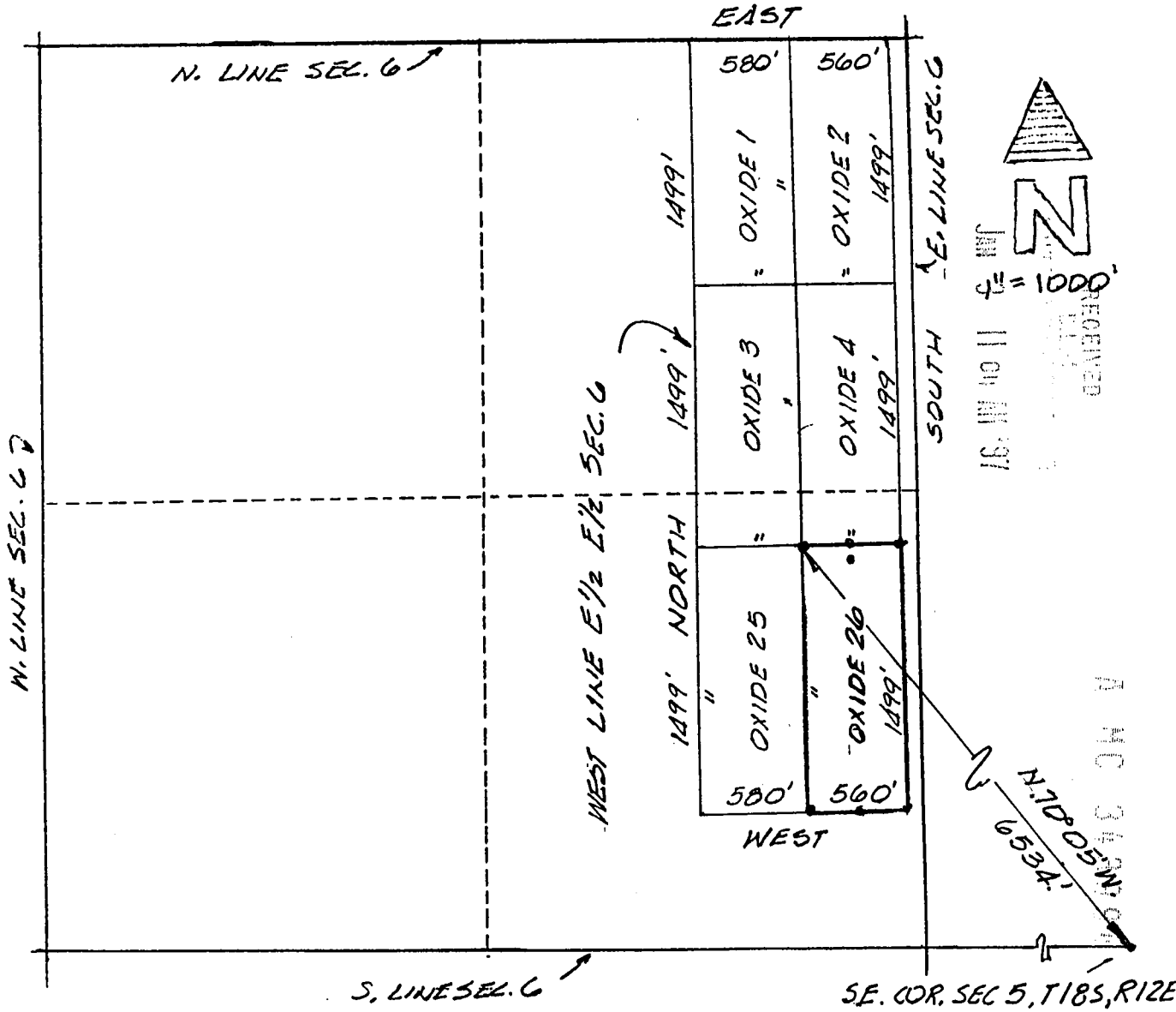
DATED AND POSTED on the ground this 10TH, day of October, 1996.

CYPRUS SIERRITA CORPORATION

By: [Signature]
Agent

REC 943000

MAP OR PLAT OF LODE MINING CLAIM, SECTION 6, T.18 S., R.12 E.,
G&SRM, PIMA COUNTY, ARIZONA.



ALL CLAIM CORNERS, END CENTERS AND LOCATION POINTS ARE
MONUMENTED WITH CAPPED PVC, 2 INS. DIAM., 5 FT. IN LENGTH.

W
FREEPORT MCMORAN SIERRITA INC
PO BOX 527
GREEN VALLEY AZ 85622



SEQUENCE: 20140440050
NO. PAGES: 3
ALOCAT 02/13/2014 8:14
MAIL
AMOUNT PAID: \$10.00

After recording, please return to:
Arnold Velasco
Freeport-McMoRan Sierrita Inc.
PO BOX 527
Green Valley, AZ 85622

RECEIVED
BLM AZ STATE OFFICE
2014 MAR -4 A 10:38
PHOENIX, ARIZONA

AMENDED NOTICE OF MINING LOCATION

(Lode)

NOTICE IS HEREBY GIVEN that the **Oxide 27** mining claim of record at the Arizona State Office of the Bureau of Land Management under serial number AMC343995, was amended by Freeport-McMoRan Sierrita Inc., a Delaware Corporation, the owner thereof, whose address is 6200 West Duval Mine Road Green Valley, Arizona, 85622. The date of original location and the recording of the location notice, and any amendments thereto, in the Official Records of Pima County, Arizona, are as follows:

<u>Date of location/amendment</u>	<u>Book</u>	<u>Page</u>
October 10, 1996	10401	257

The claim is situated in the West one-half of Section 05 and the East one-half of Section 06, Township 18 South, Range 12 East, G&SRM, in the Pima Mining District, Pima County, Arizona. The claim is approximately 1499 feet in length along the vein or deposit of mineral-bearing rock in place at the surface and 280 feet in width on each side of the centerline. The general course of this claim is North to South. The location monument, being a 2" X 2" X 5' wood post at which a copy of this notice is posted, is on the centerline, 50 feet in a Southerly direction from the Northerly end center monument and 1449 feet in a Northerly direction from the Southerly end center monument. The Southwest claim corner bears North 55 degrees, 37 minutes, 21 seconds East a distance of 6086.3 feet from a scribed stone survey monument at the West one-quarter corner of Section 07, Township 18 South, Range 12 East, G&SRM, Pima County, Arizona.

ENTERED
MAR 19 2014
BY: AT

The claim is bounded by other claims and the position of its boundaries in relation to its surrounding claims and public land survey system is shown on the map attached hereto and made a part hereof. The boundary of the claim is occupied by a monument of six 2" X 2" X 5' wooden posts, one at each corner of the claim and one at the center of each end line.

The purpose of this amended location is to exclude those portions of the claim situated in the Northeast quarter of the Southeast quarter and the Southeast quarter of the Southeast quarter of Section 06, Township 18 South, Range 12 East, G&SRM, which excluded portions of the claim are hereby relinquished and which excluded area is shown on the map attached herein. The further purpose of this amendment is to otherwise correct any irregularities, errors or defects that may have existed or may exist in the original location or the record thereof, and to take up all available ground that may exist by virtue of adjustment of boundaries of adjoining claims. This amendment is made without waiving any rights acquired under and by virtue of the original location except as to those areas specifically excluded by this amendment.

DATED and posted on the ground this 23 day of January, 2014.

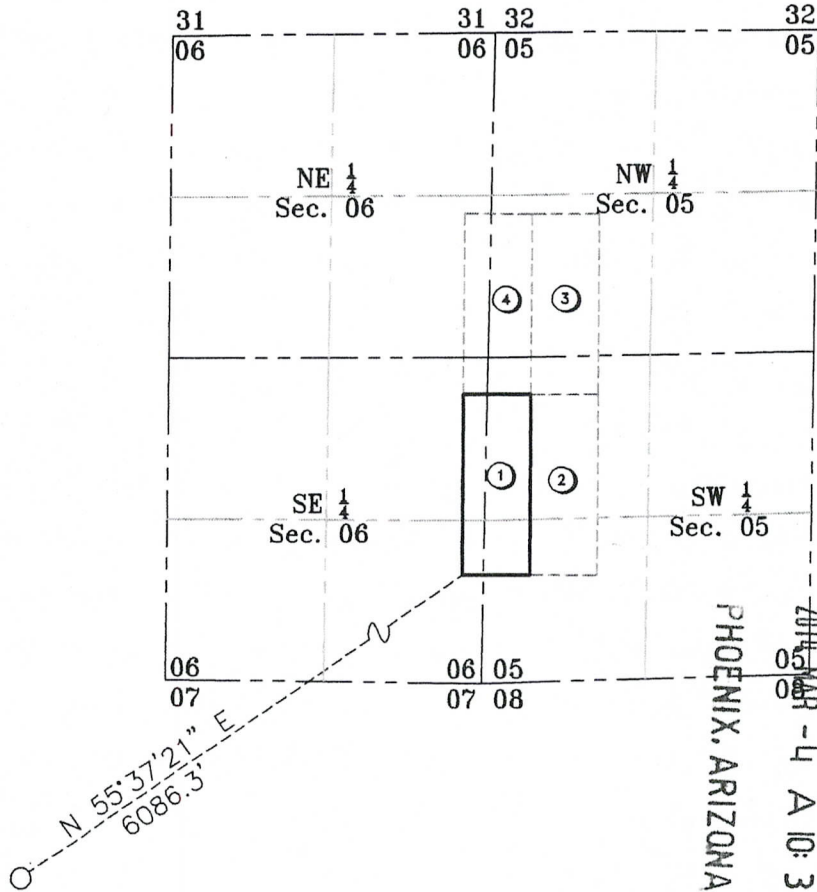
Freeport-McMoRan Sierrita Inc.,
a Delaware corporation

By:  _____
Agent

RECEIVED
BLM AZ STATE OFFICE
2014 MAR -4 A 10: 38
PHOENIX, ARIZONA

T 17 S, R 12 E, G&SRM, PIMA COUNTY, AZ.

- ①=Oxide 27
- ②=Oxide 28
- ③=Oxide 8
- ④=Oxide 7



○ =WEST ONE-QUARTER CORNER; SECTION 7 (SCRIBED STONE)
T 18 S, R 12 E, G&SRM, PIMA COUNTY, AZ.

SCALE: 1"=1500'

T:\FRE130201\SURVEY\AMENDMENTS\AMC_343995-Oxide 27.dwg Oxide 27 Last Saved: 1/14/2014 By: Smorris Plotted: 1/14/2014 2:40:24 PM

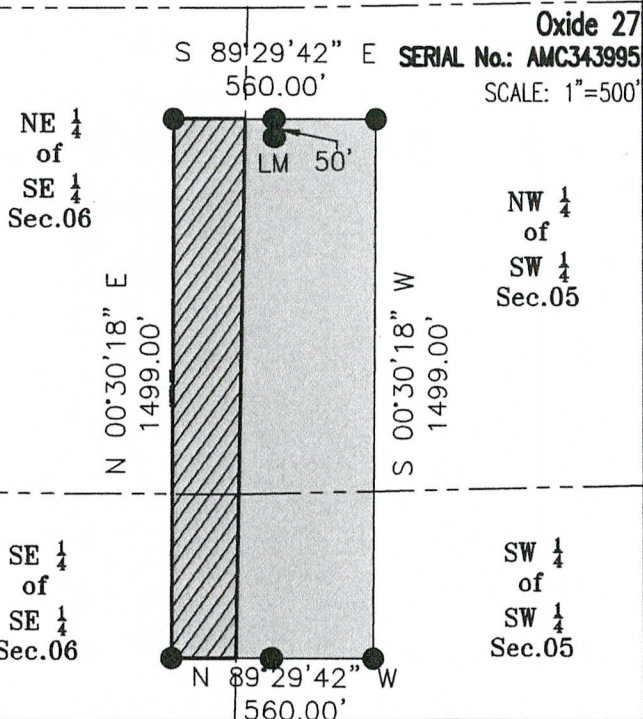


EXHIBIT
Oxide 27
LODE CLAIM
SERIAL No.: AMC343995

LEGEND

- SUBJECT CLAIM
- RELINQUISHMENT AREA
- SECTION LINE
- LM LOCATION MONUMENT
- SECTION CORNER
- 2"X2" X 5' WOOD POST



F. ANN RODRIGUEZ, RECORDER
RECORDED BY: DDA
DEPUTY RECORDER
1969 ROOF



DO NOT: 10401
PAGE: 257
NO. OF PAGES: 2
SEQUENCE: 96176605
10/16/96
LOCATN 09:08:00
ENVELOPE
AMOUNT PAID \$ 9.00

W
MCLAIN AERIAL INC
720 W PRINCE ROAD
TUCSON AZ 85705

RECEIVED
JAN 3 11 06 AM '97

**NOTICE OF LOCATION
LODE**

NOTICE IS HEREBY GIVEN that the OXIDE 27 lode mining claim, more fully described below, is hereby located by CYPRUS SIERRITA CORPORATION, a Delaware corporation, whose address is P.O. Box 527, Green Valley, Arizona 85622-0527.

The length of this claim is approximately 1499 feet and the width is approximately 560 feet and the general course of this claim is North - South. This claim is situated in the Pima Mining District, Pima County, Arizona. This claim runs from the location monument on which this notice is posted approximately 50 feet in a North direction to the North end center monument and approximately 1449 feet in a South direction to the South end center monument and is also marked by six additional monuments, one at each corner and one at the center of each endline of the claim, making the claim in the form of a parallelogram. The location monument at which this notice is posted is situated within Section 5, T. 18 S., R. 12 E., G. & S. R. M., and this claim encompasses portion of the SW 1/4 of said Section 5, T. 18 S., R. 12 E., also the SE 1/4 of Section 6, T. 18 S., R. 12 E.

The N.E. corner of this claim is located N. 64°50' W., 5240 ft. distance from the southeast corner of said Section 5, T. 18 S., R. 12 E.

DATED AND POSTED on the ground this 10TH, day of October, 1996.

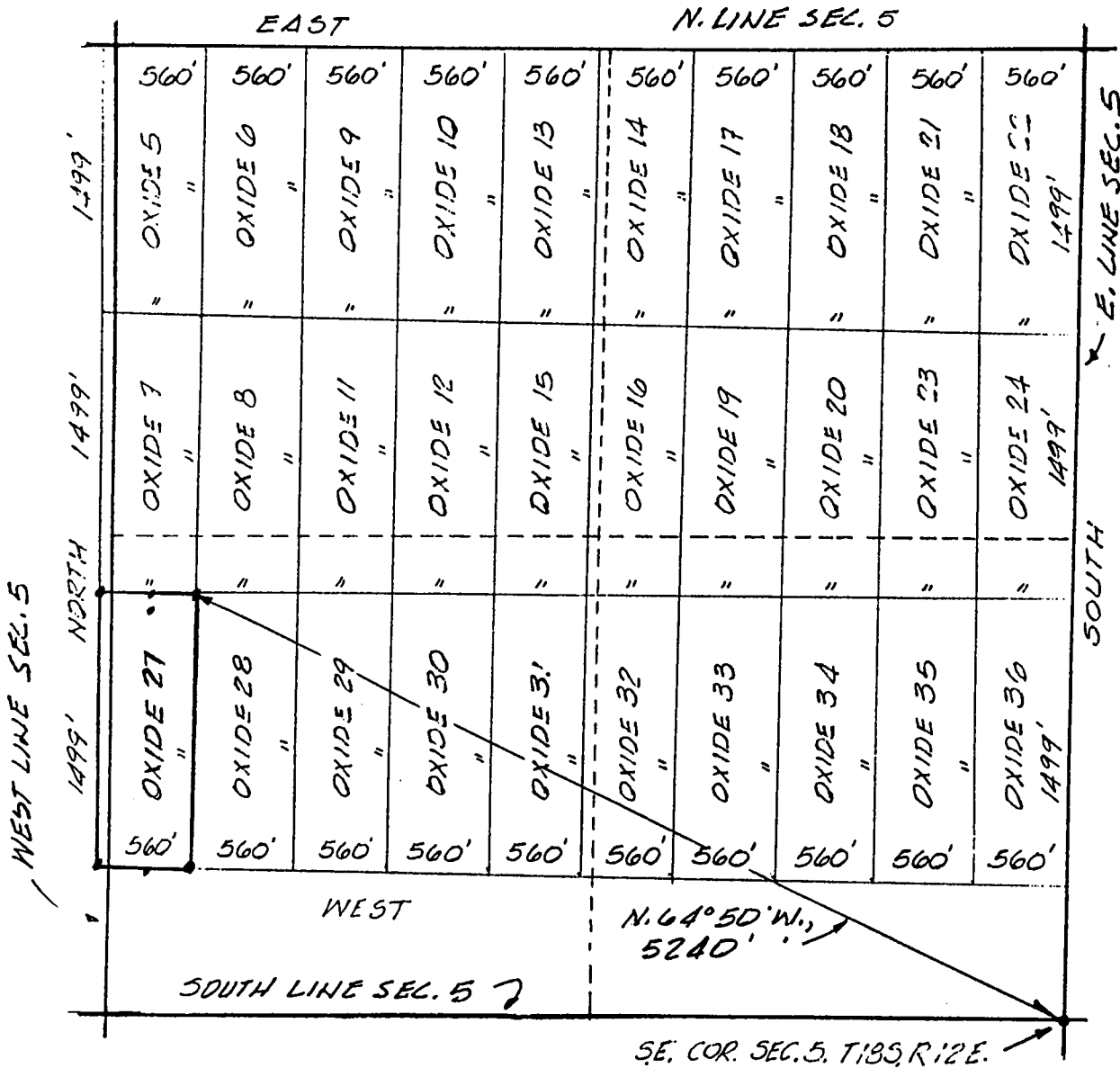
CYPRUS SIERRITA CORPORATION

By:
Agent

NOV 3 4 30 05

MAP OR PLAT OF LODE MINING CLAIM, SECTION 5 & PORTION OF SECTION 6, T.18 S., R.12 E., G&SRM, PIMA COUNTY, ARIZONA.

RECEIVED
 JAN 3 11 06 AM '97
 ARIZONA DEPT. OF MINES



ALL CLAIM CORNERS, END CENTERS AND LOCATION POINTS ARE MONUMENTED WITH CAPPED PVC, 2 INS. DIAM., 5 FT. IN LENGTH.

A MC 249995

F. ANN RODRIGUEZ, RECORDER
RECORDED BY: DDA
DEPUTY RECORDER
1969 ROOF



DEBET: 10401
P: 259
NO. OF PAGES: 2
SEQUENCE: 96176606
LOCATN: 10/16/96
09:08:00

W
MCLAIN AERIAL INC
720 W PRINCE ROAD
TUCSON AZ 85705

ENVELOPE
AMOUNT PAID \$ 9.00

RECEIVED
JAN 3 11 06 AM '97

**NOTICE OF LOCATION
LODE**

NOTICE IS HEREBY GIVEN that the OXIDE 28 lode mining claim, more fully described below, is hereby located by CYPRUS SIERRITA CORPORATION, a Delaware corporation, whose address is P.O. Box 527, Green Valley, Arizona 85622-0527.

The length of this claim is approximately 1499 feet and the width is approximately 560 feet and the general course of this claim is North - South. This claim is situated in the Pima Mining District, Pima County, Arizona. This claim runs from the location monument on which this notice is posted approximately 50 feet in a North direction to the North end center monument and approximately 1449 feet in a South direction to the South end center monument and is also marked by six additional monuments, one at each corner and one at the center of each endline of the claim, making the claim in the form of a parallelogram. The location monument at which this notice is posted is situated within Section 5, T. 18 S., R. 12 E., G. & S. R. M., and this claim encompasses portion of the SW 1/4 of said Section 5, T. 18 S., R. 12 E.

The N.W. corner of this claim is located N. 64°50' W., 5240 ft. distance from the southeast corner of said Section 5, T. 18 S., R. 12 E.

DATED AND POSTED on the ground this 10TH, day of October, 1996.

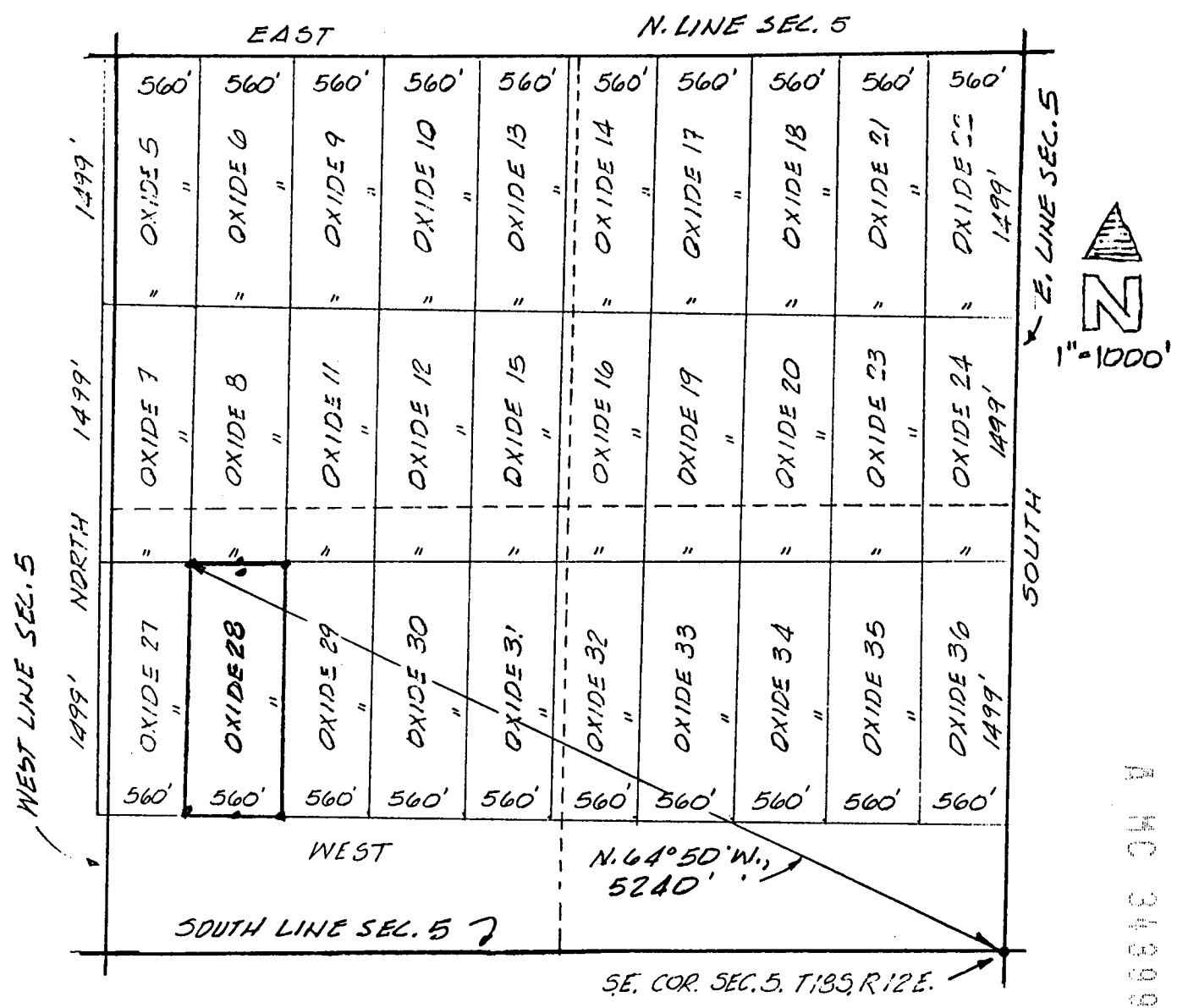
CYPRUS SIERRITA CORPORATION

By: [Signature]
Agent

7 MC 319996

RECEIVED
 ARIZONA REVENUE DEPARTMENT
 JUN 3 11 05 AM '97

MAP OR PLAT OF LODE MINING CLAIM, SECTION 5 & PORTION OF SECTION 6, T.18 S., R.12 E., G&SRM, PIMA COUNTY, ARIZONA.



ALL CLAIM CORNERS, END CENTERS AND LOCATION POINTS ARE MONUMENTED WITH CAPPED PVC, 2 INS. DIAM., 5 FT. IN LENGTH.

A MC 343996

F. ANN RODRIGUEZ, RECORDER
RECORDED BY: DDA
DEPUTY RECORDER
1969 ROOF



DIJIT: 10401
F: 261
NO. OF PAGES: 2
SEQUENCE: 96176607
10/16/96
LOCATN 09:08:00

W
MCLAIN AERIAL INC
720 W PRINCE ROAD
TUCSON AZ 85705

ENVELOPE
AMOUNT PAID \$ 9.00

RECEIVED
JAN 3 11 05 AM '97

**NOTICE OF LOCATION
LODE**

NOTICE IS HEREBY GIVEN that the OXIDE 29 lode mining claim, more fully described below, is hereby located by CYPRUS SIERRITA CORPORATION, a Delaware corporation, whose address is P.O. Box 527, Green Valley, Arizona 85622-0527.

The length of this claim is approximately 1499 feet and the width is approximately 560 feet and the general course of this claim is North - South. This claim is situated in the Pima Mining District, Pima County, Arizona. This claim runs from the location monument on which this notice is posted approximately 50 feet in a North direction to the North end center monument and approximately 1449 feet in a South direction to the South end center monument and is also marked by six additional monuments, one at each corner and one at the center of each endline of the claim, making the claim in the form of a parallelogram. The location monument at which this notice is posted is situated within Section 5, T. 18 S., R. 12 E., G. & S. R. M., and this claim encompasses portion of the SW 1/4 of said Section 5, T. 18 S., R. 12 E.

The N.E. corner of this claim is located N. 60°20' W., 4495 ft. distance from the southeast corner of said Section 5, T. 18 S., R. 12 E.

DATED AND POSTED on the ground this 10TH, day of October, 1996.

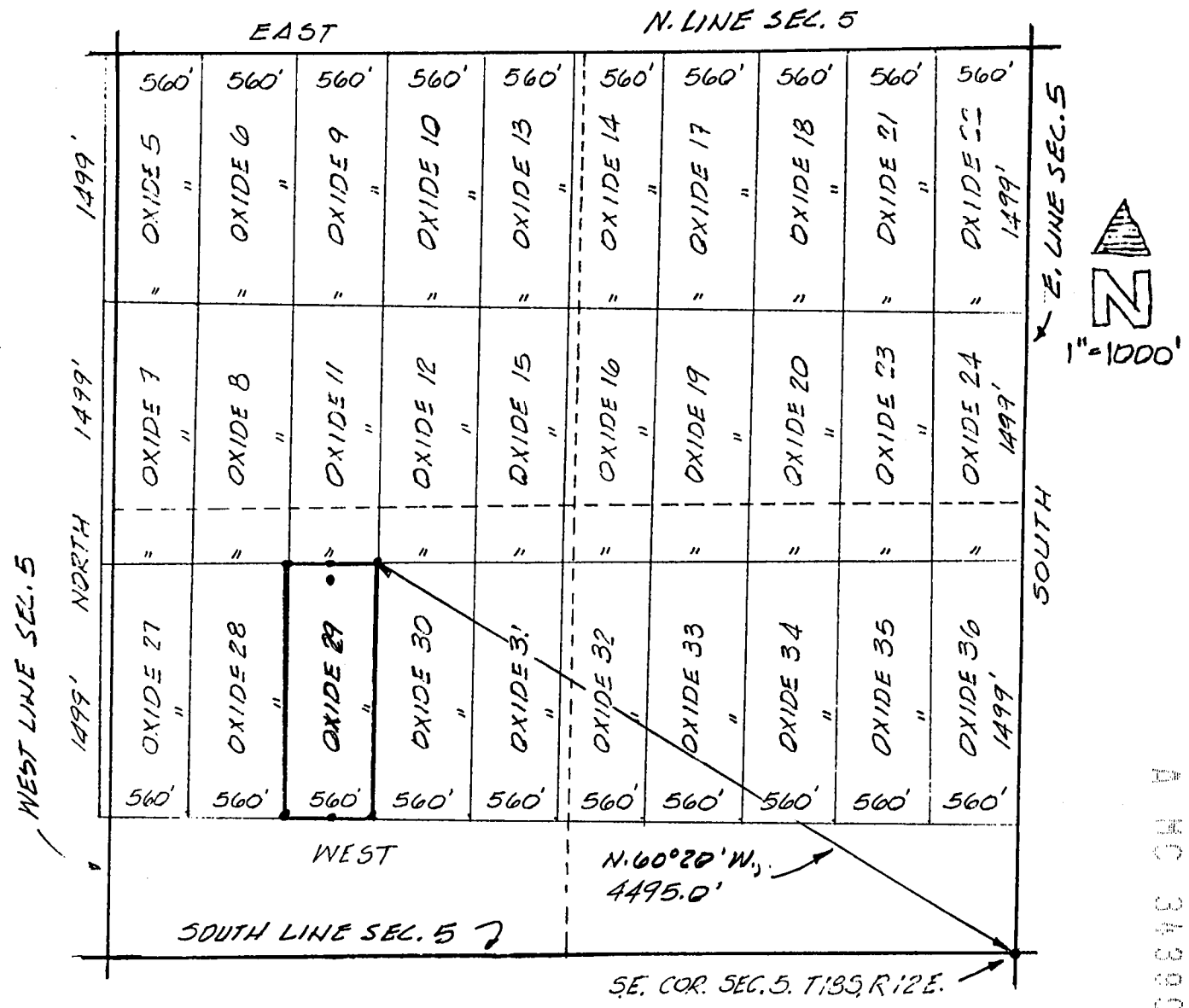
CYPRUS SIERRITA CORPORATION

By:
Agent

NO 343997

RECEIVED
 ALBUQUERQUE
 ARIZONA DEPARTMENT OF
 JAN 3 11 07 AM '97

MAP OR PLAT OF LODE MINING CLAIM, SECTION 5 & PORTION OF SECTION 6, T.18 S., R.12 E., G&SRM, PIMA COUNTY, ARIZONA.



ALL CLAIM CORNERS, END CENTERS AND LOCATION POINTS ARE MONUMENTED WITH CAPPED PVC, 2 INS. DIAM., 5 FT. IN LENGTH.

A MC 343907

F. ANN RODRIGUEZ, RECORDER
RECORDED BY: DDA
DEPUTY RECORDER
1969 ROOF



DISTRICT: 10401
PAGE: 263
NO. OF PAGES: 2
SEQUENCE: 96176608
LOCATN: 10/16/96
09:08:00
ENVELOPE
AMOUNT PAID \$ 9.00

W
MCLAIN AERIAL INC
720 W PRINCE ROAD
TUCSON AZ 85705

RECEIVED
OCT 17 11 07 AM '97

**NOTICE OF LOCATION
LODE**

NOTICE IS HEREBY GIVEN that the OXIDE 30 lode mining claim, more fully described below, is hereby located by CYPRUS SIERRITA CORPORATION, a Delaware corporation, whose address is P.O. Box 527, Green Valley, Arizona 85622-0527.

The length of this claim is approximately 1499 feet and the width is approximately 560 feet and the general course of this claim is North - South. This claim is situated in the Pima Mining District, Pima County, Arizona. This claim runs from the location monument on which this notice is posted approximately 50 feet in a North direction to the North end center monument and approximately 1449 feet in a South direction to the South end center monument and is also marked by six additional monuments, one at each corner and one at the center of each endline of the claim, making the claim in the form of a parallelogram. The location monument at which this notice is posted is situated within Section 5, T. 18 S., R. 12 E., G. & S. R. M., and this claim encompasses portion of the SW 1/4 of said Section 5, T. 18 S., R. 12 E.

The N.W. corner of this claim is located N. 60°20' W., 4495 ft. distance from the southeast corner of said Section 5, T. 18 S., R. 12 E.

DATED AND POSTED on the ground this 10TH, day of October, 1996.

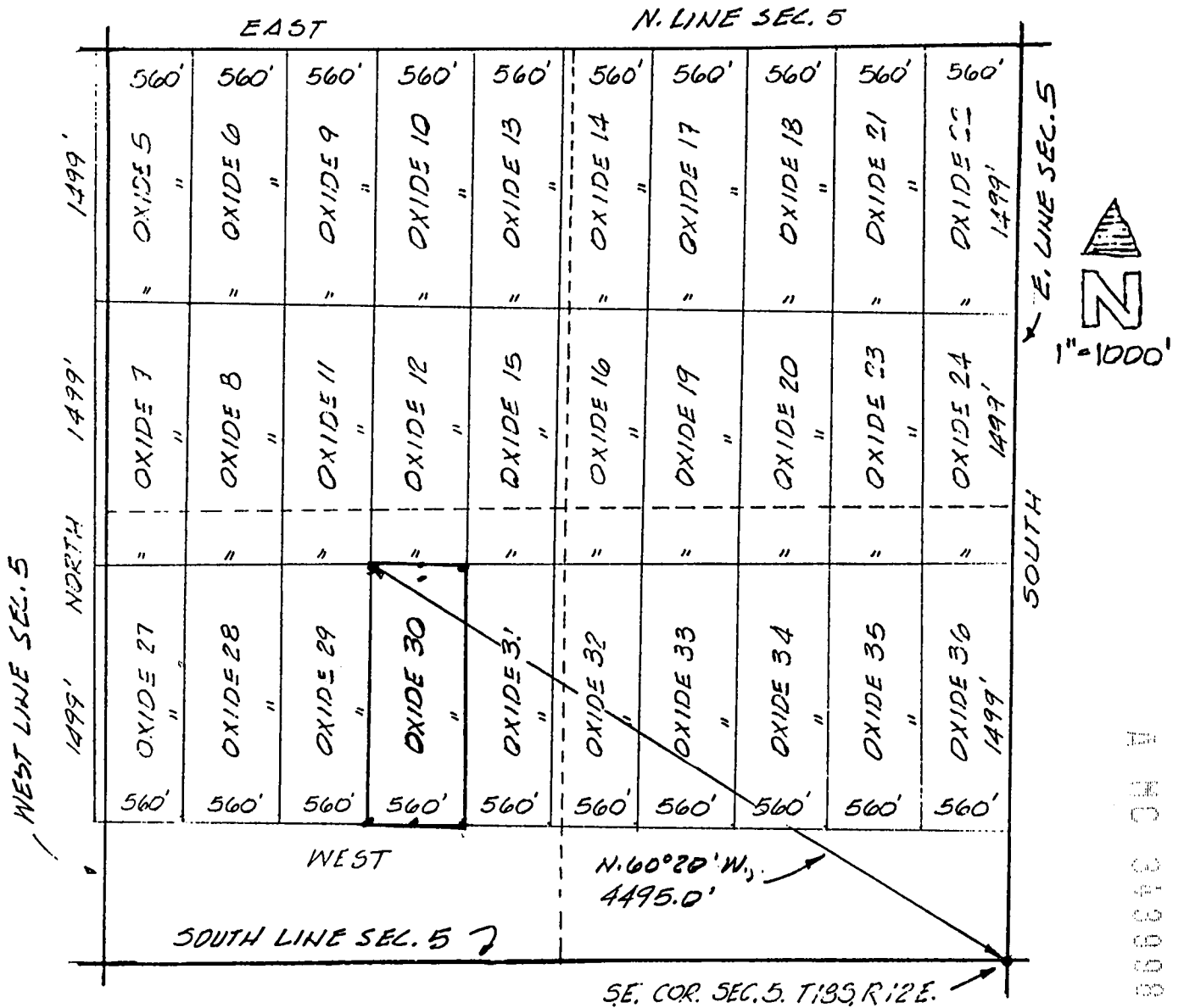
CYPRUS SIERRITA CORPORATION

By:
Agent

A MC 349998

RECEIVED
 ARIZONA DEPARTMENT OF
 JAN 3 11 07 AM '97

MAP OR PLAT OF LODE MINING CLAIM, SECTION 5 & PORTION OF SECTION 6, T.18 S., R.12 E., G&SRM, PIMA COUNTY, ARIZONA.



ALL CLAIM CORNERS, END CENTERS AND LOCATION POINTS ARE MONUMENTED WITH CAPPED PVC, 2 INS. DIAM., 5 FT. IN LENGTH.

A MC 343000

F. ANN RODRIGUEZ, RECORDER
RECORDED BY: DDA
DEPUTY ORDER
1969 ROOF



DOCKET: 10401
PA 265
NO. OF PAGES: 2
SEQUENCE: 96176609
10/16/96
LOCATN 09:08:00
ENVELOPE
AMOUNT PAID \$ 9.00

W
MCLAIN AERIAL INC
720 W PRINCE ROAD

TUCSON AZ 85705

RECEIVED
JAN 3 11 07 AM '97

**NOTICE OF LOCATION
LODE**


NOTICE IS HEREBY GIVEN that the **OXIDE 31** lode mining claim, more fully described below, is hereby located by **CYPRUS SIERRITA CORPORATION**, a Delaware corporation, whose address is **P.O. Box 527, Green Valley, Arizona 85622-0527**.

The length of this claim is approximately 1499 feet and the width is approximately 560 feet and the general course of this claim is North - South. This claim is situated in the Pima Mining District, Pima County, Arizona. This claim runs from the location monument on which this notice is posted approximately 50 feet in a North direction to the North end center monument and approximately 1449 feet in a South direction to the South end center monument and is also marked by six additional monuments, one at each corner and one at the center of each endline of the claim, making the claim in the form of a parallelogram. The location monument at which this notice is posted is situated within Section 5, T. 18 S., R. 12 E., G. & S. R. M., and this claim encompasses portion of the SW 1/4 of said Section 5, T. 18 S., R. 12 E.

The N.E. corner of this claim is located N. 51°20' W., 3566 ft. distance from the southeast corner of said Section 5, T. 18 S., R. 12 E.

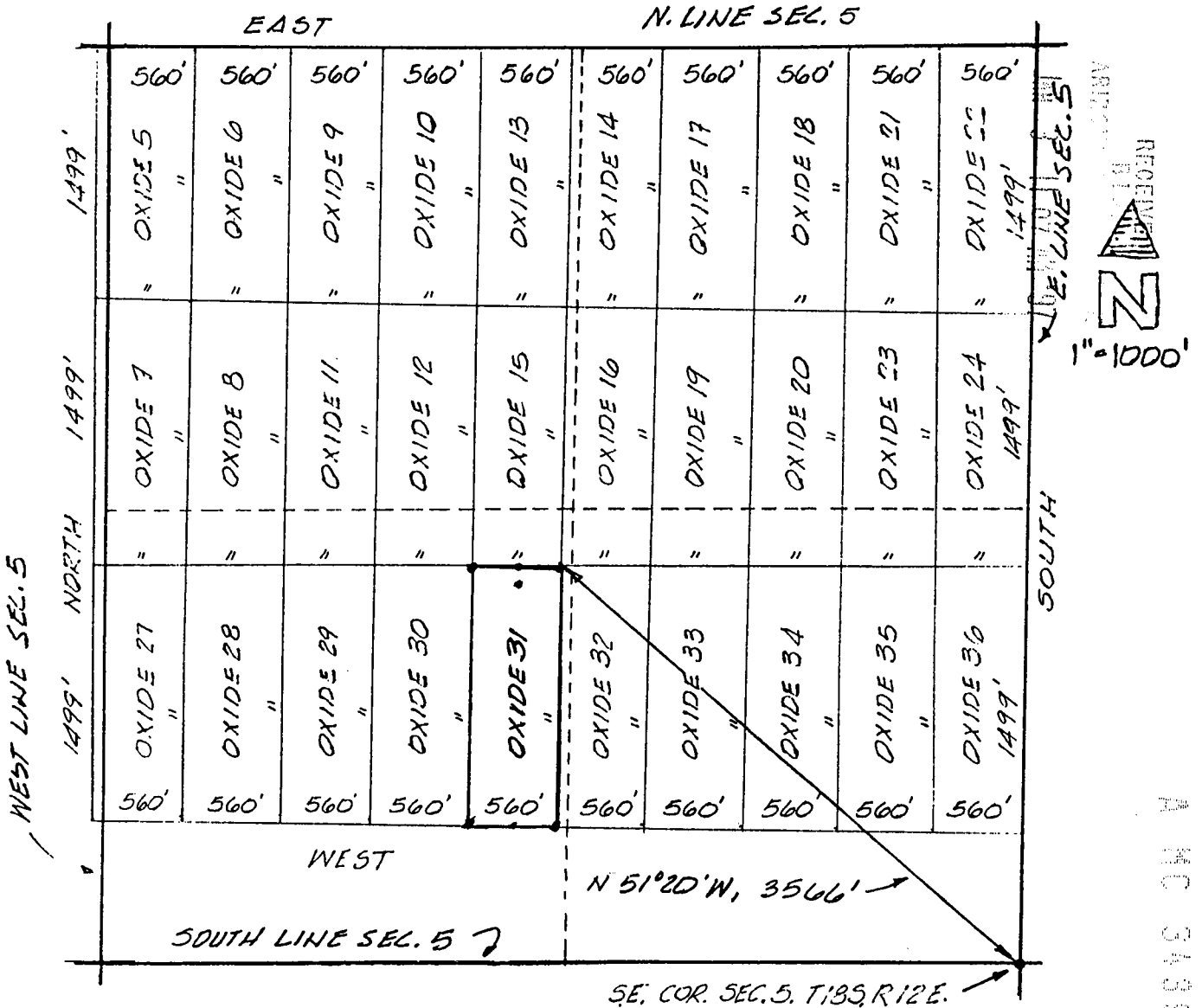
DATED AND POSTED on the ground this 10TH, day of October, 1996.

CYPRUS SIERRITA CORPORATION

By: 
Agent

A MC 343999

MAP OR PLAT OF LODE MINING CLAIM, SECTION 5 & PORTION OF SECTION 6, T.18 S., R.12 E., G&SRM, PIMA COUNTY, ARIZONA.



ALL CLAIM CORNERS, END CENTERS AND LOCATION POINTS ARE MONUMENTED WITH CAPPED PVC, 2 INS. DIAM., 5 FT. IN LENGTH.

F. ANN RODRIGUEZ, RECORDER
RECORDED BY: DDA
DEPUTY RECORDER
1969 ROOF



DOCKET: 10401
PAGE: 267
NO. OF PAGES: 2
SEQUENCE: 96176610
LOCATN: 10/16/96
09:08:00

W
MCLAIN AERIAL, INC.,
720 W PRINCE ROAD

TUCSON AZ 85705

ENVELOPE
AMOUNT PAID \$ 9.00

RECEIVED
JAN 3 11 07 AM '97

**NOTICE OF LOCATION
LODE**

NOTICE IS HEREBY GIVEN that the OXIDE 32 lode mining claim, more fully described below, is hereby located by CYPRUS SIERRITA CORPORATION, a Delaware corporation, whose address is P.O. Box 527, Green Valley, Arizona 85622-0527.

The length of this claim is approximately 1499 feet and the width is approximately 560 feet and the general course of this claim is North - South. This claim is situated in the Pima Mining District, Pima County, Arizona. This claim runs from the location monument on which this notice is posted approximately 50 feet in a North direction to the North end center monument and approximately 1449 feet in a South direction to the South end center monument and is also marked by six additional monuments, one at each corner and one at the center of each endline of the claim, making the claim in the form of a parallelogram. The location monument at which this notice is posted is situated within Section 5, T. 18 S., R. 12 E., G. & S. R. M., and this claim encompasses portion of the SW 1/4 and the SE 1/4 of said Section 5, T. 18 S., R. 12 E.

The N.W. corner of this claim is located N. 51°20' W., 3566 ft. distance from the southeast corner of said Section 5, T. 18 S., R. 12 E.

DATED AND POSTED on the ground this 10TH, day of October, 1996.

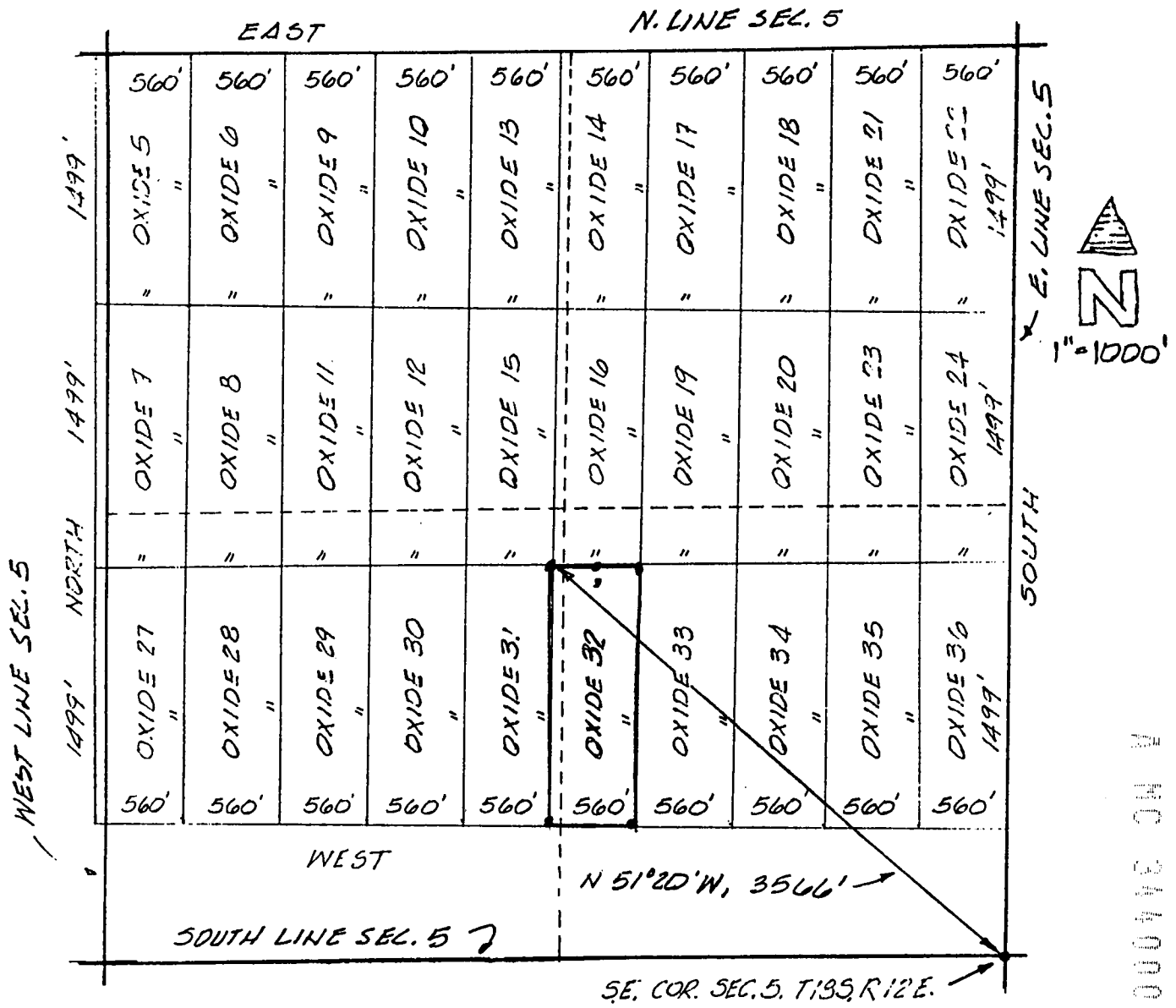
CYPRUS SIERRITA CORPORATION

By: [Signature]
Agent

A MC 374000

RECEIVED
 ARIZONA STATE DEPARTMENT OF MINES
 JAN 3 11 07 AM '97

MAP OR PLAT OF LODE MINING CLAIM, SECTION 5 & PORTION OF SECTION 6, T.18 S., R.12 E., G&SRM, PIMA COUNTY, ARIZONA.



ALL CLAIM CORNERS, END CENTERS AND LOCATION POINTS ARE MONUMENTED WITH CAPPED PVC, 2 INS. DIAM., 5 FT. IN LENGTH.

F. ANN RODRIGUEZ, RECORDER
RECORDED BY: DDA
DEPUTY RECORDER
1969 ROOF



DOCUMENT: 10401
PAGE: 269
NO. OF PAGES: 2
SEQUENCE: 96176611
LOCATN: 10/16/96
09:08:00
ENVELOPE
AMOUNT PAID \$ 9.00

W
MCLAIN AERIAL-INC
720 W PRINCE ROAD

TUCSON AZ 85705

RECEIVED
JAN 9 11 07 AM '97

**NOTICE OF LOCATION
LODE**

NOTICE IS HEREBY GIVEN that the OXIDE 33 lode mining claim, more fully described below, is hereby located by CYPRUS SIERRITA CORPORATION, a Delaware corporation, whose address is P.O. Box 527, Green Valley, Arizona 85622-0527.

The length of this claim is approximately 1499 feet and the width is approximately 560 feet and the general course of this claim is North - South. This claim is situated in the Pima Mining District, Pima County, Arizona. This claim runs from the location monument on which this notice is posted approximately 50 feet in a North direction to the North end center monument and approximately 1449 feet in a South direction to the South end center monument and is also marked by six additional monuments, one at each corner and one at the center of each endline of the claim, making the claim in the form of a parallelogram. The location monument at which this notice is posted is situated within Section 5, T. 18 S., R. 12 E., G.& S. R. M., and this claim encompasses portion of the SE 1/4 of said Section 5, T. 18 S., R. 12 E.

The N.E. corner of this claim is located N. 36°47' W., 2781 ft. distance from the southeast corner of said Section 5, T. 18 S., R. 12 E.

DATED AND POSTED on the ground this 10TH, day of October, 1996.

CYPRUS SIERRITA CORPORATION

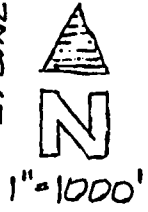
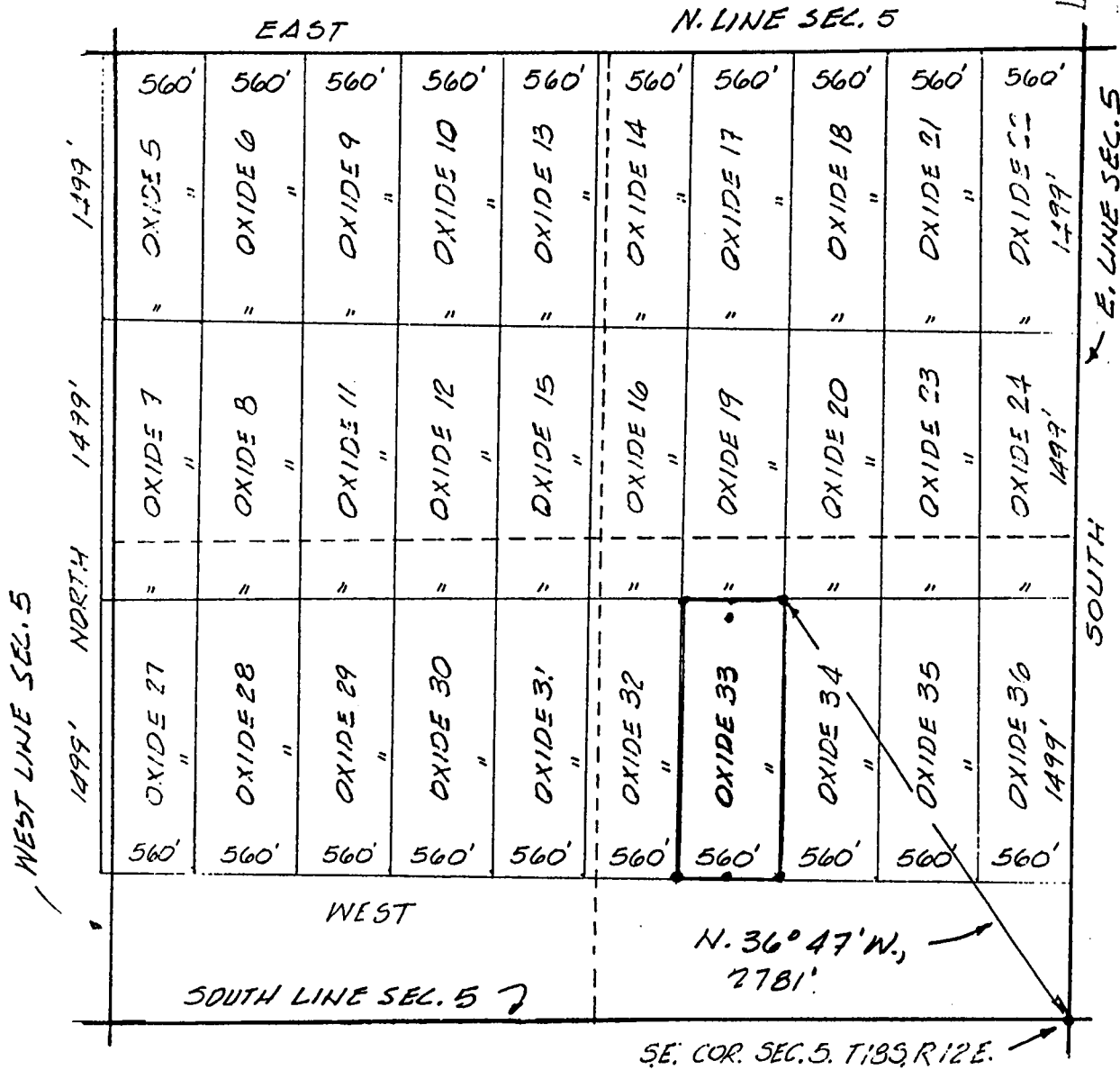
By: 
Agent

REC 344001

MAP OR PLAT OF LODE MINING CLAIM, SECTION 5 & PORTION OF SECTION 6, T.18 S., R.12 E., G&SRM, PIMA COUNTY, ARIZONA.

JAN 3 11 00 AM '97

RECEIVED
ARIZONA DEPT. OF REVENUE



ALL CLAIM CORNERS, END CENTERS AND LOCATION POINTS ARE MONUMENTED WITH CAPPED PVC, 2 INS. DIAM., 5 FT. IN LENGTH.

A MC 344001

F. ANN RODRIGUEZ, RECORDER
RECORDED BY: DDA
DEPUTY RECORDER
1969 ROOF



DOCUMENT: 10401
PAGE: 271
NO. OF PAGES: 2
SEQUENCE: 96176612
LOCATN: 10/16/96
09:08:00

W
MCLAIN AERIAL INC
720 W PRINCE ROAD

TUCSON AZ 85705

ENVELOPE
AMOUNT PAID \$ 6.00

RECEIVED
JAN 3 11 09 AM '97

**NOTICE OF LOCATION
LODE**

NOTICE IS HEREBY GIVEN that the OXIDE 34 lode mining claim, more fully described below, is hereby located by CYPRUS SIERRITA CORPORATION, a Delaware corporation, whose address is P.O. Box 527, Green Valley, Arizona 85622-0527.

The length of this claim is approximately 1499 feet and the width is approximately 560 feet and the general course of this claim is North - South. This claim is situated in the Pima Mining District, Pima County, Arizona. This claim runs from the location monument on which this notice is posted approximately 50 feet in a North direction to the North end center monument and approximately 1449 feet in a South direction to the South end center monument and is also marked by six additional monuments, one at each corner and one at the center of each endline of the claim, making the claim in the form of a parallelogram. The location monument at which this notice is posted is situated within Section 5, T. 18 S., R. 12 E., G. & S. R. M., and this claim encompasses portion of the SE 1/4 of said Section 5, T. 18 S., R. 12 E.

The N.W. corner of this claim is located N. 36°47' W., 2781 ft. distance from the southeast corner of said Section 5, T. 18 S., R. 12 E.

DATED AND POSTED on the ground this 10TH, day of October, 1996.

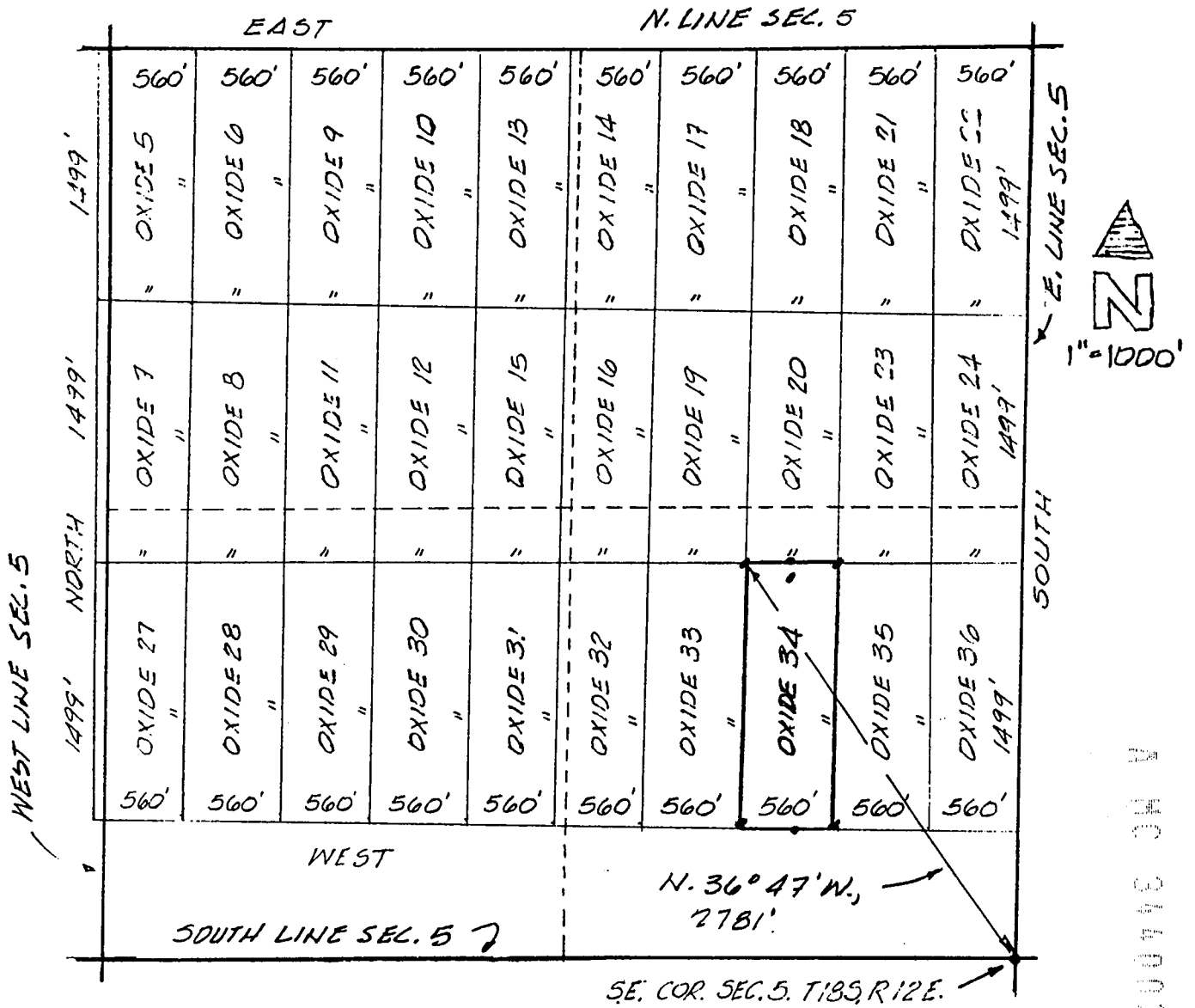
CYPRUS SIERRITA CORPORATION

By: [Signature]
Agent

A MC 344002

RECEIVED
 JUN 3 11 08 AM '99
 DIV. OF LAND

MAP OR PLAT OF LODE MINING CLAIM, SECTION 5 & PORTION OF SECTION 6, T.18 S., R.12 E., G&SRM, PIMA COUNTY, ARIZONA.



ALL CLAIM CORNERS, END CENTERS AND LOCATION POINTS ARE MONUMENTED WITH CAPPED PVC, 2 INS. DIAM., 5 FT. IN LENGTH.

F. ANN RODRIGUEZ, RECORDER
RECORDED BY: DDA
DEPUTY RECORDER
1969 ROOF



DOCKET 10401
PAGE 273
NO. PAGES: 2
SEQUENCE: 96176613
10/16/96
LOCATN 09:08:00
ENVELOPE
AMOUNT PAID \$ 9.00

W
MCLAIN AERIAL INC
720 W PRINCE ROAD
TUCSON AZ 85705

RECEIVED
JAN 3 11 00 AM '97

**NOTICE OF LOCATION
LODE**

NOTICE IS HEREBY GIVEN that the OXIDE 35 lode mining claim, more fully described below, is hereby located by CYPRUS SIERRITA CORPORATION, a Delaware corporation, whose address is P.O. Box 527, Green Valley, Arizona 85622-0527.

The length of this claim is approximately 1499 feet and the width is approximately 560 feet and the general course of this claim is North - South. This claim is situated in the Pima Mining District, Pima County, Arizona. This claim runs from the location monument on which this notice is posted approximately 50 feet in a North direction to the North end center monument and approximately 1449 feet in a South direction to the South end center monument and is also marked by six additional monuments, one at each corner and one at the center of each endline of the claim, making the claim in the form of a parallelogram. The location monument at which this notice is posted is situated within Section 5, T. 18 S., R. 12 E., G.& S. R. M., and this claim encompasses portion of the SE 1/4 of said Section 5, T. 18 S., R. 12 E.

The N.E. corner of this claim is located N. 13°46' W., 2294 ft. distance from the southeast corner of said Section 5, T. 18 S., R. 12 E.

DATED AND POSTED on the ground this 10TH, day of October, 1996.

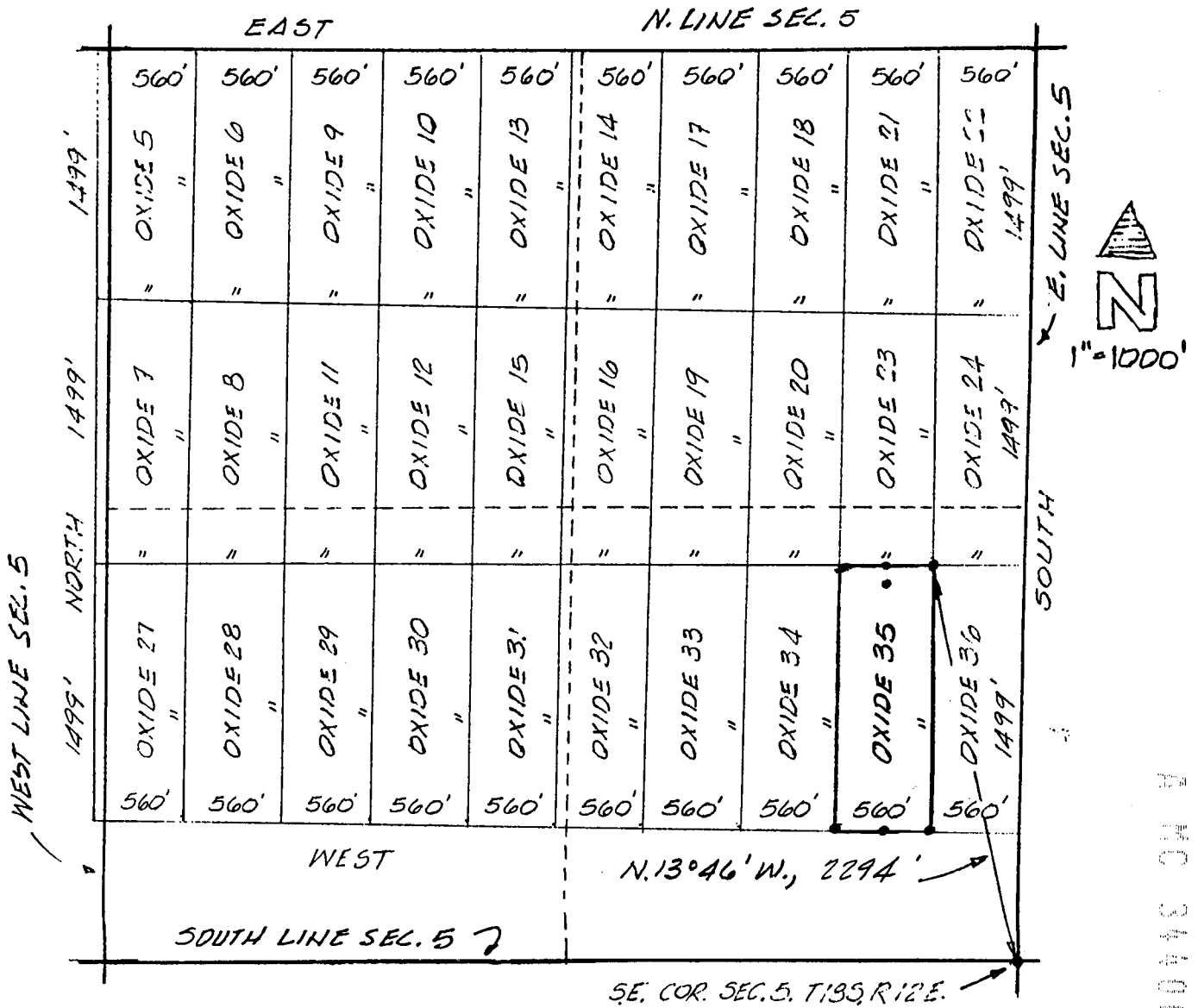
CYPRUS SIERRITA CORPORATION
By: [Signature]
Agent

A RC 314003

MAP OR PLAT OF LODE MINING CLAIM, SECTION 5 & PORTION OF SECTION 6, T.18 S., R.12 E., G&SRM, PIMA COUNTY, ARIZONA.

JAN 3 11 06 AM 1977

RECORDED
INDEXED



ALL CLAIM CORNERS, END CENTERS AND LOCATION POINTS ARE MONUMENTED WITH CAPPED PVC, 2 INS. DIAM., 5 FT. IN LENGTH.

A MC 344002

F. ANN RODRIGUEZ, RECORDER
RECORDED BY: DDA
DEPUTY RECORDER
1969 ROOF



DOCKET 10401
PAGE 275
NO. OF PAGES: 2
SEQUENCE: 96176614
LOCATN 10/16/96
09:08:00
ENVELOPE
AMOUNT PAID \$ 8.00

W
MCLAIN AERIAL INC
720 W PRINCE ROAD

TUCSON AZ 85705

RECEIVED
JAN 8 11 08 AM '97

**NOTICE OF LOCATION
LODE**

NOTICE IS HEREBY GIVEN that the OXIDE 36 lode mining claim, more fully described below, is hereby located by CYPRUS SIERRITA CORPORATION, a Delaware corporation, whose address is P.O. Box 527, Green Valley, Arizona 85622-0527.

The length of this claim is approximately 1499 feet and the width is approximately 560 feet and the general course of this claim is North - South. This claim is situated in the Pima Mining District, Pima County, Arizona. This claim runs from the location monument on which this notice is posted approximately 50 feet in a North direction to the North end center monument and approximately 1449 feet in a South direction to the South end center monument and is also marked by six additional monuments, one at each corner and one at the center of each endline of the claim, making the claim in the form of a parallelogram. The location monument at which this notice is posted is situated within Section 5, T. 18 S., R. 12 E., G.& S. R. M., and this claim encompasses portion of the SE 1/4 of said Section 5, T. 18 S., R. 12 E.

The N.W. corner of this claim is located N. 13°46' W., 2294 ft. distance from the southeast corner of said Section 5, T. 18 S., R. 12 E.

DATED AND POSTED on the ground this 10TH, day of October, 1996.

CYPRUS SIERRITA CORPORATION

By: [Signature]
Agent

REC 344004



McLAIN AERIAL, INC.
AERIAL MAPPING & SURVEYING
720 West Prince Road
Tucson, Arizona 85705

PHONE (520) 887-7272
FAX (520) 887-7296

January 2, 1997

HAND DELIVERED _____

BLM
222 N. Central Ave.
Phoenix, Arizona 85004

RE: Oxide Lode Claims
Sections 5 & 6, T.18 S., R.12 E., G&SRM

Enclosed are copies of 36 recorded location notices, 1996 property tax statements, special warranty deed and a check in the amount of \$4869.36 dollars, \$4860.00 for the filing fee and \$9.36 for one set of photocopies.

Since the claims are located on stock raising homestead land, most of which is owned by Cyprus Sierrita Corp. except for a portion of the SE 1/4 of Section 5, which is owned by McGee Trust, also enclosed is an agreement between Cyprus and McGee Trust which allows Cyprus to locate claims on the McGee Trust.

Should you have any questions, please let me know.


Gordon McLain

PLEASE PRINT THIS STATE CODE NUMBER ON YOUR CHECK			AREA CODE	PAY THIS AMOUNT FOR EACH HALF-YEAR PAYMENT	PRIMARY TAX RATE PER \$100 ASSESSED VALUE	SECONDARY TAX RATE PER \$100 ASSESSED VALUE	IRRIGATION DISTRICT \$ / ACRE
BOOK	MAP	PARCEL					
304	04	005F8	3000	136.83	9.4850	4.5843	
STATE CODE NUMBER							

1996 PROPERTY TAX STATEMENT



JAMES LEE KIRK
PIMA COUNTY TREASURER
 Pima County Treasurer's Office
 115 N. Church Avenue
 Tucson, Arizona 85701-1199

PLEASE SEND
 PAYMENT
 TO

	VALUE IN DOLLARS	ASSESSMENT RATE	ASSESSMENT VALUE IN DOLLARS	EXEMPTIONS	NET ASSESSED VALUE
LIMITED	10,781	16.0	1,725		1,725
FULL CASH	15,000	16.0	2,400		2,400
PERSONAL PROP.					

1996 TAX SUMMARY		
PRIMARY PROPERTY TAX		183.62
LESS State Aid to Education	.00	183.62
NET PRIMARY PROPERTY TAX		183.62
SECONDARY PROPERTY TAX		110.04
TOTAL TAX DUE FOR 1996		273.66

JURISDICTION	1995 TAXES	1996 TAXES	DIFFERENCE
PIMA COUNTY PRI	60.66	69.75	9.09
COUNTY BONDS SEC	24.49	23.29	1.20
SAHUARITA 30 PRI	71.36	73.70	2.34
SAHUARITA 30 SEC	15.96	66.32	50.36
PIMA COLLEGE PRI	17.16	20.17	3.01
PIMA COLLEGE SEC	1.78	1.78	0.00
STATE OF AZ PRI	7.05		7.05
CEN ARIZ WTR SEC	3.36	3.36	0.00
PIMA CO FLD SEC	8.63	8.63	0.00
LIBRARY DISTRICT	5.10	5.34	.24
FIRE DIST ASSIST	1.29	1.32	.03
TOTAL	216.84	273.66	56.82

E2 E2 SW4 SE4 10 AC SEC 6-18-12

CYPRUS SIERRITA CORPORATION
 PO BOX 527
 GREEN VALLEY AZ 85622-0527

PLEASE PRINT THIS STATE CODE NUMBER ON YOUR CHECK			AREA CODE	PAY THIS AMOUNT FOR EACH HALF-YEAR PAYMENT	PRIMARY TAX RATE PER \$100 ASSESSED VALUE	SECONDARY TAX RATE PER \$100 ASSESSED VALUE	IRRIGATION DISTRICT \$ / ACRE
BOOK	MAP	PARCEL					
304	01	00583	3000	687.16	9.4850	4.5843	
STATE CODE NUMBER							

1996 PROPERTY TAX STATEMENT



	VALUE IN DOLLARS	ASSESSMENT RATIO	ASSESSMENT VALUE IN DOLLARS	EXEMPTIONS	NET ASSESSED VALUE
LIMITED	61,050	16.0	9,768		9,768
FULL CASH	61,050	16.0	9,768		9,768
PERSONAL PROP.					

PLEASE SEND PAYMENT TO

JAMES LEE KIRK
PIMA COUNTY TREASURER
 Pima County Treasurer's Office
 115 N. Church Avenue
 Tucson, Arizona 85701-1199

1996 TAX SUMMARY	
PRIMARY PROPERTY TAX	926.51
LESS State Aid to Education	.00
NET PRIMARY PROPERTY TAX	926.51
SECONDARY PROPERTY TAX	447.81
TOTAL TAX DUE FOR 1996	1,374.32

PTN OF LOTS 1 2 3 & 4 LYG N OF MC GEE RANCH RD
 81.40 AC SEC 5-18-12

JURISDICTION	1995 TAXES	1996 TAXES	DIFFERENCE
PIMA COUNTY PRI	394.99	394.99	0.00
COUNTY BONDS SEC	99.65	94.77	4.88
SAHUARITA 30 PRI	464.68	417.32	47.34
SAHUARITA 30 SEC	64.94	269.90	204.96
PIMA COLLEGE PRI	111.76	114.20	2.44
PIMA COLLEGE SEC	7.25	7.25	0.00
STATE OF AZ PRI	45.91		45.91
CEN ARIZ WTR SEC	13.68	13.68	0.00
PIMA CO FLD SEC	35.13	35.13	0.00
LIBRARY DISTRICT	20.75	21.72	.97
FIRE OIST ASSIST	5.26	5.36	.10
TOTAL	1,263.98	1,374.32	110.34

CYPRUS SIERRITA CORPORATION
 PO BOX 527
 GREEN VALLEY AZ 85622-0527

1996 PROPERTY TAX STATEMENT



JAMES LEE KIRK
PIMA COUNTY TREASURER
 Pima County Treasurer's Office
 115 N. Church Avenue
 Tucson, Arizona 85701-1199

PLEASE SEND
 PAYMENT
 TO

PLEASE PRINT THIS STATE CODE NUMBER ON YOUR CHECK			AREA CODE	PAID THIS AMOUNT FOR EACH HALF-YEAR PAYMENT	PRIMARY TAX RATE PER \$100 ASSESSED VALUE	SECONDARY TAX RATE PER \$100 ASSESSED VALUE	IRRIGATION DISTRICT \$ / ACRE
BOOK	MAP	PARCEL#					
304	01	005A4	3000	3,302.15	9.4850	4.5843	

	VALUE IN DOLLARS	ASSESSMENT RATIO	ASSESSMENT VALUE IN DOLLARS	EXEMPTIONS	NET ASSESSED VALUE
LIMITED	293,383	16.0	46,941		46,941
FULL CASH	293,383	16.0	46,941		46,941
PERSONAL PROP.					

1996 TAX SUMMARY		
PRIMARY PROPERTY TAX		4,452.36
LESS State Aid to Education	.00	4,452.36
NET PRIMARY PROPERTY TAX		4,452.36
SECONDARY PROPERTY TAX		2,151.94
TOTAL TAX DUE FOR 1996		6,604.30

JURISDICTION	1995 TAXES	1996 TAXES	DIFFERENCE
PIMA COUNTY PRI	1,898.15	1,898.15	0.00
COUNTY BONDS SEC	478.85	455.38	23.47-
SAHUARITA 30 PRI	2,232.98	2,005.42	227.56-
SAHUARITA 30 SEC	312.06	1,297.04	984.98
PIMA COLLEGE PRI	537.05	548.79	11.74
PIMA COLLEGE SEC	34.83	34.83	0.00
STATE OF AZ PRI	220.62		220.62-
CEN ARIZ WTR SEC	65.72	65.72	0.00
PIMA CO FLD SEC	168.80	168.80	0.00
LIBRARY DISTRICT	99.70	104.40	4.70
FIRE DIST ASSIST	25.30	25.77	.47
TOTAL	6,074.06	6,604.30	530.24

N2 LYG SLY OF MC GEE RANCH RD & N2 S2 390.51 AC
 SEC 5-18-12 P96

CYPRUS SIERRITA CORPORATION
 PO BOX 527
 GREEN VALLEY AZ 85622-0527

0015690 AV

1996 PROPERTY TAX STATEMENT



PLEASE PRINT THIS STATE NUMBER ON YOUR CHECK			AREA CODE	PAY THIS AMOUNT FOR EACH HALF-YEAR PAYMENT	PRIMARY TAX RATE PER \$100 ASSESSED VALUE	SECONDARY TAX RATE PER \$100 ASSESSED VALUE	IRRIGATION DISTRICT \$/ACRE
04	04	001C9	3000	1,578.31	9.4850	4.5843	

STATE COEN. NUMBER	VALUE IN DOLLARS	ASSESSMENT RATIO	ASSESSMENT VALUE IN DOLLARS	EXEMPTIONS	NET ASSESSED VALUE
04	140,228	16.0	22,436		22,436
04	140,228	16.0	22,436		22,436

PLEASE SEND PAYMENT TO

JAMES LEE KIRK
PIMA COUNTY TREASURER
 Pima County Treasurer's Office
 115 N. Church Avenue
 Tucson, Arizona 85701-1199

1996 TAX SUMMARY		
PRIMARY PROPERTY TAX		2,128.06
SS State Aid to Education	.00	2,128.06
T PRIMARY PROPERTY TAX		2,128.06
CONDARY PROPERTY TAX		1,028.56
TOTAL TAX DUE FOR 1996		3,156.62

JURISDICTION	1995 TAXES	1996 TAXES	DIFFERENCE
PIMA COUNTY PRI	907.24	907.24	0.00
COUNTY BONDS SEC	228.88	217.66	11.22-
SAHUARITA 30 PRI	1,067.28	958.52	108.76-
SAHUARITA 30 SEC	149.16	619.94	470.78
PIMA COLLEGE PRI	256.69	262.30	5.61
PIMA COLLEGE SEC	16.65	16.65	0.00
STATE OF AZ PRI	105.45		105.45-
CEN ARIZ WTR SEC	31.41	31.41	0.00
PIMA CO FLD SEC	80.68	80.68	0.00
LIBRARY DISTRICT	47.65	49.90	2.25
FIRE DIST ASSIST	12.09	12.32	.23
TOTAL	2,903.18	3,156.62	253.44

OTS 1 2 3 & SE4 NE4 & NE4 SE4 EXC MC GEE RD &
 XC W345' OF LOT 3 186.97 AC SEC 6-18-12

CYPRUS SIERRITA CORPORATION
 PO BOX 527
 GREEN VALLEY AZ 85622-0527

PHASE: 01

10:95887296

02069488000

ENGINEERING FROM: 31TH 17:10 001 17 30

0015661 AV

PLEASE PRINT THIS STATE CODE NUMBER ON YOUR CHECK			AREA CODE	PAY THIS AMOUNT FOR EACH HALF-YEAR PAYMENT	PRIMARY TAX RATE PER \$100 ASSESSED VALUE	SECONDARY TAX RATE PER \$100 ASSESSED VALUE	IRRIGATION DISTRICT \$ / ACRE
BOOK	MAP	PARCEL					
304	01	008C1	3000	25,444.48	9.4850	4.5843	
STATE CODE NUMBER							

1996 PROPERTY TAX STATEMENT



	VALUE IN DOLLARS	ASSESSMENT RATIO	ASSESSMENT VALUE IN DOLLARS	EXEMPTIONS	NET ASSESSED VALUE
LIMITED	1,291,793	28.0	361,702		361,702
FULL CASH	1,291,793	28.0	361,702		361,702
PERSONAL PROP.					

PLEASE SEND
PAYMENT
TO

JAMES LEE KIRK
PIMA COUNTY TREASURER
Pima County Treasurer's Office
115 N. Church Avenue
Tucson, Arizona 85701-1199

1996 TAX SUMMARY	
PRIMARY PROPERTY TAX	34,307.44
LESS State Aid to Education	.00
NET PRIMARY PROPERTY TAX	34,307.44
SECONDARY PROPERTY TAX	16,581.52
TOTAL TAX DUE FOR 1996	50,888.96

JURISDICTION	1995 TAXES	1996 TAXES	DIFFERENCE
PIMA COUNTY PRI	15,148.51	14,626.14	522.37
COUNTY BONDS SEC	3,821.51	3,508.88	312.63
SAHUARITA 30 PRI	17,820.88	15,452.64	2,368.04
SAHUARITA 30 SEC	2,490.48	9,994.20	7,503.72
PIMA COLLEGE PRI	4,288.03	4,228.88	57.37
PIMA COLLEGE SEC	277.97	268.38	9.59
STATE OF AZ PRI	1,760.71		1,760.71
CEN ARIZ WTR SEC	524.47	508.38	18.09
PIMA CO FLD SEC	1,347.13	1,300.68	46.45
LIBRARY DISTRICT	795.69	804.43	8.74
FIRE DIST ASSIST	201.92	198.57	3.35
TOTAL	48,475.10	50,888.96	2,413.86


T18-R12 S2SW4 SEC5 SE4SE4 SEC6 PTN SEC7 8 17 18
 PE8 1-11 KRN 1 2 BJ 1-24 28 30 31 BJX 1 2HP 1-7
 DC 1 2 PB 2 5 6 PABX 1 5 MY 8 41 43 JU 1 CJ 1-9
 (SPOILED) GROUP NO 975(PAT 9577/788)

Handwritten notes:
 2/2
 1/2

CYPRUS SIERRITA CORPORATION
 PO BOX 527
 GREEN VALLEY AZ 85622-0527

STATE OF ARIZONA }
COUNTY OF PIMA }
Witness my hand and Official Seal.

I hereby certify that the within instrument was duly recorded in Pima County, Arizona.



Indexed	Paged	Slotted

Form 6-12

No. **39824**
Book 7753 Page 832-863
Date: APR 1 1986 - 10:00 AM
Request of: Harold T. Title
Fee: 34

Special Warranty Deed

FOR AND IN CONSIDERATION of the sum of Ten Dollars (\$10.00) and other good and valuable consideration, the receipt and sufficiency of which is hereby acknowledged, Duval Corporation, a Delaware corporation (herein referred to as "Duval"), hereby conveys to Cyprus Sierrita Corporation, a Delaware corporation (herein referred to as "Cyprus Sierrita"), that certain real property situated in Pima County, Arizona more particularly described in Exhibit "A", attached hereto and incorporated herein by this reference, together with all dips, spurs, angles and extralateral rights, and all mines, minerals, mineral substances, metals, ores, ore bearing materials and materials in, on, under, appurtenant to or benefiting the property conveyed hereby. This conveyance is made subject to those certain matters set forth in Exhibit "B", attached hereto and incorporated herein by this reference. Duval warrants its title to the property conveyed herein against its own acts and no others, and excludes from said warranty those matters set forth in Exhibit "B".

To have and to hold the property conveyed herein together with all appurtenances unto Cyprus Sierrita and its successors and assigns forever.

IN WITNESS WHEREOF, this Special Warranty Deed has been executed effective as of the 21st day of March, 1986.

Duval Corporation,
a Delaware corporation

By A. E. Smith
Its PRESIDENT

STATE OF ARIZONA }
COUNTY OF PIMA } ss.

The foregoing instrument was acknowledged before me this 21st day of March, 1986, by A. E. SMITH, the PRESIDENT of

For complete copy of this Deed, see L-100400.

Duval Corporation, a Delaware corporation, on behalf of the corporation.

Arda A. Wilkerson
Notary Public

My Commission Expires:

April 15, 1987

Exhibit "A"

Sierrita Fee Property

That certain real property situated in Pima County, Arizona more particularly described as follows:

PARCEL A

408

Lots 1, 2, 3, and 4; The South half of the North half; the North half of the South half; AND the South half of the Southwest Quarter; all in Section 5, Township 18 South, Range 12 East, Gila and Salt River Base and Meridian, Pima County, Arizona;

EXCEPT ANY PORTION thereof lying within Twin Buttes-McGee Road;

AND FURTHER EXCEPT ALL COAL and other minerals as reserved in the Patent from the United States of America;

AND FURTHER EXCEPT any portion lying within Patent No. 02-76-0031, recorded in Docket 5270 at page 358.

PARCEL B-1

408

Lot 2; and the East 975 feet of Lot 3; Section 6, Township 18 South, Range 12 East, Gila and Salt River Base and Meridian, Pima County, Arizona.

PARCEL B-2

408,

410

Lot 1; the Southeast quarter of the Northeast quarter; the East half of the Southeast quarter; AND the East half of the East half of the Southwest quarter of the Southeast quarter; all in Section 6, Township 18 South, Range 12 East, Gila and Salt River Base and Meridian, Pima County, Arizona;

EXCEPT all coal and other minerals as reserved in the Patent from the United States of America;

EXCEPT any portion lying within Twin Buttes-McGee Road from the above parcels;

AND FURTHER EXCEPT any portion lying within Patent #02-76-0031 recorded in Docket 5270 at page 358, of the above parcels.

PARCEL C

409,

411

The Southeast quarter; the East half of the Southwest quarter; the Northwest quarter of the Northeast quarter; the South half of the Southeast quarter of the Northwest quarter; the Southeast quarter

The respective parcels more particularly described in Exhibit "A" are subject to the following:

- 408 1. Reservations contained in Patent from the United States of America recorded February 25, 1982 in Book 84 of Deeds at page 382. (Lots 1, 2, 3, & 4; the South half of the North half; the North half of the South half of Section 5, Township 18 South, Range 12 East.) (Parcel "A")
- 408 2. Reservations contained in Patent from the United States of America recorded September 26, 1931 in Book 159 of Deeds at page 80. (The South half of the South half of Section 5, Township 18 South, Range 12 East.) (Parcel "A")
- 408 3. Reservations contained in Patent from the United States of America recorded August 12, 1907 in Book 42 of Deeds at page 502. (Lots 2 & 3 in Section 6, Township 18 south, Range 12 East.) (Parcel "B")
- 408 4. Reservations contained in Patent from the United States of America recorded March 15, 1935 in Book 180 of Deeds at page 615. (The South half of the Southeast Quarter of Section 6, Township 18 South, Range 12 East.) (Parcel "B")
- 408 5. Reservations contained in Patent from the United States of America recorded February 25, 1922 in Book 84 of Deeds at page 382. (Lot 1; the Southeast Quarter of the Northeast Quarter; the Northeast Quarter of the Southeast Quarter of Section 6, Township 18 South, Range 12 East.) (Parcel "B")
- 409, 411 6. Reservations contained in Patent from the United States of America recorded July 25, 1983 in Book 196 of Deeds at page 21. (The East half of the West half; the Southeast quarter; the Northwest quarter of the Northeast quarter of Section 7, Township 18 South, Range 12 East) (Parcel "C").
- 411 7. Reservations contained in Patent from the United States of America recorded September 26, 1931 in Book 159 of Deeds at page 80. (The Northeast quarter of Section 7, Township 18 South, Range 12 East.) (Parcel "D")
- 412 8. Reservations contained in Patent from the United States of America recorded September 26, 1931 in Book 159 of Deeds at page 80. (The Northeast quarter of Section 8, Township 18 South, Range 12 East.) (Parcel "E")
- 413 9. Reservations contained in Patent from the United States of America recorded January 6, 1935 in Book 188 of Deeds at page 295. (The Northeast quarter of Section 9, Township 18 South, Range 12 East.) (Parcel "F")
- 413 10. Reservations contained in Patent from the United States of America recorded January 6, 1935 in Book 188 of Deeds at

- 38. *413, 417, 424* Easement to Trico Electric Cooperative, Inc., a corporation, for electric transmission over an undefined portion of the Northeast quarter of Section 9, Township 18 South, Range 12 East, and the West half of the West half of Section 11, Township 18 South, Range 12 East, recorded November 19, 1973 in Docket 4644 at page 354. (Parcels "F", "I" and "G")
- 39. *417* Easement to Tucson Gas and Electric Company, a corporation, for gas distribution line 10 feet in width, described as the West 10 feet of the East 191 feet of the South 1100 feet of Section 10, Township 18 South, Range 12 East, recorded September 3, 1968 in Docket 3321 at page 85. (Parcel "H")
- 40. *417* Easement to Tucson Gas and Electric Company, a corporation, for electric system over a portion of the Southeast quarter of the Southeast quarter of Section 10, Township 18 South, Range 12 East, and portion of Section 15, Township 18 South, Range 12 East, recorded July 22, 1969 in Docket 3542 at page 453. (Parcels "H", "K" and "N")
- 41. *417* Easement to Mountain States Telephone and Telegraph Company, for telephone and telegraph services over the South half of the Southeast quarter of Section 10, Township 18 South, Range 12 East, and portion of Section 11, Township 18 South, Range 12 East, recorded June 12, 1957 in Docket 1140 at page 262. (Parcels "I", "H" and "K")
- 42. *409, 410* Terms, conditions, restrictions and obligations as set forth in Agreement recorded in Book 68 of Miscellaneous Records at page 170. (Parcels "B" and "C")
- 43. *413-418, 424* Easement to Trico Electric Cooperative, Inc., a corporation, for electric transmission, recorded November 19, 1973 in Docket 4644 at page 358. (Parcels "G", "H", "J", "K", "L" and "F") *413, 414, 415, 416, 417, 418, 419, 424*
- 44. *408* Reservation for the right to graze cattle & horses over an undefined portion of the North half; and the North half of the South half of Section 5, Township 18 South, Range 12 East, during the Lifetime of Howell Manning and Evelyn Manning, husband and wife, without cost as set forth in Deed recorded in Docket 1780 at page 542. (Parcel "A" only)
- 45. *(ANAMAX) 416* Easement to American Telephone and Telegraph Company, for communication facilities, over the Southeast quarter of the Northwest quarter of the Northeast quarter of Section 10, Township 18 South, Range 12 East, recorded September 6, 1983 in Docket 7110 at page 509 (together with ingress and

417, 420.

ment, recorded December 23, 1966 in Docket 2897 at page 446. (Parcels "I", "N", "J", "K", "G" and "H")

65. Easement to Trico Electric Cooperative, Inc., a corporation, for electric service over over the North 20 feet of the South half of the South half of Section 11, Township 18 South, Range 12 East. (Parcel "I") 2900/111
417, 418
66. Restrictions, reservations, conditions and covenants contained in Declaration, recorded December 20, 1979 in Docket 6179 at page 719 and re-recorded February 26, 1980 in Docket 6223 at page 671.
465-WA 2
67. Restrictions, reservations, conditions and covenants contained in Disclosure of Successor Party, recorded March 22, 1985 in Docket 7496 at page 864.
465-WA 2
68. Restrictions, reservations, conditions and covenants contained in Deed, recorded July 26, 1971 in Docket 4045 at page 590. (Parcel "L")
413, 418
69. The effect, if any, of easement to Farmers Water Company, recorded December 27, 1960 in Docket 1714 at page 340 as to Section 19, Township 17 South, Range 14 East. (Parcel "R")
407
70. The effect, if any, of easement recorded January 12, 1938, in Book 63 of Miscellaneous Records at page 50 (as to Sections 21 and 28 of Township 18 South, Range 13 East). (Parcels "T-6" and "T-7")
437,
438
71. Established and/or existing road, roadways and highways with particular reference to Tucson-Nogales Highway. (Parcel "R").
407
72. Established and/or existing road, roadways and highways with particular reference to Southern Pacific Railroad. (Section 12, Township 18 South, Range 12 East)
419
73. Established and/or existing road, roadways and highways with particular reference to Twin Buttes McGee Road. (Harris Branch) (Parcels "B" and "C")
408,
409, 411
74. Established and/or existing road, roadways and highways with particular reference to Duval Road. (Parcel "B")
408
75. Reservation of existing utilities over abandoned Mission Twin-Buttes Road, Proceedings #1668 July 22, 1969 in Docket 3542 at page 62 and Proceedings #1568 recorded in Docket 2876 at page 737. (Parcel "T")
432,
458
76. Reservations by the State of Arizona, as to mineral rights
425-440

417 for, mine, and remove the same; subject to the restriction that any exploration for and development or removal of minerals from said property by the Grantors or their successors and assigns shall be so conducted as to not injure or interfere with the use of buildings, facilities and roadways constructed upon said land by Grantee or its successors and assigns, as set forth in Deed recorded in Docket 1085 at page 531. (Parcel "I")

408, 135. Easement to Trico Electric Cooperative, Inc., recorded on November 19, 1973, in Book 4644 at page 360, for electrical transmission over an undefined portion of the North half and the North half of the South half of Section 5, Township 18 South, Range 12 East, and the Northeast Quarter of the Northwest Quarter and the North half of the Northeast Quarter and the Southeast Quarter of the Northeast Quarter and the Northeast Quarter of the Southeast Quarter of Section 6, Township 18 South, Range 12 East. (Parcels "A" and "B-2")

461 128. Excepting and Reserving by the Grantors (Paul Kayser and Elizabeth H. Kayser, husband and wife), their successors, assigns and personal representatives, any and all minerals and reserving the right to prospect for, mine and remove the same, as set forth in Deed recorded July 3, 1968 in Docket 3279 at page 509. (Parcel "FF")

461 129. Excepting and Reserving by the Grantor (The Kayser Foundation, a Texas charitable corporation), its successors, assigns and personal representatives, any and all minerals and reserving the right to prospect for, mine and remove the same, as set forth in Deed recorded May 11, 1970 in Docket 3742 at page 649. (Parcel "FF")

SURFACE USE AGREEMENT

THIS AGREEMENT is made and entered into this 2ND day of December, 1996 by and among NORMAN MCGEE, JO ANN M. TATE, MARGARET M. ELAM and DIANNE TROWBRIDGE, as successor Co-Trustees of "TRUST B" created under the N.E. McGee Family Trust dated April 8, 1970, whose address is c/o Gale Rail, HC 70, Box 4428, Sahaurita, Arizona 85629 (hereinafter referred to as the "McGee Trust") and CYPRUS SIERRITA CORPORATION, a Delaware corporation, whose address is 9100 East Mineral Circle, Englewood, Colorado 80155 (hereinafter referred to as "Cyprus").

RECITALS

WHEREAS, The McGee Trust is the owner of the entire fee simple title and is in possession of the surface estate of certain lands in Pima County, Arizona (the "McGee Ranch"), more particularly described and depicted in Exhibit "A" attached hereto and incorporated by reference herein;

WHEREAS, Cyprus has located or plans to locate mining claims which may cover some or all of the same ground as the McGee Ranch; and

WHEREAS, Cyprus and the McGee Trust desire to enter into this Agreement to clarify their respective rights to Cyprus' use of the McGee Ranch.

NOW, THEREFORE, in consideration of the covenants, agreements, and provisions herein contained, the adequacy and sufficiency of which are hereby acknowledged, the parties hereto agree as follows:

1. Title; Interests Granted.

a. The McGee Trust represents and warrants that it is the owner of the entire fee simple title in and to the McGee Ranch.

b. Prospecting and Exploration Rights. Cyprus shall have the right to enter upon the McGee Ranch for the purpose of exploration or prospecting for minerals upon, in or under the McGee Ranch, together with the right to locate mining claims and select the sites for exploration and prospecting and to construct, maintain, use and store thereon such temporary improvements, structures and equipment as may be reasonably required by Cyprus to conduct its exploration or prospecting activities. For the purposes of this Agreement, the term "exploration or prospecting" shall include exploration methods such as drilling or core drilling, hand sampling, or other methods of mineral exploration which cause surface disturbance no more severe than that associated with drilling. Cyprus shall have no right to carry out development or mining operations, or to employ exploration methods such as trenching, shafts, open pits, bulk sampling, or other similar methods creating more severe surface disturbance than that associated with drilling or core drilling.

c. Access Rights. Cyprus shall have the non-exclusive right to use the existing roads and

trails on the McGee Ranch as necessary or convenient to gain access to and from the McGee Ranch, for its operations with respect to its mineral interests in the McGee Ranch, and in other lands. Cyprus shall have the right to the common use of such roads and trails. Cyprus shall use existing roads whenever reasonably practicable and such roads shall be restored to their original condition or better when Cyprus' operations are completed. Cyprus shall have the right to upgrade existing roads and trails and to construct new roads necessary for its operations in the McGee Ranch; provided that before Cyprus shall construct such new roads, Cyprus shall first consult with the McGee Trust regarding proposed new roads and provided further that such new roads shall be designed and constructed in a manner to minimize surface disturbance. Cyprus shall use its best efforts to access existing roads, proposed drill sites and proposed new roads by entering the McGee Ranch from the southern property boundary of the McGee Ranch in Sections 4 & 5 or the west property boundary of that portion of the McGee Ranch situated in Section 5.

d. Water Rights. Cyprus shall not have the right to the use of water from wells, tanks or reservoirs now belonging to the McGee Trust or hereafter drilled or constructed by the McGee Trust, unless the McGee Trust shall consent, in writing, to allow Cyprus the use of water from such sources. Cyprus shall have the right to appropriate water and to drill and complete water wells on the McGee Ranch necessary for Cyprus' operations and the unrestricted right to use water pursuant to water rights it now owns or hereafter acquires. If Cyprus has no further use for those water rights hereafter acquired, Cyprus agrees to tender such water rights to the McGee Trust. If the McGee Trust shall elect to accept same, such water rights shall become the property of the McGee Trust without payment or other consideration therefor upon execution and filing or recording, as necessary.

2. Compensation. Cyprus may use and enjoy any and all of the rights granted in Section 1 above as well as other rights it might have at law or in equity, in order to evaluate its mineral interests within the same lands covered by the McGee Ranch, and the McGee Trust accepts compensation as provided in this Section 2 as full and complete compensation for damages occasioned by Cyprus' lawful uses of the surface of the McGee Ranch.

a. General.

(1) Compensation for Casual Disturbance. As compensation for casual and unspecified disturbance of the surface caused by Cyprus' operations, Cyprus has paid to the McGee Trust upon execution hereof the sum of Ten Thousand and no/100 Dollars (\$10,000.00), and the McGee Trust acknowledges receipt of such sum.

(2) Compensation for Damages to Improvements. Cyprus shall not intentionally disturb, directly or indirectly, any man-made or erected improvement, structure, fixture, device, property, enclosure, equipment, or similar such item existing on the McGee Ranch, including, by way of example only, fences, corals, water tanks, ponds, ditches, pipelines, power and telephone poles and lines, and buildings now upon or hereafter placed upon any portion of the surface of the McGee Ranch until such time as Cyprus has either: (a) made payment to the McGee Trust of an amount equal to the cost of replacement of such disturbed improvement, or an amount equal to the difference in the fair market value of the improvements of the McGee Trust prior to such improvement disturbance and the fair market value of the improvements of the McGee Trust after such disturbance, whichever is greater; or (b) constructed or furnished an alternative or substitute improvement capable of performing the same function or functions as the original improvement, in a location approved by the McGee Trust, all to the satisfaction of the McGee Trust. In the event that appraisals are necessary to determine damages as above set forth, a mutually acceptable independent appraiser shall determine damages in accordance with this section.

3. Cyprus' Surface Use.

a. Conduct of Operations. Cyprus shall not utilize the surface of the McGee Ranch for any unlawful purposes, and agrees to conduct all of its operations in a good and workmanlike manner and in a manner which shall minimize, to the extent practicable, any disturbance of or interference with use of the surface by the McGee Trust. Cyprus shall keep the McGee Ranch free and clear of liens and encumbrances resulting from its operation hereunder. Cyprus will ensure that its employees, agents and contractors who enter upon the McGee Ranch shall comply with the terms of this Agreement. Cyprus further agrees to take all reasonable steps necessary to avoid any injury to or unnecessary interference with livestock. Cyprus agrees to keep all gates on the McGee Ranch open or closed as found. The parties hereto mutually agree to keep all gates locked in such a manner as to permit access by both the McGee Trust and Cyprus at any time, either by a double lock system or otherwise. Cyprus agrees to limit access to the McGee Ranch, including distribution of keys to any locks, to those employees, agents, lessees, contractors or subcontractors of Cyprus who are engaged in Cyprus' operations on the McGee Ranch, and to Cyprus' lessees, partners or co-venturers, licensees and suppliers. Cyprus further agrees to use its best efforts to limit vehicular traffic to the shortest practical routes and to utilize existing roads or previously utilized routes as often as is reasonably practicable in order to minimize surface disturbance. Cyprus shall ensure that the speed of all vehicles shall be kept to a reasonable rate and it shall ensure reasonable further precautions in the vicinity of livestock. Cyprus shall take necessary precautions to avoid any damage, other than normal wear and tear, to gates, bridges, roads, culverts, cattle guards, fences, dams, dikes or other stock watering facilities. All damage in excess of ordinary wear and tear to the above named facilities shall be reported to the McGee Trust within 24 hours and shall be repaired immediately as nearly as possible to the condition existing prior to such operation. Any public hazard, such as a damaged bridge or culvert, caused by operation of Cyprus, shall be marked or barricaded and proper steps taken for the repair thereof.

Cyprus shall construct no roads, drill sites, or carry out other operations on the McGee Ranch within 100 feet of any dwelling, without the prior written consent of the McGee Trust. Cyprus shall refrain from drilling within 100 feet of any water well or dwelling without the prior written consent of the McGee Trust.

4. Owner's Ranching Operations.

a. Non-Exclusive Use. Except as provided in Section 4(b), Cyprus' right to use the surface of the McGee Ranch under this Agreement is non-exclusive and expressly subject to the McGee Trust's right to use and occupy, and permit others to use and occupy, the McGee Ranch, or any part thereof, for farming, ranching, cutting timber, grazing livestock, and for exploring for, developing, extracting or mining, oil, gas and associated hydrocarbons or other minerals or materials to which Cyprus has no right, or for any other purpose not inconsistent with Cyprus' rights hereunder, together with all rights reasonably necessary to those purposes. Cyprus' rights hereunder shall be exercised so as not to unreasonably interfere with the McGee Trust's interests, and the McGee Trust shall exercise such rights so as not to unreasonably interfere with the activities of Cyprus permitted hereunder.

b. Exclusive Use. Upon designation of parcels of land for exploration and access as provided in Section 1(b) & (c) above and upon covenants therefor as provided in Section 2(b)(2) above, Cyprus shall have the exclusive use of the surface for the purposes permitted herein, and the McGee Trust, its agents, contractors, and lessees, or other successors shall carry out their

operations in a manner so as not to interfere unreasonably with Cyprus' operations.

5. Term. This Agreement shall be in full force and effect from the date of execution up to and including ninety (90) days thereafter. In the event of fire, flood, accidents, material or equipment shortages or any other causes beyond the reasonable control of Cyprus which prevents Cyprus from exercising any of its exploration or prospecting or development and mining rights granted under this Agreement, this Agreement shall be extended for a reasonable period of time after the cause has been removed so Cyprus can exercise its rights granted by this Agreement.

6. Reclamation. After operations have been completed thereon, Cyprus shall carry out reasonable measures to reclaim those portions of the McGee Ranch disturbed by its operations in accordance with this Section and in accordance with any applicable laws, rules, regulations, or orders. Those measures shall include, but shall not be limited to, reasonable efforts to remove all paper, cans, wire and other refuse, to cement and plug drill holes, to backfill mud pits, to reshape land disturbed to an appropriate contour, to save top soil for final application after reshaping of disturbed areas has been completed, to take measures to control erosion, landslides, and water runoff, to reapply topsoil and revegetate disturbed areas so as to restore vegetative cover. Cyprus' obligations specified in this Section shall survive termination of this Agreement, unless the proper public authorities and the McGee Trust certify and release Cyprus from all such obligations.

7. Inspection. The McGee Trust shall have the right, upon giving notice to Cyprus, exercisable at all reasonable times and in a reasonable manner so as not to interfere with the operations, to inspect Cyprus' operations on the McGee Ranch. Cyprus shall not be obligated to furnish to the McGee Trust any internal proprietary data, including but not limited to information which includes interpretive data. Such right shall be exercised at the McGee Trust's sole risk and expense and the McGee Trust shall indemnify and hold Cyprus harmless from all claims for damages sustained by the McGee Trust or the McGee Trust's agents or employees while in or upon the operations herein permitted, except to the extent to which such damages arise as a result of the gross negligence of Cyprus.

8. Default. If any party fails in the performance of any obligation under this Agreement (for purposes of this Section 8 called the "defaulting party"), the other party may serve upon the defaulting party written notice of default, alleging specific events of default. If the defaulting party, within 30 days after receipt of such notice, does not cure, or does not diligently commence to cure, the alleged default, or does not dispute the same; or, having disputed such alleged default, the non-defaulting party, shall have the right to terminate this Agreement pursuant to Section 9 of this Agreement.

9. Termination.

a. Termination by the McGee Trust. Should Cyprus be in default under any of its obligations under this Agreement, and have failed to cure such default determined as provided in paragraph 8 hereof, then the McGee Trust may, at their election, terminate this Agreement by giving notice of such intention to Cyprus and, upon Cyprus' receipt of such notice, this Agreement shall be deemed terminated.

b. Termination by Cyprus. Cyprus shall have the right to terminate this Agreement by giving the McGee Trust 30 days' written notice of its intention to terminate. At the end of the 30-day period this Agreement shall terminate, and upon such termination all right and interest of Cyprus under this Agreement shall terminate and, except as otherwise provided herein, Cyprus shall have

no further rights or obligations hereunder.

c. Rights and Duties Following Termination. Upon termination of this Agreement, Cyprus may, within thirty (30) days thereafter, remove from the McGee Ranch all machinery, equipment, improvements and other personal property and fixtures. Termination of this Agreement shall in no way diminish or impair Cyprus' mineral rights, if any, in the McGee Ranch

10. Memorandum of Agreement. In the event that either Cyprus or the McGee Trust desires to place of record some evidence of this Agreement, the parties hereto shall mutually agree upon a form of memorandum of agreement which shall set forth the pertinent terms hereof necessary for the purposes of giving notice of the rights of parties hereto.

11. Sale, Transfer or Assignment.

a. By the McGee Trust. Nothing herein shall be deemed to prohibit the McGee Trust from transferring any or all of their rights to the McGee Ranch by conveyance, devise, intestate succession or otherwise; provided, however, that any such transfer by the McGee Trust shall be subject to this Agreement and shall be accompanied, in the case of any transfer which is by other than operation of law, by an assignment of the rights and delegation of the duties provided herein.

b. By Cyprus. This Agreement and all rights of Cyprus hereunder may be assigned in whole or in part to any party on the condition that any such assignee agrees, in writing delivered to the McGee Trust, to be jointly and severally liable with Cyprus for the performance of Cyprus hereunder.

12. Covenants Not Running with Land. The parties intend that this Agreement and any and all of the covenants herein contained shall be pursuant to the parties and their heirs, successors and permitted assigns, and no covenants herein contained shall be construed as covenants running with land.

13. Relationship of the Parties. Nothing herein shall be deemed or construed by the Parties or by any third party to create the relationship of agency, partnership or any other association between the Parties.

14. No Grant of Mineral Interest. None of the terms and conditions of this Agreement are meant to be or shall be construed as a covenant or agreement or grant by Cyprus to the McGee Trust of any right or interest whatsoever in the minerals thereunder or the mineral rights thereto.

15. Notices and Payments. All notices, demands, and requests which may be or are required to be given by either party to the other under the terms of this Agreement shall be in writing. All such notices, demands or requests shall be mailed by certified mail, return receipt requested, and addressed as follows:

McGee Trust:
Gale Bell
N.E. McGee Family Trust
HC 70
Box 4428
Sahaurita, Arizona 85629
Phone: 520/648-2833

CYPRUS:
Cyprus Blarita Corporation
d/o Cyprus Amax Minerals Company
P.O. Box 3299
Englewood, Colorado 80155

Attention: Division Landman
Phone: 303/643-5268

All such notices, demands and requests which shall be served in the manner aforesaid shall be deemed sufficiently served or given for all purposes hereunder at the time of such mailing. All payments due under the terms of this Agreement may be mailed by ordinary mail addressed to the McGee Trust at the above address or delivered personally to the McGee Trust. Either party may, by written notice to the other party, amend their respective address above stated.

16. Miscellaneous.

a. Subsequent Changes; Waiver. This Agreement shall not be altered, changed, modified or added to except in writing signed by the parties hereto. No waiver of any breach or default shall be a waiver of any subsequent breach or default.

b. Compliance with Laws. Cyprus covenants and agrees to comply with any and all applicable laws or regulations in the conduct of its operations on the McGee Ranch.


c. Further Assurances; Evidence of Owner's Consent. The parties agree to do all such further acts and to execute and deliver such other instruments as may be reasonably required to assure and confirm to the other the rights herein contained. Without further compensation the McGee Trust shall cooperate with Cyprus in obtaining permits and approvals from federal, state, and local governmental agencies necessary to carry out the activities herein permitted. Specifically, this Agreement is intended to confirm Cyprus' notice to the McGee Trust of its intentions to carry out the activities permitted herein and the McGee Trust's consent thereto, all as may be required by the applicable laws or regulations.

d. Binding Effect. The covenants and agreement herein contained shall be binding upon and inure to the benefit of the heirs, successors, legal representatives, and permitted assigns of the parties hereto.

IN WITNESS WHEREOF, the parties herein have duly executed and delivered this Agreement effective as of the day and year first above written.

"MCGEE TRUST"

N.E. MCGEE FAMILY TRUST - TRUST B CREATED UNDER
THE N.E. MCGEE FAMILY TRUST DATED APRIL 6, 1970.


Norman McGee, Successor Co-Trustee

DEC-05 96 14:50 FROM: SITA ENGINEERING 6026488666
DEC- 3-96 TUE 8:12 AM PRUDENTIAL TOWER

TO: 98877296

PAGE: 08

FAX NO. 5206481180

P. 8

Jean Ann M. (Tate) Bell
Jean Ann M. Tate, Successor Co-Trustee

Margaret M. Elam
Margaret M. Elam, Successor Co-Trustee

Dianne M. Trowbridge
Dianne Trowbridge, Successor Co-Trustee

"CYPRUS"

CYPRUS SIERRITA CORPORATION

A.R. Edwards
By: A.R. Edwards
Vice President and General Manager

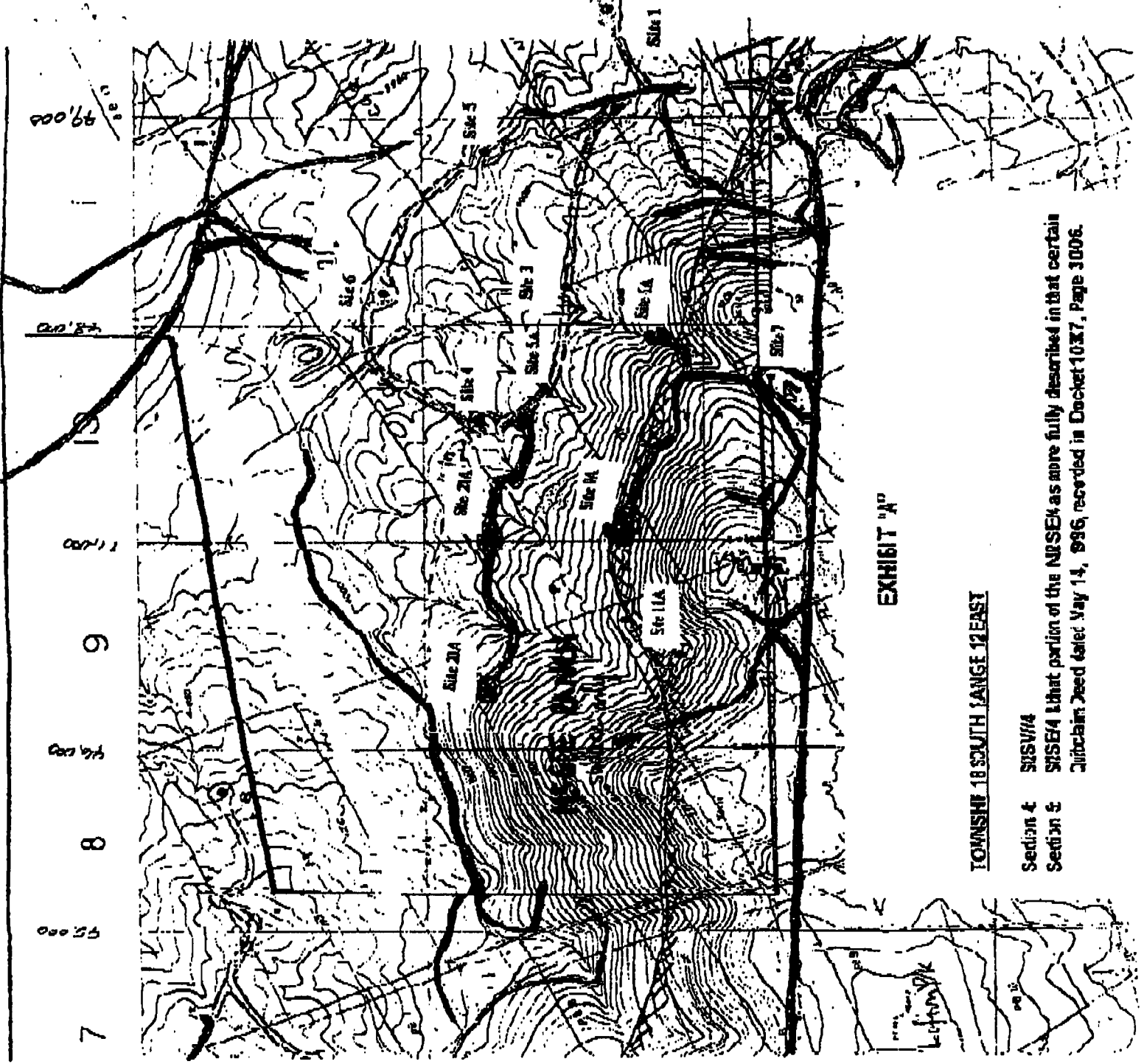


EXHIBIT "A"

TOWNSHIP 18 SOUTH RANGE 12 EAST

Section 4 S25V14

Section 5

S25E14 that portion of the NPSE4 as more fully described in that certain
Quitclaim Deed dated May 14, 1996 recorded in Docket 1037, Page 3006.

MCGEE TRUST EXPLORATION & DRILLING PROGRAM

**12 DRILL PADS DEPICTED AS SITES 1, 3, 4, 5, 5A, 6, 6A, 7, 9A, 11A, 20A, 21A
at 50' x 50' - 30,000 ft.²**

ROADS AS FOLLOWS:

SITE 1	400' long x 15' wide	6,000 ft.²
SITE 3	1,000' long x 15' wide	15,000 ft.²
SITE 4	800' long x 15' wide	12,000 ft.²
SITE 5	700' long x 15' wide	10,000 ft.²
SITE 6	700' long x 15' wide	11,000 ft.²
SITE 6A	150' long x 15' wide	6,000 ft.²
SITE 9A	350' long x 15' wide	5,250 ft.²
SITE 11A	800' long x 15' wide	12,000 ft.²
FROM 11A TO SWITCHBACK	500' long x 15' wide	7,500 ft.²
SITE 20A	800' long x 15' wide	12,500 ft.²
SITE 21A	500' long x 15' wide	7,500 ft.²
TOTAL AMT. OF ROADS		104,250 ft.²
TOTAL AMT. OF DISTURBANCE -		134,250.00 ft.²

43,560 ft.²/per = 3.08 ac. of total disturbance

UNITED STATES
DEPARTMENT OF THE INTERIOR
BUREAU OF LAND MANAGEMENT

(Return Address)

State _____ Office _____

OFFICIAL BUSINESS
PENALTY FOR PRIVATE USE, \$300

AN EQUAL OPPORTUNITY EMPLOYER



POSTAGE AND FEES PAID
U.S. DEPARTMENT OF THE INTERIOR
INT-415

BUREAU OF LAND MANAGEMENT
DENVER FEDERAL CENTER
BUILDING 50, SC-610
P.O. BOX 25047
DENVER, COLORADO 80225-0047

FINANCIAL DOCUMENTS
ONLY

- SC-615 = GENERAL ACCOUNTING BRANCH
- SC-616A = DATA CONTROL SECTION
- SC-616B = PAYMENTS SECTION

SC-616A DATA CONTROL SECTION

Deposit Tickets (SF-215) including Supporting Documents,
e.g., Form 1370-35, 1370-40, etc.

Progress Reports (Form 1681-6)

Payroll Change Forms (FB-315)

Automated Payroll Correction Letters (FB305PP1)

Automated Refunds (Form 1374-1)

Adjustments to Lease (Form 1370-11 & Form 1371-18)

Refund Data Sheet (Form 1374-1) including
DFS (Form 1310-5) or CDS (Form 1370-35)

Exception in Indirect Cost Rate — Contributed Fund Project
(Form 1681-3A)

SC-615 GENERAL ACCOUNTING BRANCH

Collection Transmittals (Form 1370-8 only) - Enclosed

Debit Vouchers (SF-5515)

Fund Transfers Between Agencies (SF-1081 Collection Refunds)

SIBAC Supporting Documents (Form 1371-23)

Fuel & Oil Issue Record (Form 1520-28)

Motor Vehicle Petroleum Issue Record -
Reimbursable (GSA Form 1374-A)

Emergency Firefighter Payrolls

Journal Vouchers (Form 1310-17 & Form 1370-39)

Unidentified Project Cost Reports (FR-130)

Stores Control Register (Form 1520-6) including
Document Face Sheet (Form 1310-5)

Receiving Report for Stores (DI-102)

Report of Survey for Stores (DI-103)

Transfer of Property for Stores (DI-104)

Inventory of Property for Stores (DI-106)

Reimbursable Work Project Authorization (Form 1681-3)

SC-616B PAYMENTS SECTION

Travel Advance Requests (SF-1038) - Enclosed

Travel Vouchers (SF-1012) - Enclosed

Travel Authorizations (DI-1020) - Enclosed

Reimbursement Vouchers (SF-1129 Imprest) - Enclosed

Final Salary Clearance (Form 1340-2) - Enclosed

All Payment Invoices

Document Face Sheets for Obligations & Payments (1310-5)

Purchase Orders (Pink & Blue) (OF-347)

Purchase Orders (SF-44)

Advertising Orders (SF-1143)

District Contract Obligations

District Certificate for Contract Payments (1510-10)

Receiving Reports (OF-347)

T.R. Buff copies (SF-1169) including
Documents Face Sheet (1310-5)

GSA FEDSTRIP Obligation Copies (SF-3146)

GSA Self Service Obligations (GSA-831)

Tort Claims (SF-1145)

Seed Test Results

Equipment Order Use Summary & Invoice (1510-18)

Fund Transfers Between Agencies (SF-1081 - Payments)

*** U.S. DEPARTMENT OF THE INTERIOR *** BUREAU OF LAND MANAGEMENT *** ORCA
 *** GEOGRAPHIC CROSS REFERENCE *** 01/10/97 ***

GEOGRAPHIC STATE: ARIZONA MERIDIAN: 14 TOWNSHIP: 18-0S RANGE:
 12-0E

SEC	SUBDIVISION	MTR X-REFERENCE	NUMBER/TYPER/DISPOSITION/ACR
ES	PROPRIETOR/INTEREST/RELATIONSHIP		
11	SWNE,E2NW,SE SOUTHERN PACIFIC RR	100.00000% HOLDER	CASE: AZA 002671 TYPE: 284200 RR & STATIONS DISP: AUTHORIZED 08/14/68 ACRS: 00019.480
OUTSI			
11	NESW,N2SE TRICO ELEC COOP INC	100.00000% HOLDER	CASE: AZA 007766
12	N2SW OUTSIDE PATENTED		TYPE: 285002 ROW-POWER TRAN
S LIN			
12	MINING CLAIMS		DISP: AUTHORIZED 09/06/74 ACRS: 00007.290
1	S2N2,SE ORYX ENERGY CO	100.00000% LESSEE	CASE: AZA 015297
P PUB			
4	S2N2,S2		DISP: CLOSED 03/01/85
4	LOT 1-4		ACRS: 02406.940
5	S2N2,S2		
5	LOT 1-4		
7	E2W2,W2E2		
7	LOT 1-4		
8	NE		
10	NW,S2SE		
11	NE		
11	N2SE		
2	LOT 6,7 ORYX ENERGY CO	100.00000% LESSEE	CASE: AZA 015624
P PUB			
3	S2N2,N2S2,S2SW		TYPE: 311111 O&G LSE NONCOM
P PUB			
3	LOT 1-4		DISP: CLOSED 03/01/85
6	SENW,E2SW,SENE,SE		ACRS: 03669.660
6	LOT 1,4-7		
9	N2		

4
15 E2
17 SWSW
18 LOT 1,2
20 N2
21 S2N2
21 LOT 1,2
22 N2
23 N2NE,NENW
31 E2W2,E2
31 LOT 1-4

17 N2SW,SESW
ORYX ENERGY CO
17 S2SE
P PUB
28 SW
29 SE

14 18-0S 11-0E
100.00000% LESSEE

CASE: AZA 016943
TYPE: 311111 O&G LSE NONCOM
DISP: CLOSED 07/01/85
ACRS: 00750.000

CASE TYPE: ALL DISPO: ALL

14 18-0S 12-0E

*** U.S. DEPARTMENT OF THE INTERIOR *** BUREAU OF LAND MANAGEMENT *** ORCA
 *** GEOGRAPHIC CROSS REFERENCE *** 01/10/97 ***

GEOGRAPHIC STATE: ARIZONA MERIDIAN: 14 TOWNSHIP: 18-0S RANGE:
 12-0E

SEC	SUBDIVISION	MTR X-REFERENCE	NUMBER/TYPER/DISPOSITION/ACR
ES	PROPRIETOR/INTEREST/RELATIONSHIP		
33	W2E2,W2 HARVEY M J JR	14 19-0S 12-0E 100.00000% APPLICANT	CASE: AZA 018059 TYPE: 311211 O&G LSE SIMO P DISP: CLOSED 01/06/83 ACRS: 00800.000
11	S2NE,E2NW,NESW,N2SE BLM PHOENIX FO	14 17-0S 10-0E 100.00000% ADMIN MGT ENT	CASE: AZA 020346QF TYPE: 221006 EX-STATE SEC 2
11	LOT 1,2		
06, F			
12	ALL UNPATENTED LAND		DISP: CLOSED 09/04/91 ACRS: 01600.000
1	N2SW BLM SAFFORD FO	14 1-0N 14-0E 100.00000% OWNER	CASE: AZA 022635FD TYPE: 220100 EX-BLM SEC 206
2	LOTS 5-7,11	14 14-0N 9-0W	
, FLP			
3	S2NW	14 17-0S 12-0E	DISP: CLOSED 04/28/95
3	S2NW	14 17-0S 13-0E	ACRS: 00385.420
4	S2NE		
7	LOT 5		
8	LOT 1		
9	NENW,W2NW		
9	LOT 1,2		
11	E2NW,NESW,N2SE,S2NE		
11	LOT 1,2		
12	NEEDS SURVEY		
16	LOT 1,2		
17	SWSW		
17	LOT 1,2,3		
23	NENW,N2NE		
11	E2 CYPRUS METALS CO	100.00000% HOLDER/BILLEE	CASE: AZA 023253 TYPE: 281001 ROW-ROADS DISP: AUTHORIZED 09/23/88
12	E2NE,S2NW,N2S2		

23	N2NENW MARTIN TOM	50.00000% APPLICANT			CASE: AZA 023396
					TYPE: 361112 MIN MAT NEGOTI
ATED-	MARTIN DENNIS	50.00000% APPLICANT			DISP: CLOSED 05/10/94
					ACRS: 00020.000
17	SWSW EXCEPT ME PATENTS BLM PHOENIX FO	100.00000% ADMIN MGT ENT	14	17-0S 10-0E	CASE: AZA 024412FD
17	LOTS 1-3 EXCEPT ME PATS , FLP		14	18-0S 10-0E	TYPE: 220100 EX-BLM SEC 206
23	N2NE,NENW		14	18-0S 11-0E	DISP: CLOSED 03/08/92
					ACRS: 02801.800
11	S2NE,E2NW,NESW,N2SE BLM PHOENIX FO	100.00000% APPLICANT	14	17-0S 10-0E	CASE: AZA 025309FD
11	LOT 1,2				TYPE: 221006 EX-STATE SEC 2
06, F					
12	ALL UNPATENTED LAND				DISP: CLOSED 06/21/93
					ACRS: 01600.000

CASE TYPE: ALL DISPO: ALL

14 18-0S 12-0E

*** U.S. DEPARTMENT OF THE INTERIOR *** BUREAU OF LAND MANAGEMENT *** ORCA
 *** GEOGRAPHIC CROSS REFERENCE *** 01/10/97 ***

 GEOGRAPHIC STATE: ARIZONA MERIDIAN: 14 TOWNSHIP: 18-0S RANGE:
 12-0E

SEC ES	SUBDIVISION PROPRIETOR/INTEREST/RELATIONSHIP	MTR X-REFERENCE	NUMBER/TYPER/DISPOSITION/ACR
8	LOT 1 CYPRUS SIERRITA CORP 100.00000% OPERATOR		CASE: AZA 025988
9	W2NW,NENW		TYPE: 380910 SURFACE MGT-PL
AN			
9	LOT 1,2		DISP: AUTHORIZED 06/29/81
16	LOT 2		ACRS: 00420.190
9	NW CYPRUS EXPLORATION 100.00000% CLAIMANT		CASE: AZA 028283
TICE			TYPE: 380913 SURFACE MGT-NO
			DISP: CLOSED 09/25/96
			ACRS: 00001.000
1	S2SW LYING NORTH OF BLM PHOENIX FO	14 1-ON 14-0E	CASE: AZA 028633FD
1	PATENT LINE	100.00000% ADMIN MGT ENT	
, FLP		14 1-ON 15-0E	TYPE: 220100 EX-BLM SEC 206
1	N2SW	14 14-ON 9-OW	DISP: PENDING 04/25/94
2	LOT 5-7	14 14-ON 10-OW	ACRS: 09692.050
3	S2NE,E2SW,N2SE	14 15-ON 10-OW	
3	S2NW	14 17-ON 13-OW	
3	LOT 1-4	14 17-ON 18-OW	
4	S2NE	14 17-OS 12-0E	
4	S2NW,SW	14 17-OS 13-0E	
4	LOT 1-4	14 18-ON 13-OW	
5	PART S2SE	14 22-ON 18-OW	
6	PART SESE	14 23-ON 18-OW	
6	SWNE,W2SE		
7	PART OF NWNE		
7	PART E2W2		
7	PART SWSE		
7	LOT 1-4		
7	LOT 5		
8	LOT 1		
9	W2NW,NENW		
9	LOT 1,2		

11 LOT 1,2
12 PART
15 SESW,SE
16 LOT 1,2
17 SWSW
17 LOT 1-3
18 PART S2NE
18 PART OF SENW
18 LOT 1,2
23 NENW,N2NE
*02 LOT 11
*18 E2SW
*18 LOT 3,4

* = REJECTED/SEGREGATED/ASSIGNED-OUT

CASE TYPE: ALL DISPO: ALL

14 18-0S 12-0E

*** U.S. DEPARTMENT OF THE INTERIOR *** BUREAU OF LAND MANAGEMENT *** ORCA
*** GEOGRAPHIC CROSS REFERENCE *** 01/10/97 ***

GEOGRAPHIC STATE: ARIZONA MERIDIAN: 14 TOWNSHIP: 18-0S RANGE:
12-0E

SEC	SUBDIVISION	MTR X-REFERENCE	NUMBER/TYPE/DISPOSITION/ACR
ES	PROPRIETOR/INTEREST/RELATIONSHIP		
*12	SENENE LESS EXISTING	14 12-0S 11-0E	CASE: AZAR 0011059
	TRICO ELEC COOP INC 100.00000% HOLDER		
*12	CLAIMS	14 13-0S 11-0E	TYPE: 285002 ROW-POWER TRAN
\$ LIN			
*12	SENE,NESE	14 19-0S 13-0E	DISP: AUTHORIZED 05/09/56
		14 20-0S 10-0E	ACRS: 00010.840

* = REJECTED/SEGREGATED/ASSIGNED-OUT

CASE TYPE: ALL DISPO: ALL

14 18-OS 12-OE